

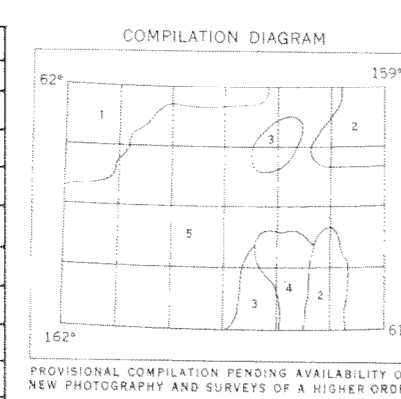
74

72


MAPPED, EDITED, AND PUBLISHED BY THE GEOLOGICAL SURVEY

CONTROL BY USGS AND USAF
CULTURE AND DRAINAGE IN PART COMPILED FROM PHOTOGRAPHY, 1943. TOPOGRAPHY COMPILED FROM SURVEYS OF THE GEOLOGICAL SURVEY AND OTHER SOURCES, 1914-1946, SUPPLEMENTED BY STEREOGRAMMETRIC (PHOTODIAPHRAGM) COMPILATION, 1941-1942. UNIVERSAL TRANSVERSE MERCATOR PROJECTION. LAND LINES REPRESENT UNSURVEYED AND UNMARKED FEATURES DETERMINED BY THE BUREAU OF LAND MANAGEMENT FOLIOS S-5, S-6, S-9, AND S-10, TOWARD MERIDIAN.

DATE	ADDITIONS	BY

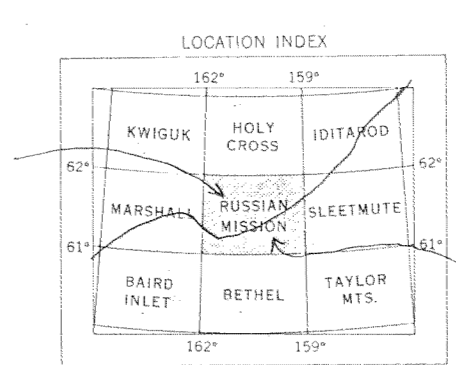


- 1 TOPOGRAPHY FROM ALASKA MAP 22 TRANSFERRED AND ADJUSTED TO THE METROGON BASE
- 2 TOPOGRAPHY FROM ALASKA MAPS 23 TRANSFERRED AND ADJUSTED TO THE METROGON BASE
- 3 TOPOGRAPHY BY PHOTOGRAMMETRIC METHODS 1944
- 4 FIELD TOPOGRAPHY 1914
- 5 PLANIMETRY FROM TRANSVERSE MAPS A-21



CONTOUR INTERVALS 200 AND 1000 FEET
DOTTED LINES REPRESENT HALF-INTERVAL CONTOURS
AREAS NOT SURVEYED IN DETAIL INDICATED BY BROKEN LINES
DATUM IS MEAN SEA LEVEL
1950 MAGNETIC DECLINATION VARIES FROM 19'00" TO 20'30" EAST

FOR SALE BY U. S. GEOLOGICAL SURVEY, FEDERAL CENTER, DENVER, COLORADO OR WASHINGTON 25, D. C.
A FOLDER DESCRIBING TOPOGRAPHIC MAPS AND SYMBOLS IS AVAILABLE ON REQUEST



ROAD CLASSIFICATION

ALL WEATHER ROADS	DRY WEATHER ROADS
HARD SURFACE	NONE IMPROVED DIRT
OTHER	NONE UNIMPROVED DIRT
TRAILS	

RUSSIAN MISSION, ALASKA
N6100-W15900/65480

1950
MINOR REVISIONS 1972

TRAIL INVENTORY 9-12-73

73