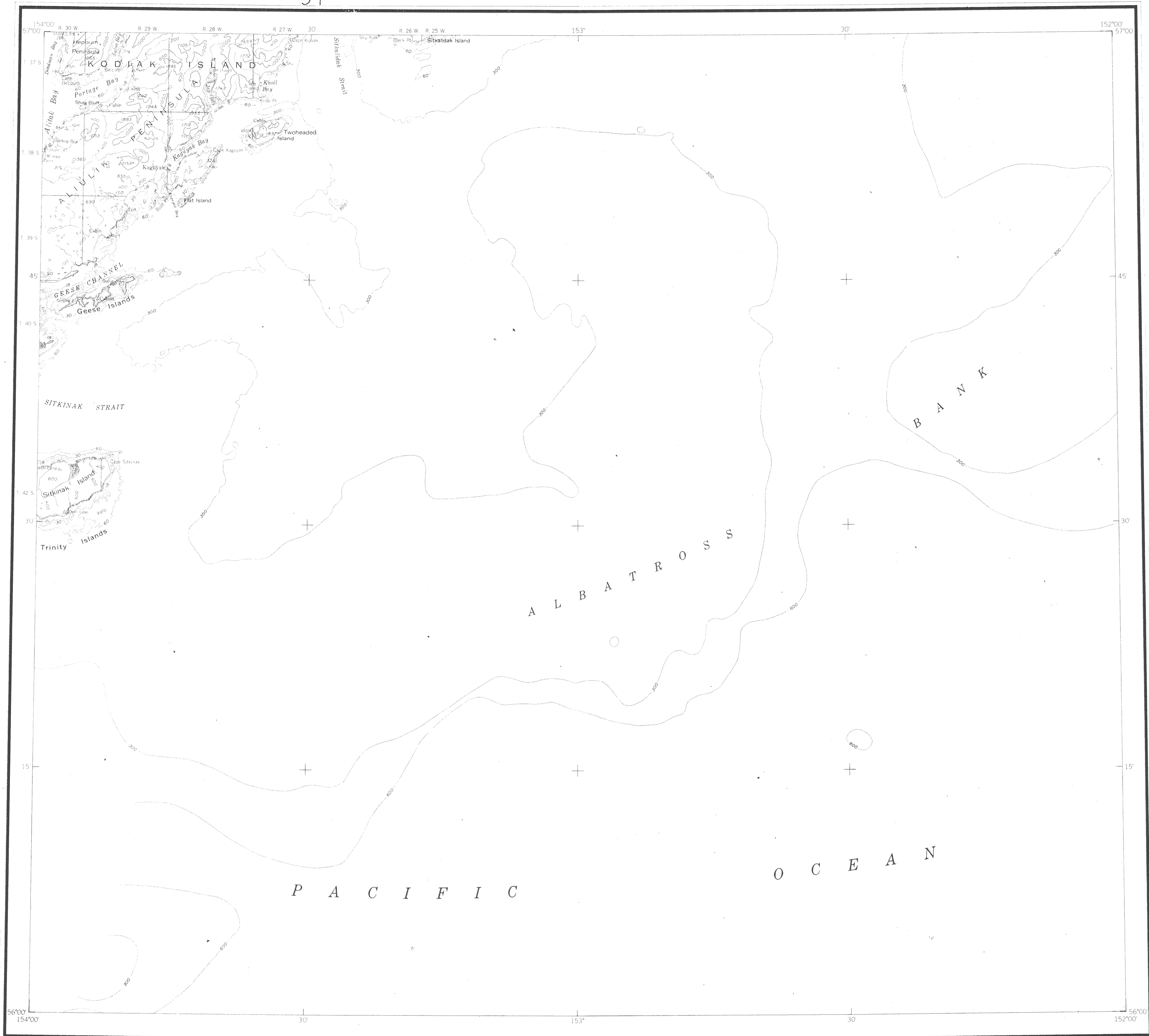



34

32



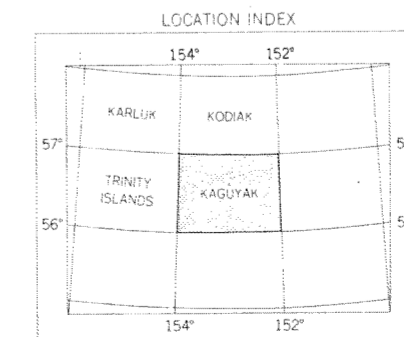
MAPPED, EDITED, AND PUBLISHED BY THE GEOLOGICAL SURVEY
CONTROL BY USCGS
HYDROGRAPHY COMPILED FROM USCGS CHARTS 8836 (1:80,728 SCALE), 8937 (1:81,529 SCALE), AND 8556 (1:390,000 SCALE)
COMPILED IN 1955 FROM U.S. GEOLOGICAL SURVEY 1:63,360 SERIES MAPS 1954. AERIAL PHOTOGRAPHS TAKEN 1952
UNIVERSAL TRANSVERSE MERCATOR PROJECTION, ZONE 5, 1927 NORTH AMERICAN DATUM
ENTIRE LAND AREA OF KODIAK ISLAND IS WITHIN THE KODIAK NATIONAL WILDLIFE REFUGE
ELEVATION FIGURES REPRESENT UNCHECKED AND UNMARKED ELEVATIONS DETERMINED BY THE BUREAU OF LAND MANAGEMENT FIELD'S 24 SEWARD MERIDIAN

DATE	ADDITIONS	BY



CONTOUR INTERVAL 200 FEET
DASHED LINES REPRESENT 100 FOOT CONTOURS
DATUM IS MEAN SEA LEVEL
DEPTH CURVES IN FEET-DATUM IS MEAN LOWER LOW WATER
SHORELINE SHOWN REPRESENTS THE APPROXIMATE LINE OF MEAN HIGH WATER
1955 MAGNETIC DECLINATION AT SOUTH EDGE OF SHEET VARIES FROM 34' TO 36' EAST
THIS MAP IS AVAILABLE IN BOTH SHADED RELIEF AND CONTOUR EDITIONS
FOR SALE BY U.S. GEOLOGICAL SURVEY

FAIRBANKS, ALASKA FEDERAL CENTER, DENVER, COLORADO WASHINGTON 25, D.C.
A FOLDER DESCRIBING TOPOGRAPHIC MAPS AND SYMBOLS IS AVAILABLE ON REQUEST



HYDROGEOLOGICAL SURVEY, WASHINGTON, D.C. 20540
14-2002

KAGUYAK, ALASKA
145600-415200/600120

1952
16/1000-415200/600120

TRAIL INVENTORY 9-12-73

33