


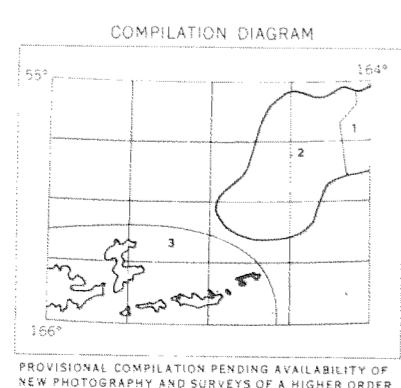
25

23

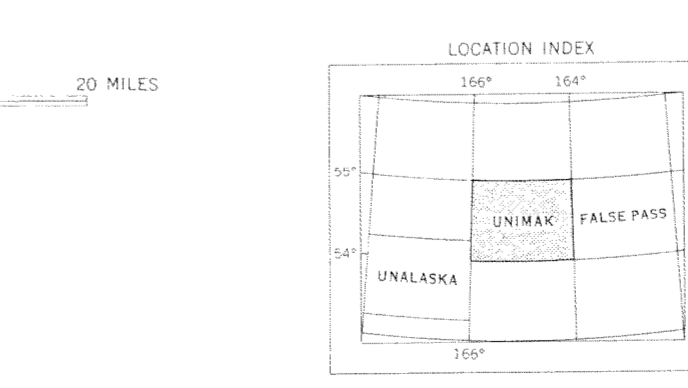
DATE	ADDITIONS	BY

MAPPED, EDITED, AND PUBLISHED BY THE GEOLOGICAL SURVEY

CONTROL BY USCGS
HYDROGRAPHY COMPILED FROM USCGS CHARTS 8720 AND 8860
CULTURE AND DRAINAGE IN PART COMPILED FROM TRIMETROON PHOTOGRAPHY 1942, TOPOGRAPHY COMPILED FROM USCGS TOPOGRAPHIC CHARTS AND OTHER OFFICIAL SOURCES, 1938-1945, SUPPLEMENTED BY STEREOPHOTOGRAMMETRIC (PHOTOAID) COMPILATION
UNIVERSAL TRANSVERSE MERCATOR PROJECTION
1927 NORTH AMERICAN DATUM
100,000-FOOT GRID BASED ON ALASKA COORDINATE SYSTEM, ZONES 7 AND 10
10,000-METER UNIVERSAL TRANSVERSE MERCATOR GRID TICKS
ZONE 5, SHOWN IN BLUE
LAND LINES REPRESENT UNSURVEYED AND UNMARKED LOCATIONS
PREDETERMINED BY THE BUREAU OF LAND MANAGEMENT
FOLIOS S.28 AND S.31, SEWARD MERIDIAN
UNIMAK ISLAND IS ENTIRELY WITHIN THE
ALEUTIAN ISLANDS NATIONAL WILDLIFE REFUGE



SCALE 1:250 000
CONTOUR INTERVALS 200, 500, AND 1000 FEET
DOTTED LINES REPRESENT HALF-INTERVAL CONTOURS
AREAS NOT SURVEYED IN DETAIL INDICATED BY BROKEN LINES
DATUM IS MEAN SEA LEVEL
DEPTH CURVES IN FEET—DATUM IS MEAN LOWER LOW WATER
SHORELINE SHOWN REPRESENTS THE APPROXIMATE LINE OF MEAN HIGH WATER
1951 MAGNETIC DECLINATION AT SOUTH EDGE OF SHEET VARIES FROM 16° TO 16°30' EAST
THIS MAP IS AVAILABLE IN BOTH SHADED RELIEF AND CONTOUR EDITIONS
FOR SALE BY U. S. GEOLOGICAL SURVEY
FAIRBANKS, ALASKA 99701, DENVER, COLORADO 80225, OR WASHINGTON, D. C. 20242
A FOLDER DESCRIBING TOPOGRAPHIC MAPS AND SYMBOLS IS AVAILABLE ON REQUEST



ROAD CLASSIFICATION
TRAILS
UNIMAK, ALASKA
N54400-W16400/60X120
1951
MINOR REVISIONS 1972

TRAIL INVENTORY 9-12-73

24