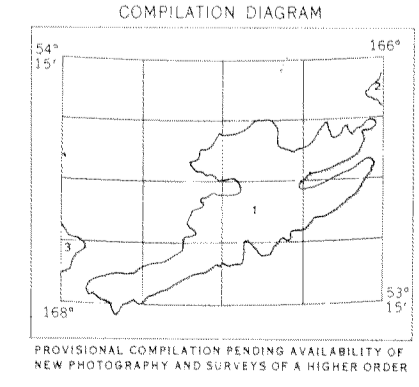


22

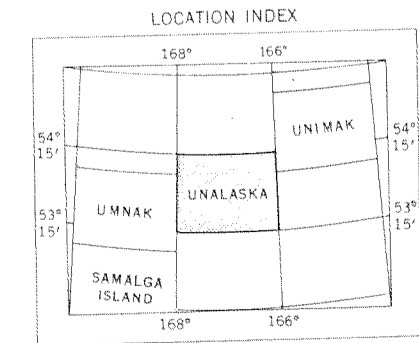

24

DATE	ADDITIONS	BY

MAPPED BY U.S. COAST AND GEODETIC SURVEY AND U.S. CORPS OF ENGINEERS
EDITED AND PUBLISHED BY THE GEOLOGICAL SURVEY
CONTROL BY USC&GS
HYDROGRAPHY COMPILED FROM USC&GS CHARTS 8860 AND 8861
TOPOGRAPHY FROM AERIAL PHOTOGRAPHS BY MULTIPLEX METHODS AND BY PLANE-TABLE SURVEYS, 1940-1944
AERIAL PHOTOGRAPHS TAKEN 1937-1943
UNIVERSAL TRANSVERSE MERCATOR PROJECTION, 1927 NORTH AMERICAN DATUM
100,000-FOOT GRID BASED ON ALASKA COORDINATE SYSTEM, ZONE 10
10,000-METER UNIVERSAL TRANSVERSE MERCATOR GRID-TICKS, ZONE 3, SHOWN IN BLUE
ALL ISLANDS EXCEPT UMNIAK, UNALASKA, SEDANKA, AKUTAN, AND THE NORTHERN PORTION OF AMANKAK ISLAND ARE WITHIN THE ALEUTIAN ISLANDS NATIONAL WILDLIFE REFUGE
LAND LINES REPRESENT UNSURVEYED AND UNMARKED LOCATIONS DETERMINED BY THE BUREAU OF LAND MANAGEMENT



- 1 U.S. CORPS OF ENGINEERS 1:62,500 MAPS 1941
- 2 USC&GS CHART #120
- 3 U.S. CORPS OF ENGINEERS MAP 1007 GLENN 1:250,000 1941



ROAD CLASSIFICATION
LIGHT DUTY ——— UNIMPROVED DIRT - - - - -

UNALASKA, ALASKA
NS15-W16600/60X120
1951
MINOR REVISIONS 1972

TRAIL INVENTORY 9-12-73

23