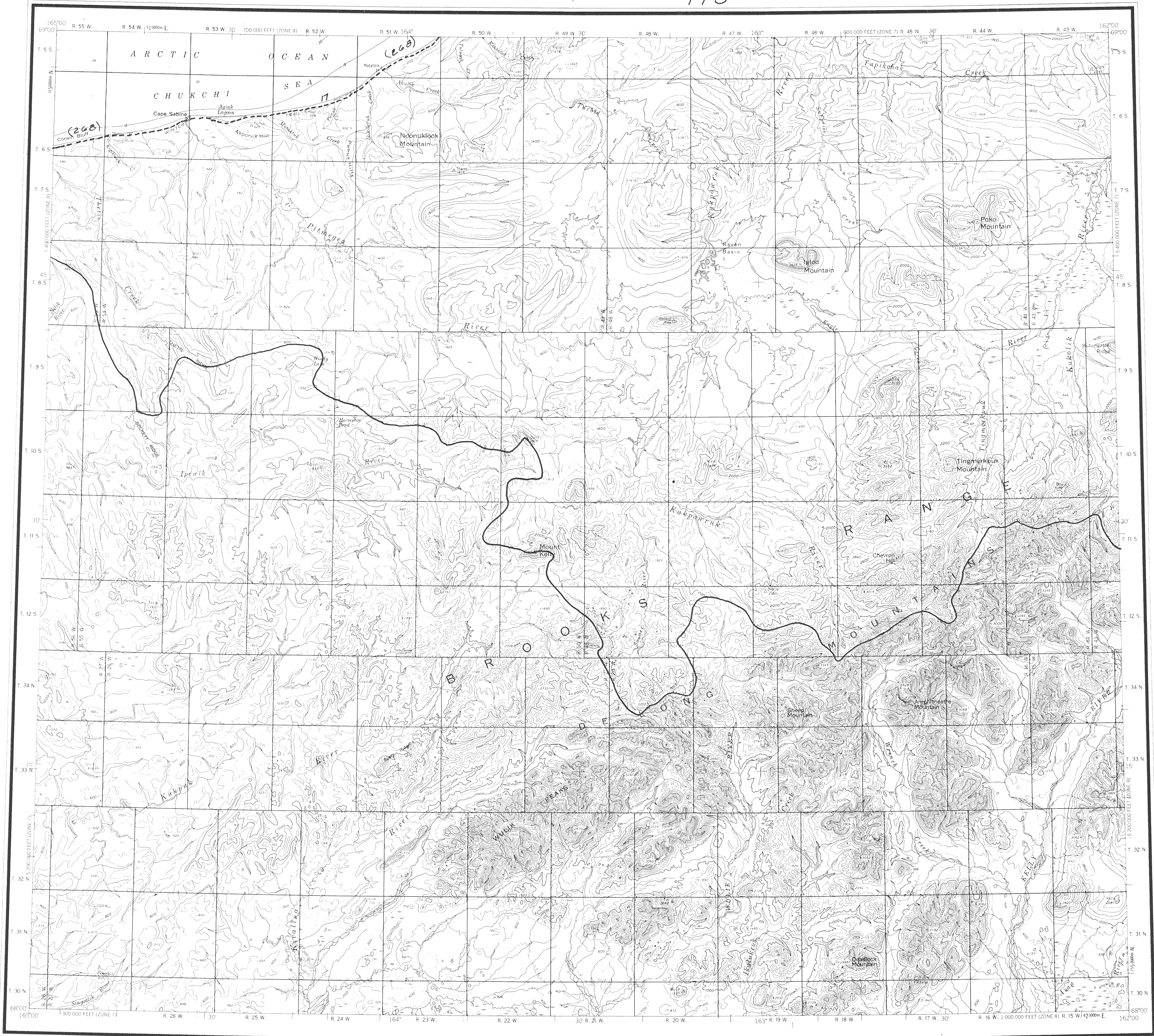


FINAL

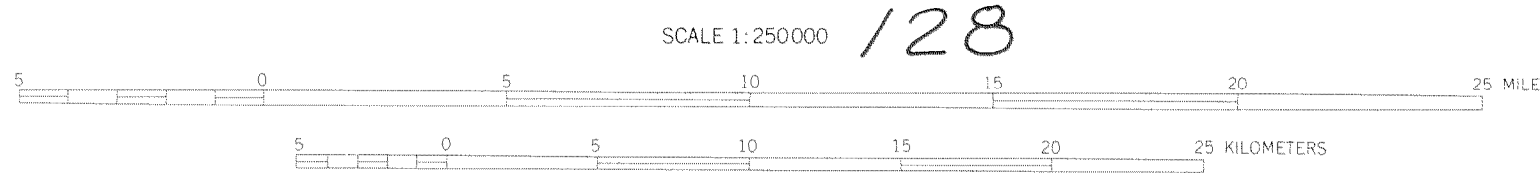


129

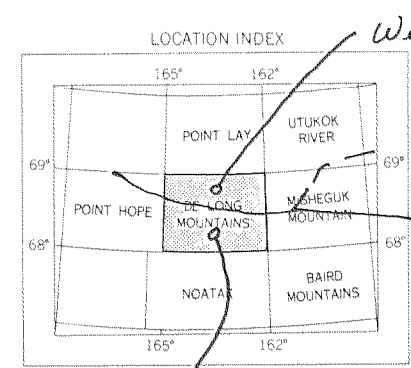
131

MAPPED, EDITED, AND PUBLISHED BY THE GEOLOGICAL SURVEY
CONTROL BY USCGS AND USCE
COMPILED IN 1963 FROM ARMY MAP SERVICE 1:50,000 SCALE MAPS SURVEYED 1955. MAP NOT FIELD CHECKED.
SELECTED HYDROGRAPHIC DATA COMPILED FROM USCGS CHARTS 9400 (1962) AND 9402 (1951). THIS INFORMATION IS NOT INTENDED FOR NAVIGATIONAL PURPOSES.
UNIVERSAL TRANSVERSE MERCATOR PROJECTION, 1927 NORTH AMERICAN DATUM, 100,000 FOOT GRID BASED ON ALASKA COORDINATE SYSTEM, ZONES 7 AND 8, 10,000 METER UNIVERSAL TRANSVERSE MERCATOR GRID TICKS, ZONE 3, SHOWN IN BLUE.
LAND LINES REPRESENT UNSURVEYED AND UNMARKED LOCATIONS PREDETERMINED BY THE BUREAU OF LAND MANAGEMENT, FOLIOS K.3 AND K.4, KATEEL RIVER MERIDIAN AND U.7 AND U.8, UTM MERIDIAN.
SWAMPS AS PORTRAYED INDICATE ONLY THE WETTER AREAS, USUALLY OF LOW RELIEF, AS INTERPRETED FROM AERIAL PHOTOGRAPHS.

DATE	ADDITIONS	BY



SCALE 1:250,000 128
CONTOUR INTERVAL 200 FEET
DOTTED LINES REPRESENT 100 FOOT CONTOURS
DATUM IS MEAN SEA LEVEL
DEPTH CURVES AND SOUNDINGS IN FEET - DATUM IS MEAN LOWER LOW WATER
SOUNDINGS SHOWN REPRESENTS THE APPROXIMATE ONE OF MEAN HIGH WATER
1955 MAGNETIC DECLINATION AT SOUTH EDGE OF SHEET VARIES FROM 17°30' TO 19°30' EAST
THIS MAP IS AVAILABLE IN BOTH SHADDED RELIEF AND CONTOUR EDITIONS
FOR SALE BY U. S. GEOLOGICAL SURVEY
FAIRBANKS, ALASKA 99701, DENVER, COLORADO 80225, OR WASHINGTON, D. C. 20242
A FOLDER DESCRIBING TOPOGRAPHIC MAPS AND SYMBOLS IS AVAILABLE ON REQUEST



ROAD CLASSIFICATION
TRAILS
DE LONG MOUNTAINS, ALASKA
N6800 - W16200/60X180
1955
MAJOR REVISIONS 1970
TRAIL INVENTORY 9-12-73

SPECIAL PRINTING
Contours and woodland symbols omitted

130