

DRAWING NUMBER

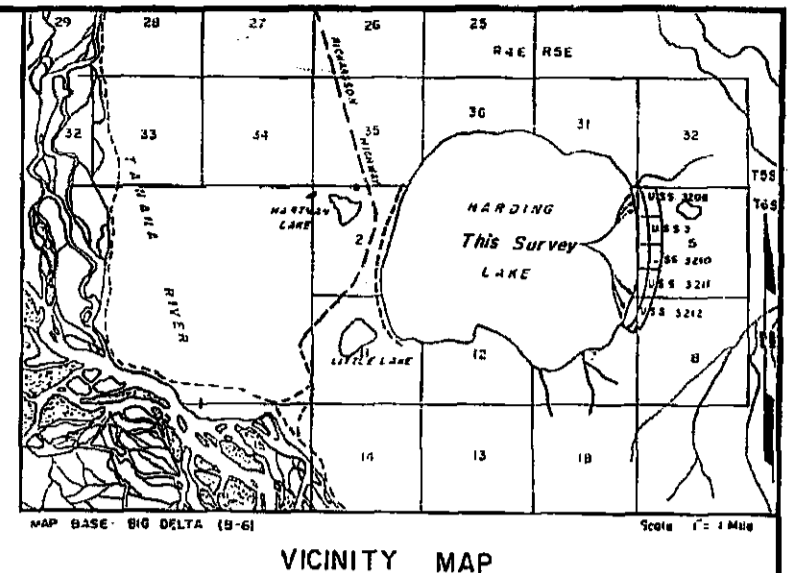
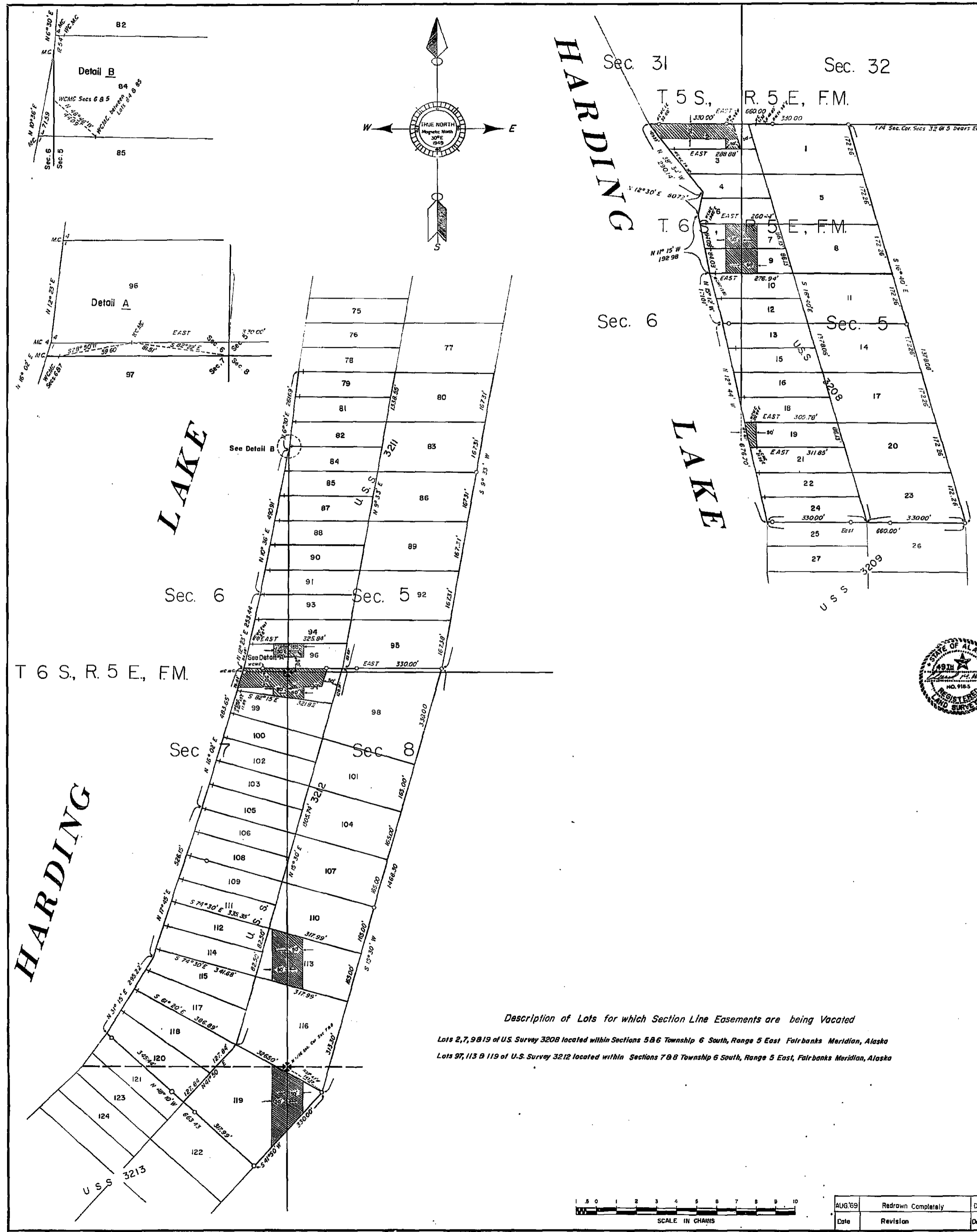
DRAWING NUMBER

DRAWING NUMBER

DRAWING NUMBER

EV 1-23

DRAWING NUMBER



CERTIFICATE OF APPROVAL BY THE PLANNING COMMISSION
 I hereby certify that the section line easement vacation plot shown hereon has been found to comply with the regulations of the North Star Borough Planning Commission, and that said plot has been approved by the Commission motion of Feb. 24, 1970, and that the plot shown hereon has been approved for recording in the Fairbanks Recording District, Fairbanks, Alaska.

Dated at Fairbanks, Alaska, this day of Dec 12, 1970

Attest: Charles L. Smith
 Chairman
 Fairbanks North Star Borough Planning Commission

CERTIFICATE OF APPROVAL
 I hereby approve the location of the Section line easements within Lots 2, 7, 8, 19 of U.S. Survey 3208 and Lots 97, 113, 119 U.S. Survey 3212 as shown on this plot

Approved by: [Signature]
 Director, Division of Lands

NOTARY ACKNOWLEDGEMENT OR STATEMENT
 Subscribed and sworn to before me this 27th day of December, 1969

Margaret Cook June 26, 1973
 My Comm. Expires

SURVEYORS CERTIFICATE
 I hereby certify that this plot showing vacated Section line easements within Lots 2, 7, 8, 19 of U.S. Survey 3208 and Lots 97, 113, 119 U.S. Survey 3212 was constructed under my direct supervision and is strictly conformable to the survey data of said U.S. Surveys as set forth by the Bureau of Land Management.

Date: _____
Paul W. Hoffmann
 Registered Land Surveyor

NOTE

THIS IS A PAPER PLAT PREPARED FROM THE OFFICIAL BUREAU OF LAND MANAGEMENT SURVEY RECORDS FOR THE SURVEY OF U.S. SURVEY 3208, 3211 & 3212 WHICH IS A PORTION OF THE SALCHAKET (HARDING) LAKE SMALL TRACTS GROUPS NO FIELD SURVEY HAS BEEN EXECUTED BY THE DIVISION OF LANDS

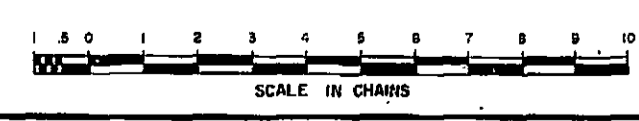
LEGEND:

- BRASS CAP SET FOR SECTION CORNER MONUMENT
- IRON POST WITH BRASS CAP
- ALL OTHER MONUMENTS WOOD POSTS
- SECTION LINE EASEMENTS VACATED

COPY RECORDED-FILED
 Fairbanks, Alaska, Alaska
 DATE: 3/25/71
 BY: [Signature]
 COUNTY: Fairbanks
 BOOK: 333 East
 PAGE: 21
 Sec. No 70-2272

Description of Lots for which Section Line Easements are being Vacated
 Lots 2, 7, 8, 19 of U.S. Survey 3208 located within Sections 5 & 6 Township 6 South, Range 5 East Fairbanks Meridian, Alaska
 Lots 97, 113 & 119 of U.S. Survey 3212 located within Sections 7 & 8 Township 6 South, Range 5 East, Fairbanks Meridian, Alaska

DATE OF SURVEY Beginning Ending	NAME OF SURVEYOR
STATE OF ALASKA DEPARTMENT OF NATURAL RESOURCES DIVISION OF LANDS ANCHORAGE, ALASKA	
PLAT SHOWING SECTION LINE EASEMENT VACATION within Secs. 5, 6, 7 & 8 T. 6 S., R. 5 E., F. M., Alaska	
DRWN. BY: D.T. 10-23-69	APPROVAL RECOMMENDED: <u>[Signature]</u> State Geologist/Captain
DATE APPROVED: 11/1/69	APPROVED: <u>[Signature]</u> Director of Lands
SCALE: 1" = 132'	CHECKED: <u>[Signature]</u> FILE NO. 54-36



AUG 69	Redrawn Completely	D.T.	
Date	Revision	Drawn Check	

EV 1-23