

PARTIALLY SURVEYED TOWNSHIP 6 SOUTH RANGE 5 EAST OF THE FAIRBANKS MERIDIAN, ALASKA

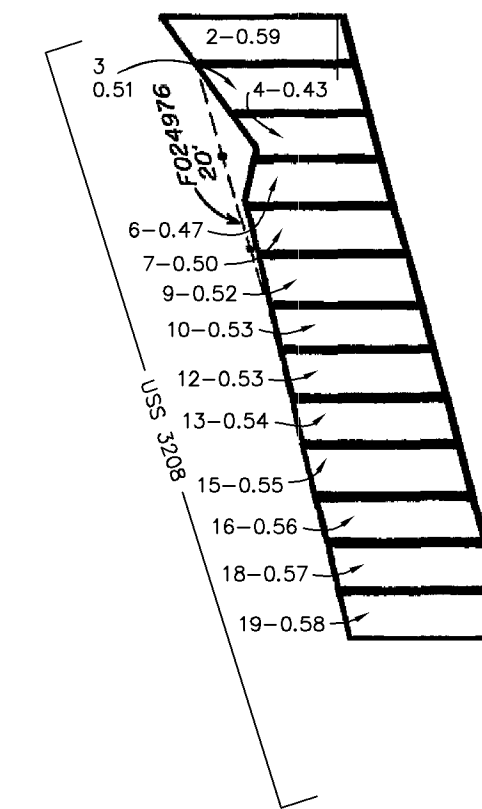
PROTRACTION DIAGRAM NO. F9-6 OFFICIALLY FILED 6/21/1960

STATUS OF PUBLIC DOMAIN
LAND AND MINERAL TITLES

MTP
SUPPL SECS 6

NO 4

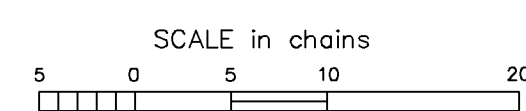
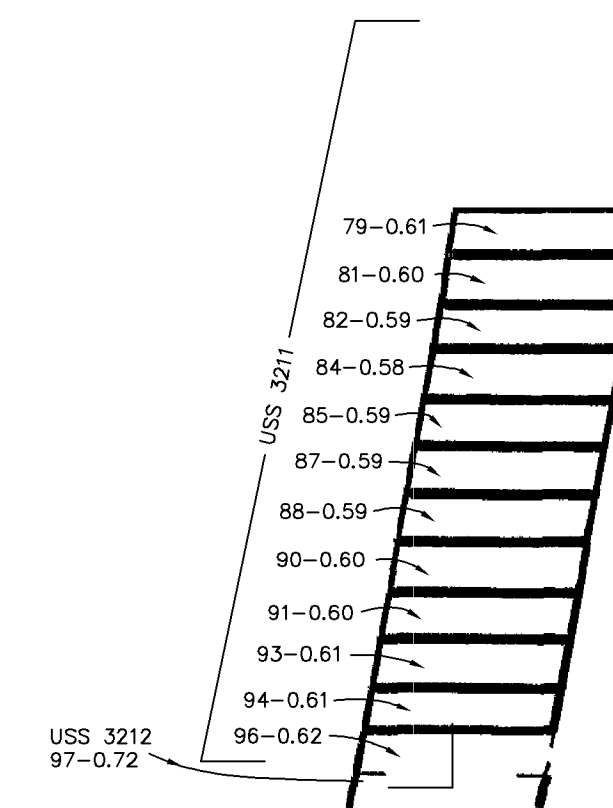
FOR ORDERS EFFECTING DISPOSAL OR USE OF UN-
IDENTIFIED LANDS WITHDRAWN FOR CLASSIFICATION
MINERALS, WATER AND/OR OTHER PUBLIC PURPOSES
REFER TO INDEX OF MISCELLANEOUS DOCUMENTS.



LOT			
2	50-66-0435 R/W	51	122389 R/W All Min
3	1193503 R/W All Min	52	116448 R/W All Min
4	1177685 R/W All Min	54	1195365 R/W All Min
6	1165761 R/W All Min	55	1165460 R/W All Min
7	50-66-0435 R/W	57	1166406 R/W All Min
9	1229365 R/W All Min	58	1168224 R/W All Min
10	1213285 R/W All Min	60	1166344 R/W All Min
12	1196617 R/W All Min	61	1177686 R/W All Min
13	1179442 R/W All Min	63	1164410 R/W All Min
15	1177692 R/W All Min	64	1177683 R/W All Min
16	1219149 R/W All Min	66	120161 R/W All Min
18	1215453 R/W All Min	67	1157181 R/W All Min
19	50-66-0435 R/W	69	1176324 R/W All Min
21	1217120 R/W All Min	70	1155357 R/W All Min
22	50-66-0435 R/W	72	50-66-0435 R/W
24	50-66-0435 R/W	73	50-66-0435 R/W
25	50-66-0435 R/W	75	1164408 R/W All Min
27	1165225 R/W All Min	76	1165803 R/W All Min
28	1231686 R/W All Min	78	1179367 R/W All Min
30	1197119 R/W All Min	79	1198888 R/W All Min
31	1213612 R/W All Min	81	1196719 R/W All Min
33	1220205 R/W All Min	82	1197118 R/W All Min
34	1209492 R/W All Min	84	1214173 R/W All Min
36	50-66-0435 R/W	85	1176323 R/W All Min
37	1234497 R/W All Min	87	1177689 R/W All Min
39	1209493 R/W All Min	88	1176321 R/W All Min
40	1198303 R/W All Min	90	1199205 R/W All Min
42	1179370 R/W All Min	91	1160792 R/W All Min
43	1198306 R/W All Min	93	1177688 R/W All Min
45	1165760 R/W All Min	94	1177687 R/W All Min
46	1179368 R/W All Min	96	50-66-0435 R/W
48	50-66-0435 R/W	97	50-66-0435 R/W
49	50-66-0435 R/W		

6

Salchakel Lake
(Harding Lake)



WARNING:
This plot is the Bureau's Record of Title, and should be used
only as a graphic display of the township survey data. Rec-
ords hereon do not reflect title changes which may have been
effected by lateral movements of rivers or other bodies of water.
Refer to the cadastral surveys for official survey information.

CURRENT TO		NO 4
9-20-2006		Fbx Mer
		T 6 S
		R 5 E