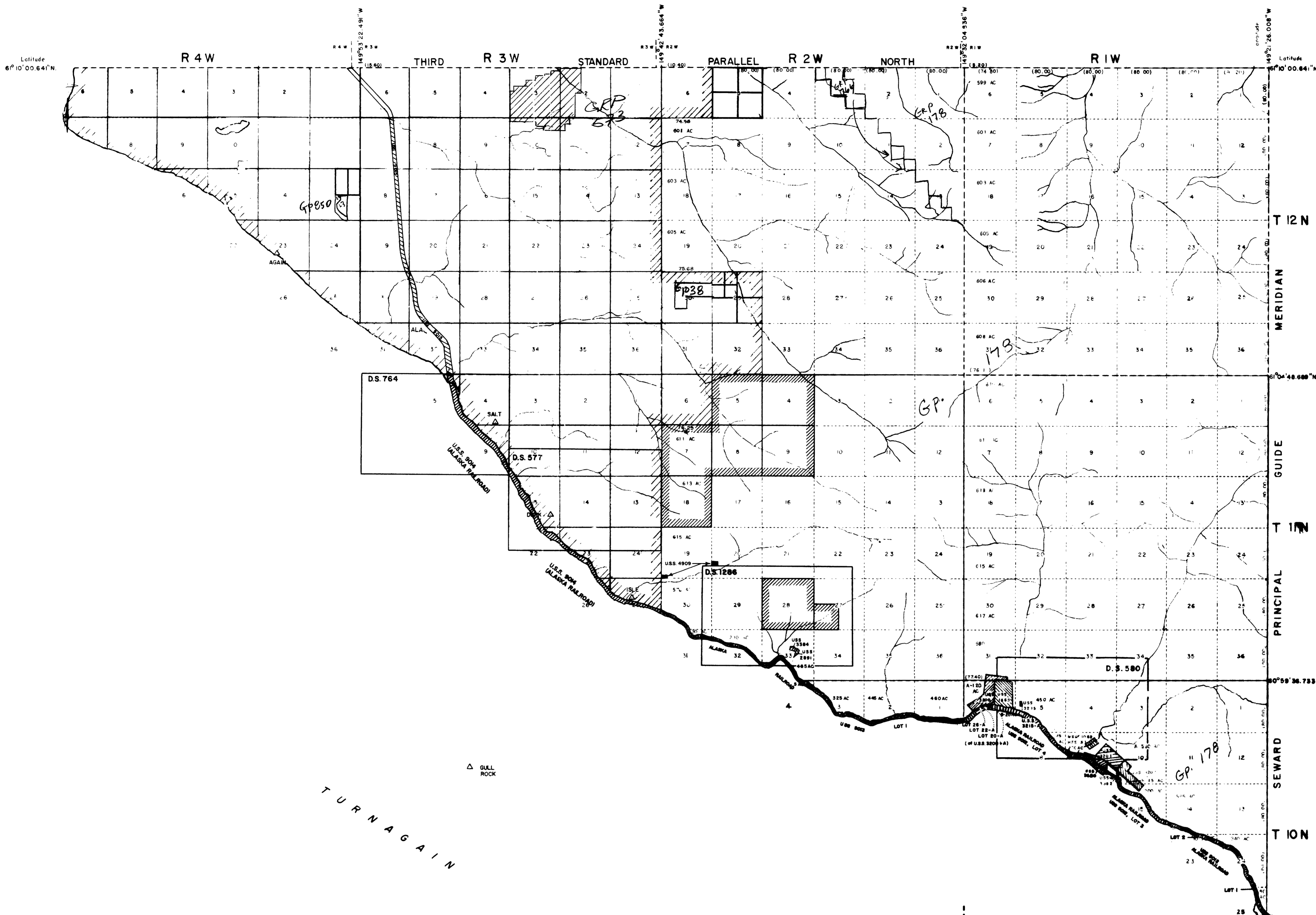

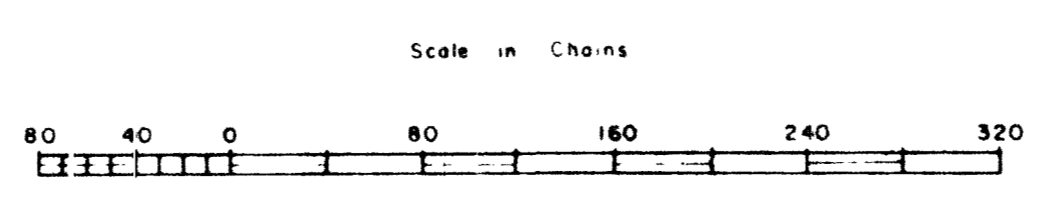
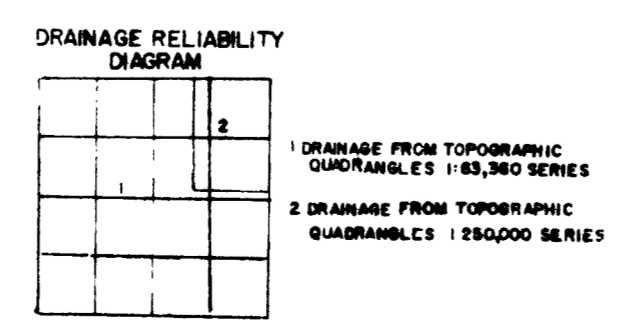


# TOWNSHIPS 10 TO 12 NORTH, RANGES 1 TO 4 WEST SEWARD MERIDIAN, ALASKA PROTRACTED (UNSURVEYED)



 Surveyed. See official plats for areas.  
 Unless otherwise shown, each Section contains 640 acres.  
 Fractional portions of and areas in each Section are designated by letters A, B, C, etc.  
 Water area in each Section designated by letter W.  
 Water area based upon U.S.G.S. quadrangle sheets.




AUGUST 1, 1900  
 U.S.S. 3200-A Lots 20-A, 22-A, and 26-A  
 and U.S.S. 3215-A added Oct. 1, 1967  
 U.S.S. 4900 added Apr. 1969  
 Survey of Sec. 28 & the SW 1/4 of Sec. 27, T. 11 N., R. 2 W., added Apr. 1969.  
 Survey of Secs. 4, 5, 7, 8, 9 & 18, T. 11 N., R. 2 W., added Aug. 1969.  
 M.S. 2247 added Dec. 1973. CANCELLED 30 May 85  
 Subdivisional lines in Sec. 29 of T. 12 N., R. 2 W. added 9/78.  
 Sec. 5 of T. 12 N., R. 2 W., added 3/80.  
 T. 12 N., R. 2 W., SEC. 5, ADDED 3/80.

USS 9013 Added 7/29/88  
 USS 9012 Added 7/29/88  
 U.S.S. 3044 Added 10/16/90  
 U.S.S. 3045 Added 11/17/95  
 SURVEYED LINES 11/10/94  
 R. 1 W. ADDED 5/30/94  
 LOTS ON USS 3042 ADDED 8/19/00

UNITED STATES  
 DEPARTMENT OF THE INTERIOR  
 BUREAU OF LAND MANAGEMENT  
 WASHINGTON D.C. November 16, 1959

This diagram represents the official protraction of the rectangular system of surveys and is hereby approved.

For the Director

  
 Donald C. Stewart  
 Cadastral Engineering Staff Officer

