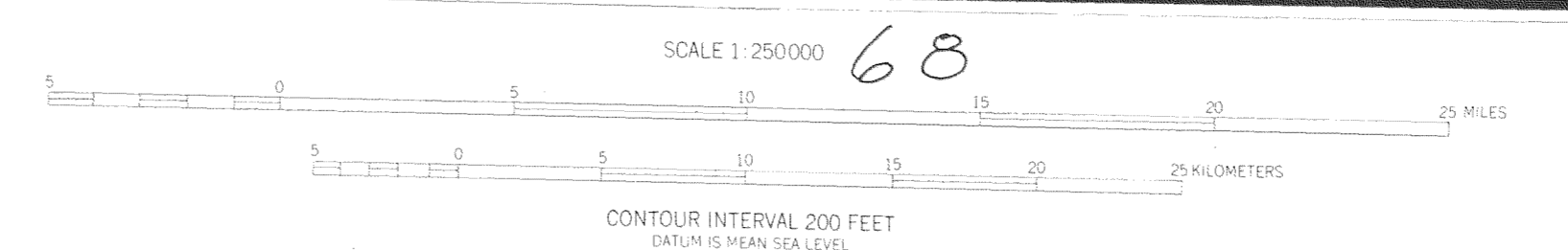


82

84

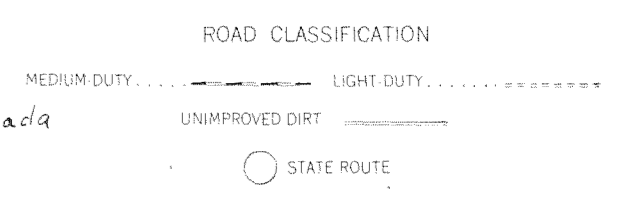
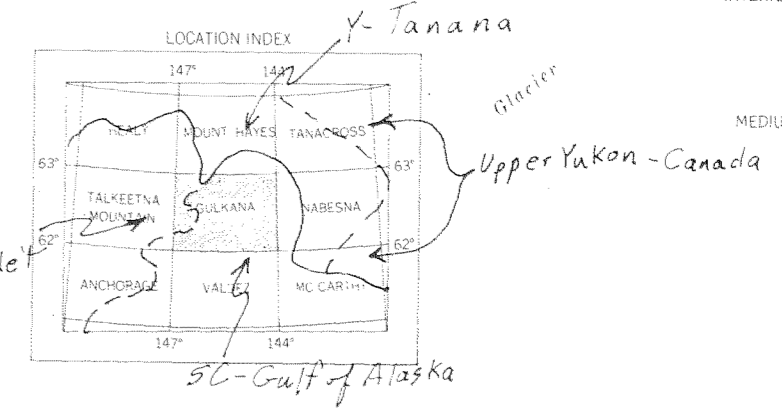
MAPPED, EDITED, AND PUBLISHED BY THE GEOLOGICAL SURVEY
CONTROL BY USGS AND USACE
COMPILED IN 1963 FROM U.S. GEOLOGICAL SURVEY 1:50,000 SERIES MAPS
SURVEYED 1949, 1950, 1955 AND 1959. MAP NOT FIELD-CHECKED
UNIVERSAL TRANSVERSE MERCATOR PROJECTION, 1927 NORTH AMERICAN DATUM
100,000-METER GRID BASED ON ALASKA COORDINATE SYSTEM ZONE 3
ZONE 6, SHOWN IN BLUE
LAND LINES REPRESENT UNSURVEYED AND UNMARKED LOCATIONS
PROJECTIONS BY THE BUREAU OF LAND MANAGEMENT
FOLIOS CR-3 AND CR-4 COPPER RIVER MERIDIAN AND T-9 FAIRBANKS MERIDIAN
SHADOWS AS PRINTED INDICATE ONLY THE WETTER AREAS, USUALLY OF
LOW RELIEF AS INTERPRETED FROM AERIAL PHOTOGRAPHS

DATE	ADDITIONS	BY



1959 MAGNETIC DECLINATION AT SOUTH EDGE OF SHEET VARIES FROM 28° TO 29° EAST
THIS MAP IS AVAILABLE IN BOTH SHADDED RELIEF AND CONTOUR EDITIONS
FOR SALE BY U.S. GEOLOGICAL SURVEY
FAIRBANKS, ALASKA DENVER 25, COLORADO WASHINGTON 25, D.C.
A FOLDER DESCRIBING TOPOGRAPHIC MAPS AND SYMBOLS IS AVAILABLE ON REQUEST

TRAIL INVENTORY 9-12-73



GULKANA, ALASKA
1959

FROM TOPRA 83