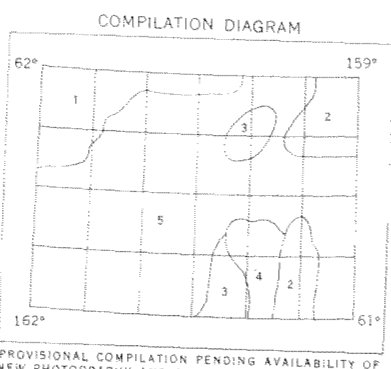


74


72

MAPPED, EDITED, AND PUBLISHED BY THE GEOLOGICAL SURVEY
CONTROL BY USGS AND USAF
CULTURE AND DRAINAGE IN PART COMPILED FROM PHOTOGRAMMETRY, 1943. TOPOGRAPHY COMPILED FROM SURVEYS OF THE GEOLOGICAL SURVEY AND OTHER SOURCES, 1914-1946, SUPPLEMENTED BY STEREOGRAMMETRIC PHOTOALBUMS, 1941-1942.
UNIVERSAL TRANSVERSE MERCATOR PROJECTION.
LAND LINES REPRESENT UNOCCUPIED AND UNMARKED PREDETERMINED BY THE BUREAU OF LAND MANAGEMENT FOLIOS S.5, S.6, S.9, AND S.10, SEWARD MERIDIAN.

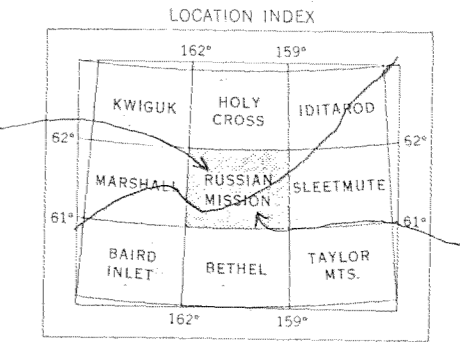
DATE	ADDITIONS	BY



- 1 TOPOGRAPHY FROM ALASKA MAP 21 TRANSFERRED AND ADJUSTED TO THE METRIC BASE.
- 2 TOPOGRAPHY FROM ALASKA MAPS TRANSFERRED AND ADJUSTED TO THE METRIC BASE.
- 3 TOPOGRAPHY BY PHOTOALBUMS METHOD, 1944.
- 4 FIELD TOPOGRAPHY, 1944.
- 5 PLANIMETRY FROM TRIMETRON, 1944.



CONTOUR INTERVALS 200 AND 1000 FEET
DOTTED LINES REPRESENT HALF-INTERVAL CONTOURS
AREAS NOT SURVEYED IN DETAIL INDICATED BY BROKEN LINES
DATUM IS MEAN SEA LEVEL
1950 MAGNETIC DECLINATION VARIES FROM 19'00" TO 20'30" EAST



ROAD CLASSIFICATION

ALL WEATHER ROADS	DRY WEATHER ROADS
HARD SURFACE	NONE
IMPROVED DIRT	NONE
UNIMPROVED DIRT	NONE
TRAILS	NONE

RUSSIAN MISSION, ALASKA
N6100-W15900/604180

FOR SALE BY U. S. GEOLOGICAL SURVEY, FEDERAL CENTER, DENVER, COLORADO OR WASHINGTON 25, D. C.
A FOLDER DESCRIBING TOPOGRAPHIC MAPS AND SYMBOLS IS AVAILABLE ON REQUEST

TRAIL INVENTORY 9-12-73

1950
MINOR REVISIONS 1972

73