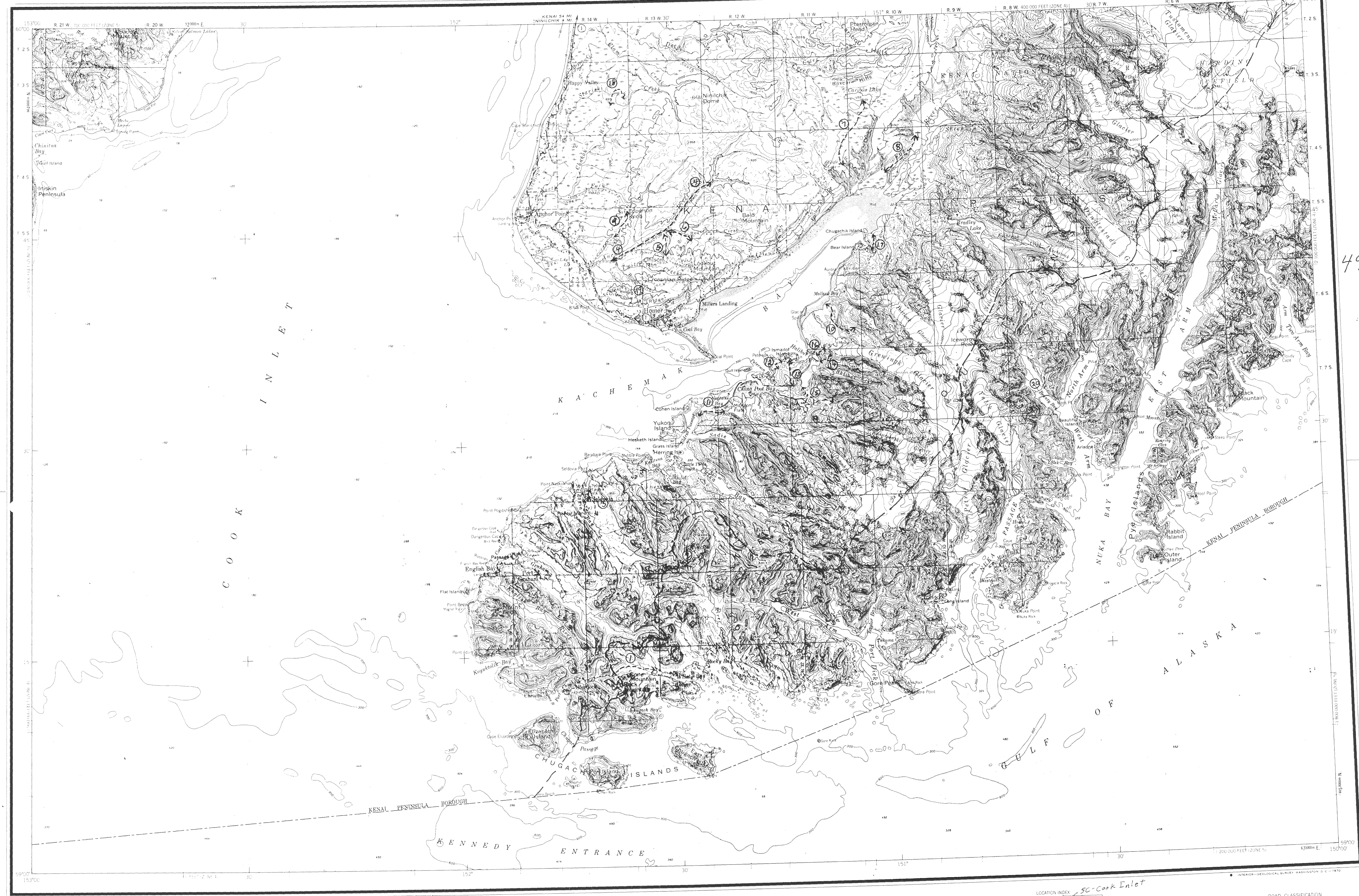


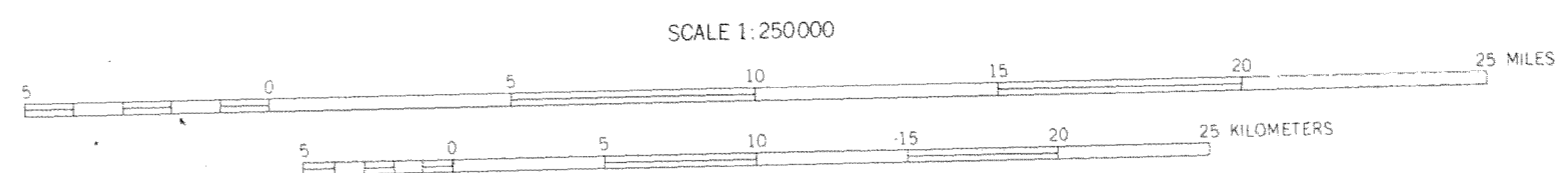
51

49

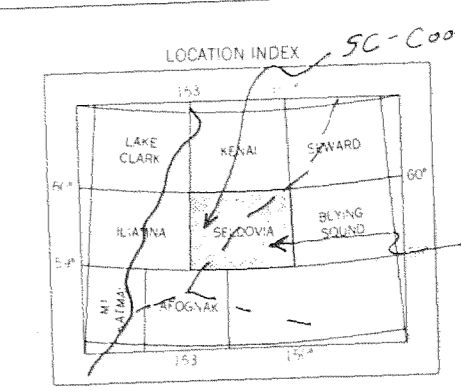


MAPPED, EDITED AND PUBLISHED BY THE GEOLOGICAL SURVEY  
CONTROL BY 2554 (1963) AND 513  
COMPILED FROM 1:50,000 U.S. GEOLOGICAL SURVEY 61 380 SCALE MAPS  
SURVEYED 1963-1965; 1968; 1969; 1971; 1972; 1973; 1974  
SELECTED PHOTOGRAPHIC DATA OBTAINED FROM 1:50,000  
COMPOSITE PHOTO AERIAL PHOTOGRAPHS AND 1:250,000  
AERIAL PHOTOGRAPHS  
UNIVERSAL TRANSVERSE MERCATOR PROJECTION, 1927 NORTH AMERICAN DATUM  
200,000 FEET SCALE BASED ON ALASKA COORDINATE SYSTEM (NAD 83) PLUS  
100 METERS UNIVERSAL TRANSVERSE MERCATOR GRID TICS  
ZONE 18N  
DARK-LINE UNDEVELOPED AND LIGHT-LINE UNDEVELOPED  
AREAS  
POST-TERMED BY THE BUREAU OF LAND MANAGEMENT  
FOLIOS 51 AND 52 TOWARD MERIDIAN  
SOUNDINGS AS SHOWN INDICATE ONLY THE DEEPEST AREAS  
USUALLY OF LOW RELIEF AS INTERPRETED FROM AERIAL PHOTOGRAPHS  
LAKE ELEVATIONS ARE UNCHECKED

DATE	ADDITIONS	BY



SCALE 1:250,000  
CONTOUR INTERVAL 200 FEET  
DATUM IS MEAN SEA LEVEL  
DEPTH IN FEET AND SOUNDINGS IN FEET. DATUM IS MEAN LOW WATER  
SHOWN IN SQUARES REPRESENTS THE APPROXIMATE MEAN LOW WATER  
1983 MAGNETIC DECLINATION AT SOUTH EDGE OF SHEET VARIES FROM 24°00' TO 24°30' EAST  
THIS MAP IS AVAILABLE IN BOTH SHADDED RELIEF AND CONTOUR EDITIONS  
FOR SALE BY U.S. GEOLOGICAL SURVEY  
FAIRBANKS, ALASKA, 99701, DENVER, COLORADO 80225, OR WASHINGTON, D.C. 20242  
A FOLDER DESCRIBING TOPOGRAPHIC MAPS AND SYMBOLS IS AVAILABLE ON REQUEST



SC-Cook Inlet  
SC-Gulf of Alaska  
A-1353

TRAIL INVENTORY 9-12-73

ROAD CLASSIFICATION  
MEDIUM DUTY  
UNIMPROVED DIRT  
STATE ROUTE  
SELDOVIA, ALASKA  
1963  
MAGN. REL. 5143

50

OFFICIAL PRINTING