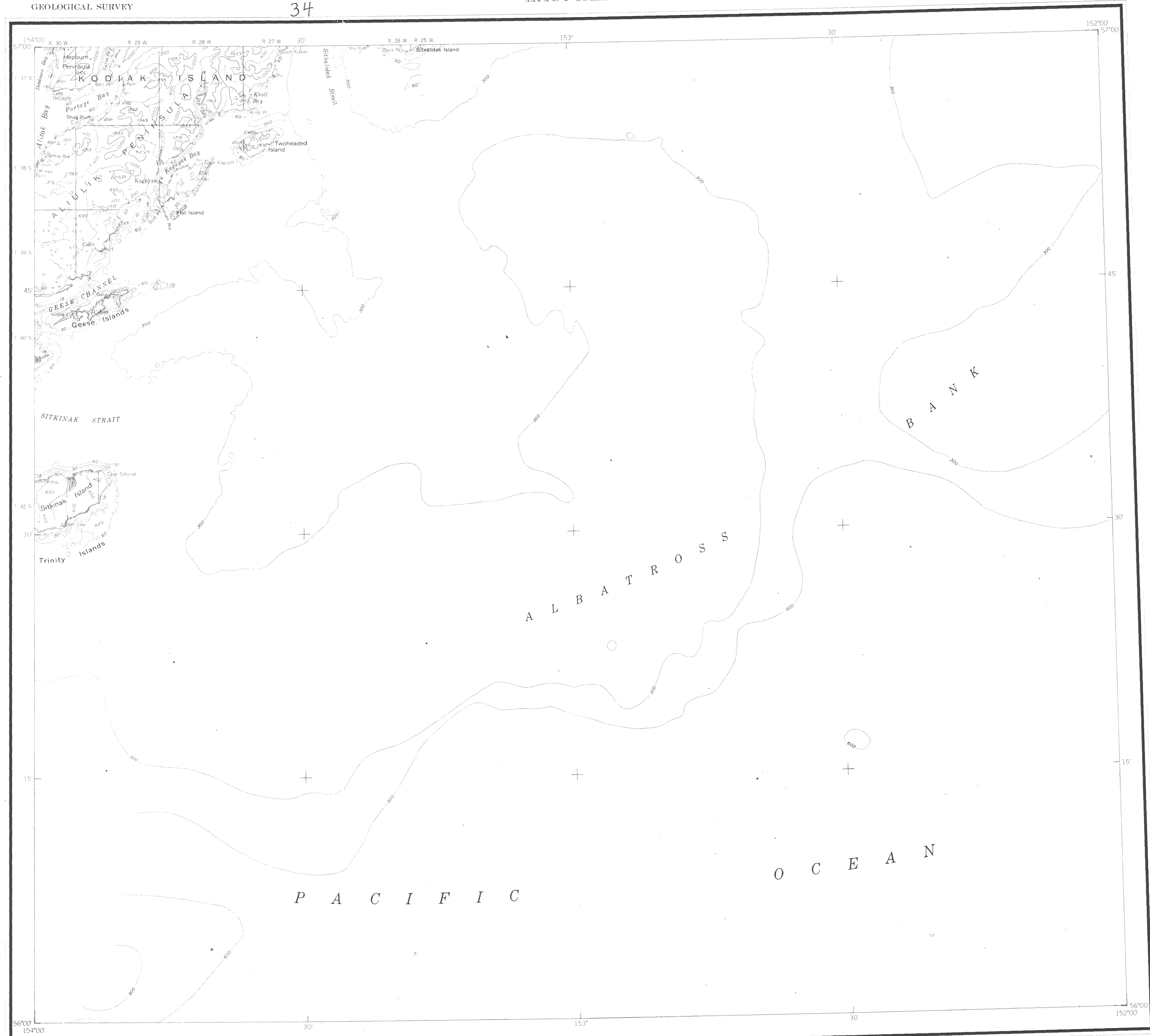


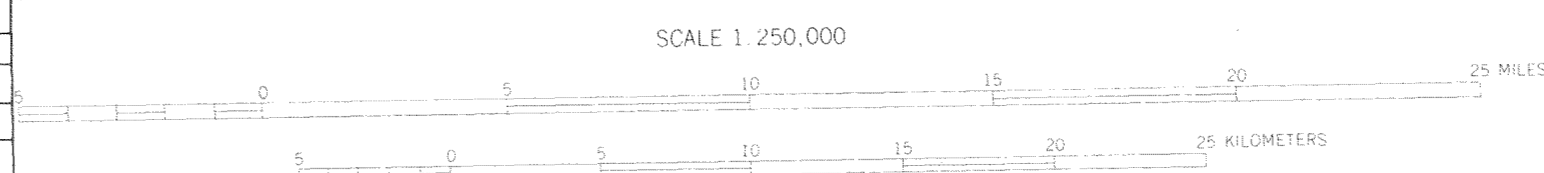
34

32

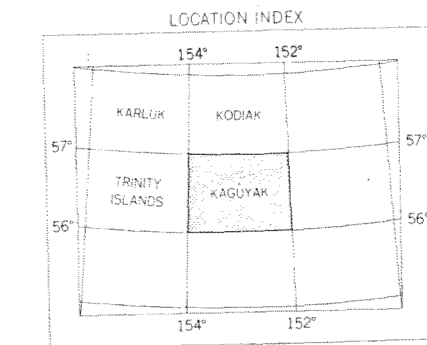


MAPPED, EDITED, AND PUBLISHED BY THE GEOLOGICAL SURVEY
CONTROL BY USCGS
HYDROGRAPHY COMPILED FROM USCGS CHARTS 8536 (1:40 728 SCALE) 8947
(1:41 250 SCALE), AND 8559 (1:203 000 SCALE)
COMPILED IN 1955 FROM U.S. GEOLOGICAL SURVEY 1:50 000
SERIES MAPS 1954 AERIAL PHOTOGRAPHS TAKEN 1952
UNIVERSAL TRANSVERSE MERCATOR PROJECTION, ZONE 5
1927 NORTH AMERICAN DATUM
FAIRBANKS LAND AREA OF KODIAK ISLAND IS WITHIN THE KODIAK NATIONAL
WILDLIFE REFUGE
DASHED LINES REPRESENT UNSOUNDLED AND UNMARKED OBSTRUCTIONS
PREDICTED BY THE BUREAU OF LAND MANAGEMENT
FLOYD S. JR. SEWARD MERIDIAN

DATE	ADDITIONS	BY



CONTOUR INTERVAL 200 FEET
DASHED LINES REPRESENT 100 FOOT CONTOURS
DATUM IS MEAN SEA LEVEL
DEPTH CURVES IN FEET-DATUM IS MEAN LOWER LOW WATER
DASHED LINE SHOWS APPROXIMATE LINE OF MEAN HIGH WATER
1955 MAGNETIC DECLINATION AT SOUTH EDGE OF SHEET VARIES FROM 34° TO 36° EAST
THIS MAP IS AVAILABLE IN BOTH SHADDED RELIEF AND CONTOUR EDITIONS
FOR SALE BY U.S. GEOLOGICAL SURVEY
FAIRBANKS, ALASKA FEDERAL CENTER, DENVER, COLORADO WASHINGTON 25, D.C.
A FOLDER DESCRIBING TOPOGRAPHIC MAPS AND SYMBOLS IS AVAILABLE ON REQUEST



KAGUYAK, ALASKA
1:50 000—M15600/40X120

1952

TRAIL INVENTORY 9-12-73

33