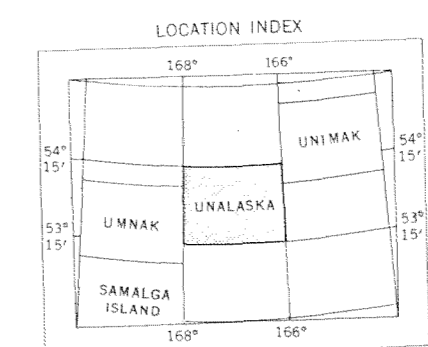
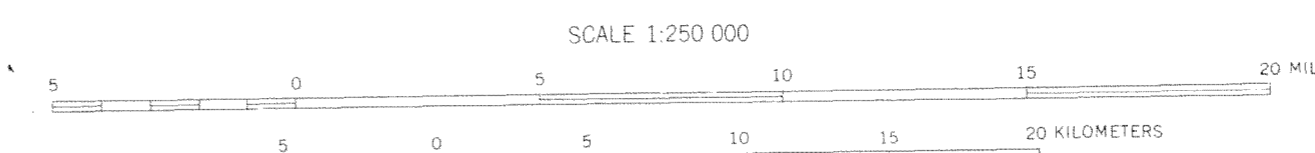
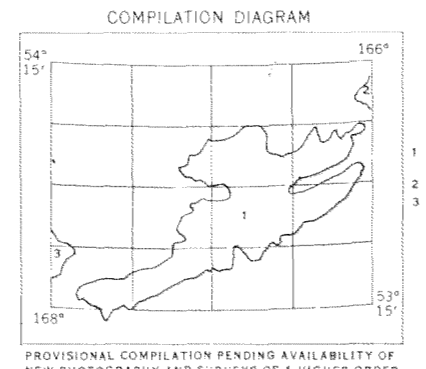


24

22

DATE	ADDITIONS	BY

MAPPED BY U.S. COAST AND GEODETIC SURVEY AND U.S. CORPS OF ENGINEERS  
EDITED AND PUBLISHED BY THE GEOLOGICAL SURVEY  
CONTROL BY USCGS  
HYDROGRAPHY COMPILED FROM USCGS CHARTS 8860 AND 8861  
TOPOGRAPHY FROM AERIAL PHOTOGRAPHS BY MULTIPLEX METHODS AND BY PLANE TABLE SURVEYS, 1940-1944  
ALASKA PHOTOGRAPHS TAKEN 1937-1943  
UNIVERSAL TRANSVERSE MERCATOR PROJECTION, 1927 NORTH AMERICAN DATUM  
100,000-FOOT GRID BASED ON ALASKA COORDINATE SYSTEM, ZONE 10  
10,000-METER UNIVERSAL TRANSVERSE MERCATOR GRID TICKS, ZONE 2, SHOWN IN BLUE  
ALL ISLANDS EXCEPT UNALASKA, SEDANKA, AKUTAN AND THE NORTHERN PORTION OF AMARNAK ISLAND ARE WITHIN THE ALEUTIAN ISLANDS NATIONAL WILDLIFE REFUGE  
LAND LINES REPRESENT UNIMPROVED AND UNIMPROVED LOCATIONS  
PROVIDED BY THE BUREAU OF LAND MANAGEMENT



SCALE 1:250,000  
CONTOUR INTERVAL 200 FEET  
AREAS NOT SURVEYED IN DETAIL ARE INDICATED BY BROKEN LINES  
DATUM IS MEAN SEA LEVEL  
DEPTH CURVES IN FEET—DATUM IS MEAN LOWER LOW WATER  
DASHED LINE SHOWN REPRESENTS THE APPROXIMATE LINE OF MEAN HIGH WATER  
1981 MAGNETIC DECLINATION AT SOUTH EDGE OF SHEET VARIES FROM 14°10' TO 16°00' EAST  
THIS MAP IS AVAILABLE IN BOTH SHADED RELIEF AND CONTOUR EDITIONS  
FOR SALE BY U.S. GEOLOGICAL SURVEY  
FAIRBANKS, ALASKA 99701, DENVER, COLORADO 80225, OR WASHINGTON, D.C. 20242  
A FOLDER DESCRIBING TOPOGRAPHIC MAPS AND SYMBOLS IS AVAILABLE ON REQUEST

TRAIL INVENTORY 9-12-73

ROAD CLASSIFICATION  
LIGHT DUTY UNIMPROVED DIRT

UNALASKA, ALASKA  
N5315-W16600/60X120  
1951  
MAJOR REVISIONS 1972

23