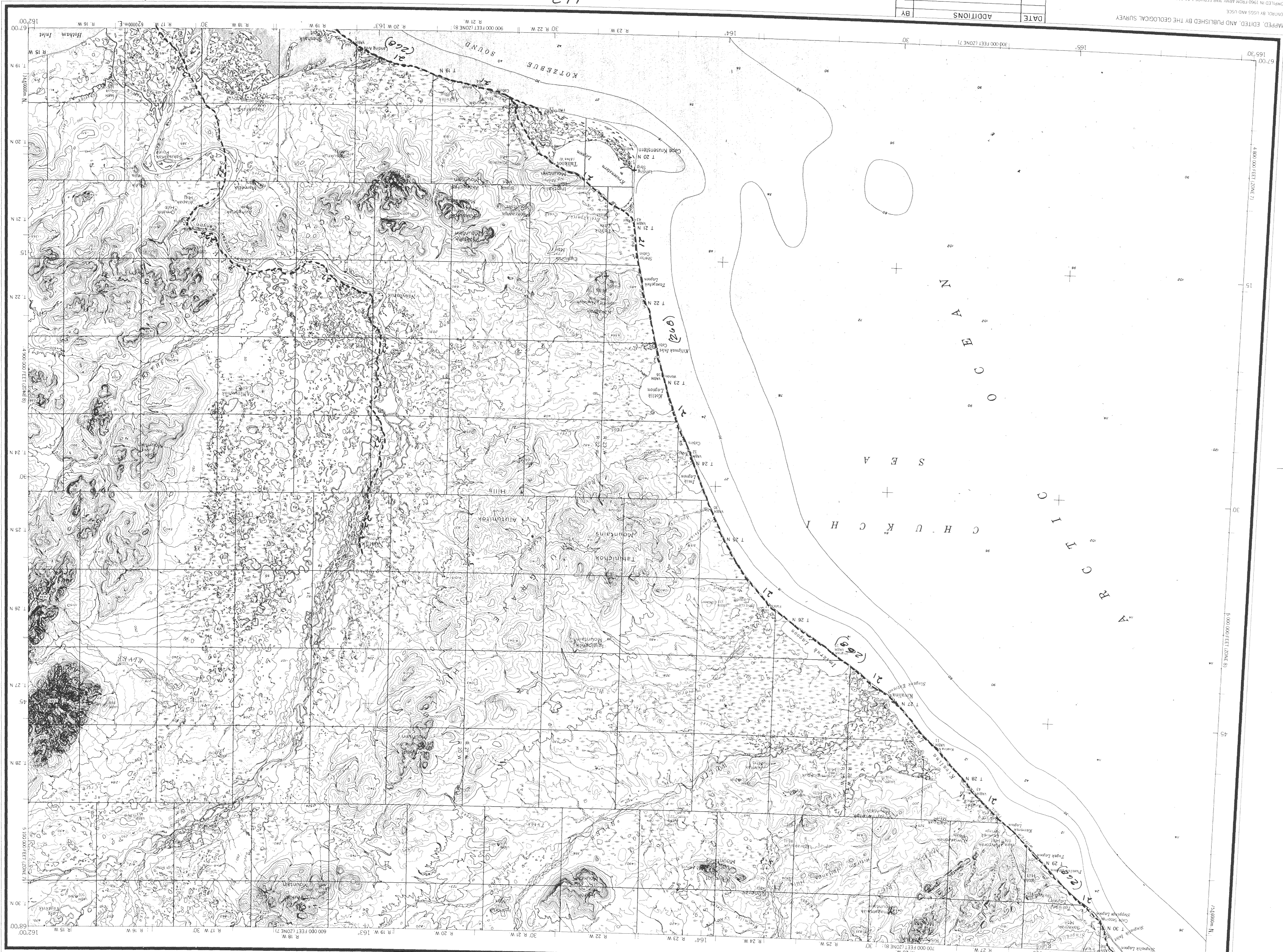


129

NOATAK

130

ALASKA  
TOPOGRAPHIC SERIES



SPECIAL PRINTING  
Contours and woodland symbols omitted

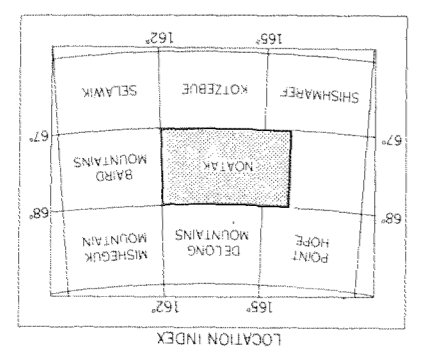
127

ROAD CLASSIFICATION  
TRAILS

NOATAK, ALASKA

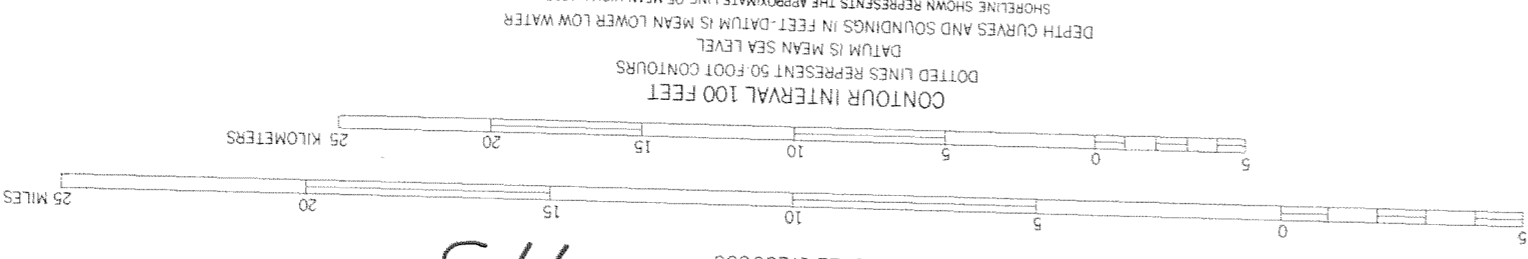
1955

128



TRAIL INVENTORY 9-12-73

FOR SALE BY U. S. GEOLOGICAL SURVEY  
FARBARNS, ALASKA 99701, DENVER, COLORADO 80223, OR WASHINGTON, D.C. 20242  
THIS MAP IS AVAILABLE IN BOTH SHARDED SHEET AND CONTIGUOUS EDITIONS  
1955 MOUNTAIN DEPARTMENT OF THE INTERIOR GEOLOGICAL SURVEY  
PUBLISHED UNDER AUTHORITY OF THE SECRETARY OF THE INTERIOR  
DEPT. OF THE INTERIOR, GEOLOGICAL SURVEY, WASHINGTON, D.C. 20242



DATE	ADDITIONS	BY

MAPPED, EDITED, AND PUBLISHED BY THE GEOLOGICAL SURVEY  
CONTROL BY USGS AND USGS  
CONTAINS 1950 FROM LAND MAP SERVICE 1:50,000 SERIES MAPS  
AND MODIFIED BY SURVEY 1952 AND 1955. MAP NOT FIELD CHECKED  
HORIZONTAL CONTROL FROM PHOTO COASTAL SURVEY, 1952 AND 1955  
UNIVERSITY TRANSFERRED MEASUREMENTS FROM PHOTO COASTAL SURVEY, 1952 AND 1955  
1:50,000 SERIES MAPS BASED ON ALASKA COORDINATE SYSTEM, ZONES 7 AND 8  
10,000 METERS UNIVERSAL TRANSVERSE MERCATOR MEASUREMENTS  
LAND LINES REPRESENT UNIMPROVED AND UNMARKED LOCATIONS  
FOLDS 4 AND 5, 4 METERS BY 4 METERS BY 4 METERS  
SWAMPY, AS NOTATED, INDICATE ONLY THE WATER MASK  
QUALITY OF LOW RELIEF, AS INTERPRETED FROM AERIAL PHOTOGRAPHS  
LAKE ELEVATIONS ARE UNCHECKED