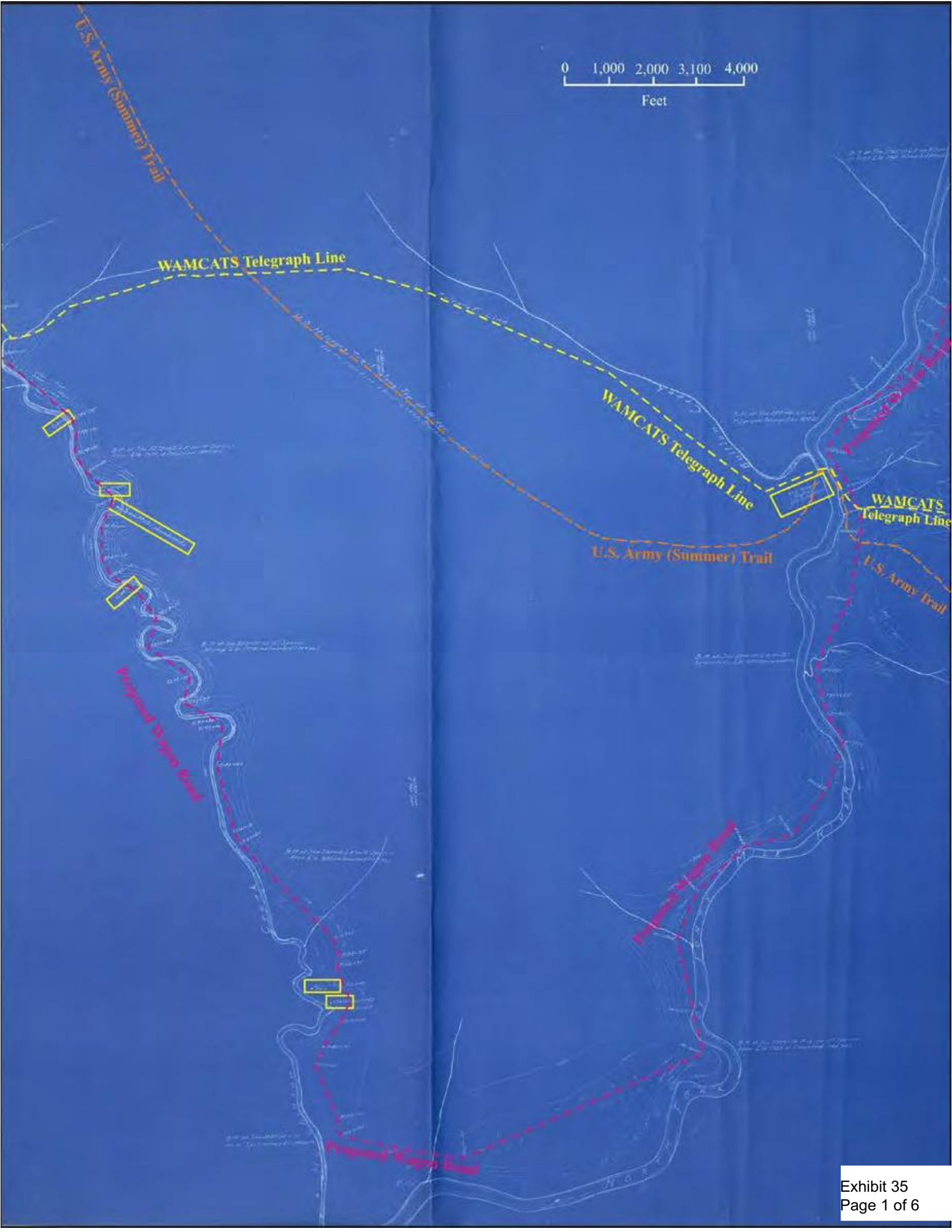

Exhibit 35
Page 1 of 6

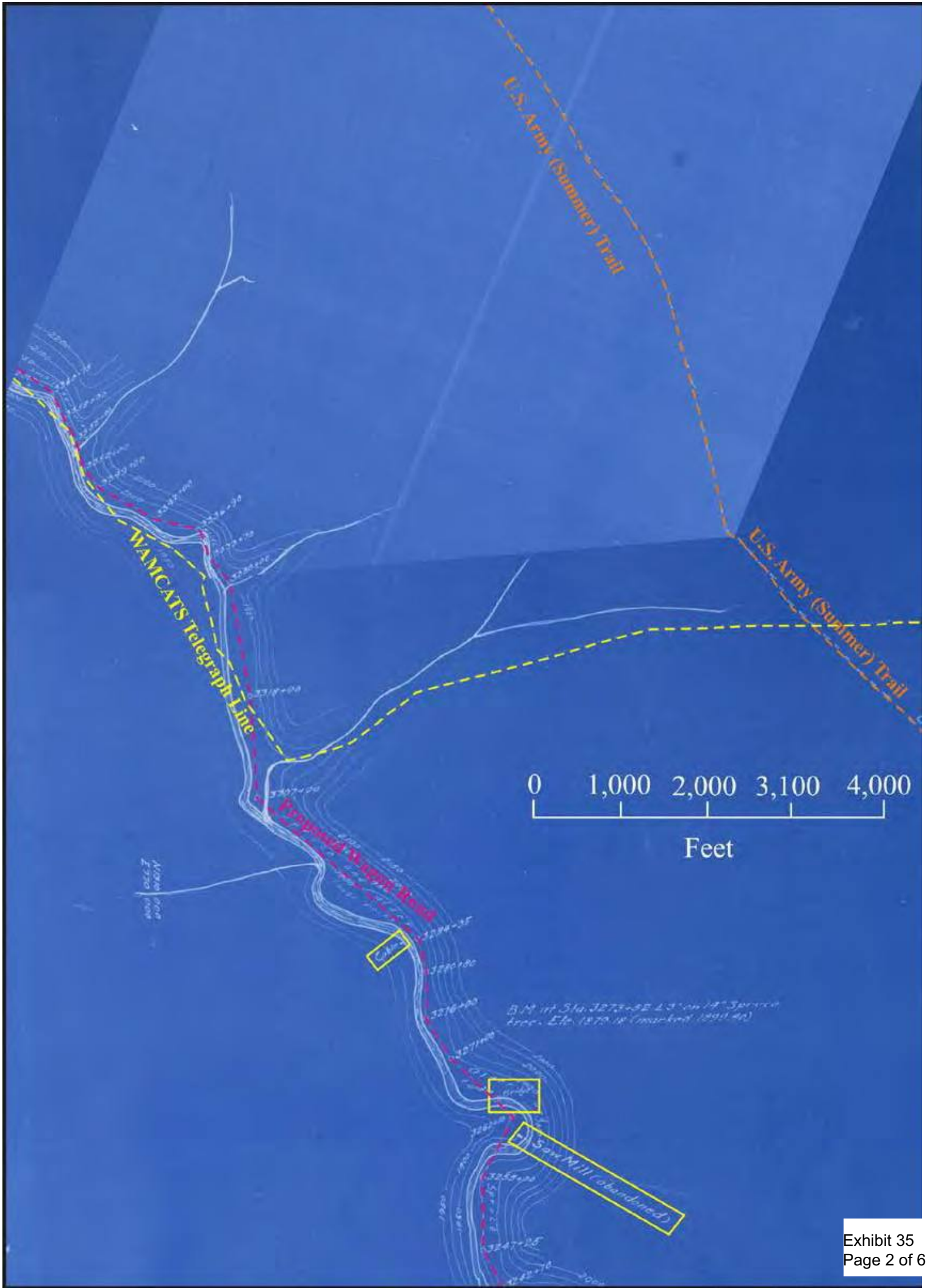
U.S. Army (Summer) Trail
U.S. Army (Summer) Trail
WAMCATS Telegraph Line
Proposed Wagon Road
0 1,000 2,000 3,100 4,000
Feet
Saw Mill (abandoned)

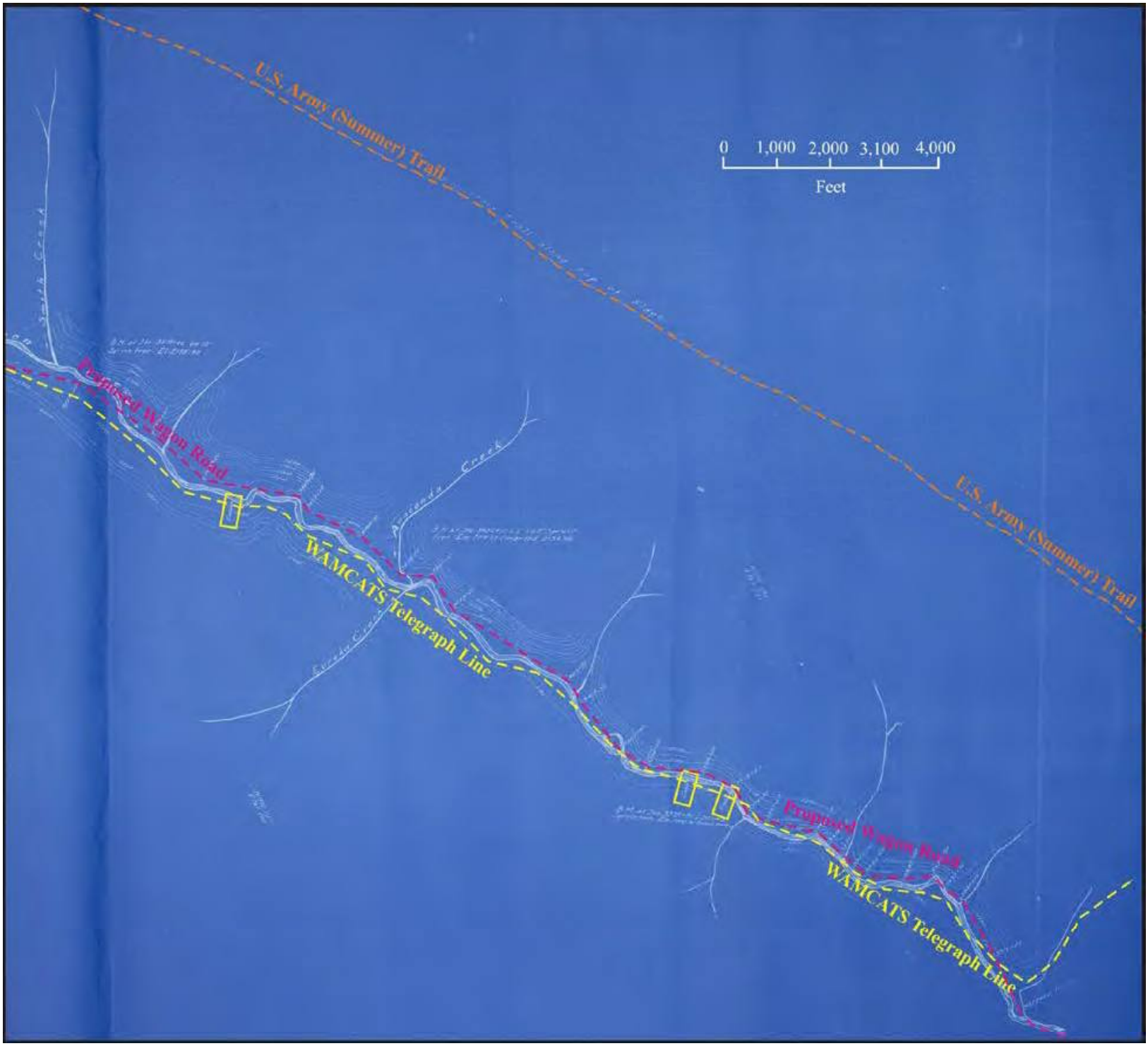
U.S. Army (Summer) Trail
0 1,000 2,000 3,100 4,000
Feet
Proposed Wagon Road
WAMCATS Telegraph Line
U.S. Army (Summer) Trail
Proposed Wagon Road
WAMCATS Telegraph Line

0 1,000 2,000 3,100 4,000
Feet
Proposed Wagon Road
WAMCATS Telegraph Line
WAMCATS Telegraph Line
Proposed Wagon Road
U.S. Army (Summer) Trail

WAMCATS Telegraph Line
Soro Creek
Confederate Creek
French Gulch
Hutchinson Creek
Proposed Alpine Road
WAMCATS
Telegraph Line
Proposed Alpine Road
0 1,000 2,000 3,100 4,000
Feet


WAMCATS Telegraph Line
0 1,000 2,000 3,100 4,000
Feet
Proposed Wagon Road
Proposed Wagon Road
WAMCATS Telegraph Line
Sara Creek
Confederate Creek
French Gulch