



1:50,000  
LUGS  
Mounting Film  
Topo  
Eagle

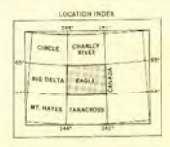
MAPPED BY THE GEOLOGICAL SURVEY, INTERNATIONAL  
BOUNDARY COMMISSION, AND THE U. S. AIR FORCE  
EDITED AND PUBLISHED BY THE GEOLOGICAL SURVEY  
CONTROL BY UFGS AND INTERNATIONAL BOUNDARY COMMISSION  
CONTOUR IN FEET COMPILED FROM PHOTOGRAMMETRIC  
DATA. TOPOGRAPHY COMPILED FROM ORIGINAL SURVEYS OF  
THE GEOLOGICAL SURVEY SUPPLEMENTED BY STEREOPHOTO  
DIAMETRIC, PHOTOGRAMMETRIC CORRELATION LINES  
UNIVERSAL TRANSVERSE MERCATOR PROJECTION, ZONE 18



1. INFORMATION BY ALASKA STATE  
ALASKA MAP 18  
2. INFORMATION BY ALASKA STATE  
ALASKA MAP 17  
3. INFORMATION BY ALASKA STATE  
ALASKA MAP 16  
4. INTERNATIONAL BOUNDARY COMMISSION



CONTOUR INTERVAL 200 FEET  
AREAS NOT SURVEYED IN DETAIL INDICATED BY BROKEN LINES  
ELEVATION TO NEAR SEA LEVEL



110° MAGNETIC DECLINATION AT SOUTH EDGE OF SHEET VARIES FROM 31° TO 33° EAST  
THIS MAP IS AVAILABLE IN BOTH SHAPED RELIEF AND CONTOUR EDITIONS  
FOR SALE BY U. S. GEOLOGICAL SURVEY, FEDERAL CENTER, DENVER, COLORADO OR WASHINGTON 25, D. C.  
A FOLDER DESCRIBING TOPOGRAPHIC MAPS AND SYMBOLS IS AVAILABLE ON REQUEST

ROAD CLASSIFICATION  
ALL WEATHER ROADS  
HARD SURFACE  
OTHER  
DIRT WEATHER ROADS  
IMPROVED DIRT  
UNIMPROVED DIRT  
TRAILS

EAGLE, ALASKA  
6:5000 6741050G0101

11/19/52  
Geological File  
Topographic Division  
3,125



