











# Chicken Area Litigation Map - Overview -

## Legend

-  Town
-  RS 2477 (included in current litigation)
-  RST (not included in current litigation)
-  Taylor Highway
-  State Mining Claims
-  BLM Mining Claim
-  Wild and Scenic River
-  Bureau of Land Management
-  State
-  Private

## Private Property Identification Key

- A** Agnes Purdy, USS 13799
- B** Ann Purdy, USS 14233
- C** No. 3 Below Discovery, USMS 2095
- D** No. 4 Below Discovery, USMS 2095
- E** No. 1 Claim on Myers Fork, USMS 2178
- F** No. 5 Below Discovery, USMS 2095
- G** Yellow Jacket Bench Claim, USMS 2096
- H** 5 1/2 Below Discovery, USMS 2096
- I** Larson Bench, USMS 2096
- J** No. 6 Below Discovery, USMS 2096
- K** Black Bottom, USMS 2096
- L** French Fraction, USMS 2096
- M** Chicken Post Office, ASLS 2004-31
- N** 7 Below Right Limit Bench, USMS 2177
- O** 7 Below Association, USMS 2150
- P** Agnes Bench, USMS 2097
- Q** No. 9 Below Discovery, USMS 2097

## Route Identification Key

- 1** Chicken to Franklin Trail
- 2** Chicken Ridge Trail
- 3** Chicken Ridge Alternate Trail
- 4** Myers Fork Spur Trail
- 5** Hutchinson Creek Trail
- 6** Montana Creek Spur Trail



## Non-Litigation Route Identification Key

- i** North Fork of Fortymile-Big Delta Trail (RST 379)
- ii** Chicken-Fish-McKinley Creeks Trail (RST 1832)
- iii** Ketchumstuk-Chicken Trail (RST 421)
- iv** Lillywig Creek Summer Pack Trail (RST 159)
- v** Franklin-Chicken/Lillywig Creek Trail (RST 1642)
- vi** Franklin-Steele Creek Trail (RST 284)

