

# STATE OF ALASKA

## DEPARTMENT OF NATURAL RESOURCES

DIVISION OF FOREST, LAND AND WATER MANAGEMENT

JAY S. HAMMOND, GOVERNOR

323 E. 4TH AVENUE  
ANCHORAGE, ALASKA 99501  
PHONE: (907) 279-5577

CERTIFIED MAIL  
RETURN RECEIPT REQUESTED

MAY 6 1981

State of Alaska  
Department of Transportation  
& Public Facilities  
2301 Peger Road  
Fairbanks, Alaska 99701

INTERIOR REGION  
DEPARTMENT OF  
TRANSPORTATION  
MAY 11 3 14 PM 1981

ATTN: District Right-of-Way Agent  
Right-of-Way Section

Re: ADL 39847 - Right-of-Way Permit

Gentlemen:

All or portion of the lands covered by the above referenced right-of-way permit have been conveyed by the State of Alaska to the Fairbanks North Star Borough.

Lands conveyed are identified as follows:

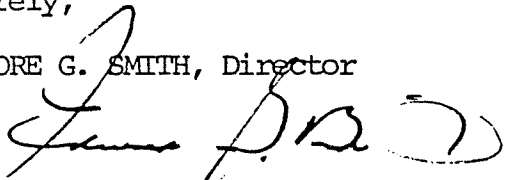
ADL 39847  
Township 6 South, Range 5 East, Fairbanks Meridian  
Located within Lots 1 & 2 of Section 8.

The conveyance includes all of the Grantor's rights, title and interest in and to the surface estate.

Administration of the lease, permit or claim shall also vest in the Fairbanks North Star Borough. Rentals which may have been paid to the State of Alaska after the effective date of the conveyance will be transferred to the Borough. Any further correspondence regarding your case file or future payments of rental should be addressed to the Fairbanks North Star Borough, P.O. Box 1267, Fairbanks, Alaska 99707.

Sincerely,

THEODORE G. SMITH, Director



By: Edward G. Barber Jr.  
Head, Contract Administration

cc: Fairbanks District Office  
Fairbanks North Star Borough

<input checked="" type="checkbox"/>	Regional R/W Agent	
<input type="checkbox"/>	Negotiations	
<input type="checkbox"/>	Encroachments	
<input checked="" type="checkbox"/>	Engineering	L.S.
<input checked="" type="checkbox"/>	Title	
<input type="checkbox"/>	Appraisals	
<input type="checkbox"/>	Relocation	
<input type="checkbox"/>		
<input type="checkbox"/>		
<input type="checkbox"/>		
<input type="checkbox"/>		
<input type="checkbox"/>		
<input type="checkbox"/>	Return to:	
<input checked="" type="checkbox"/>	FILE	

September 26, 1968  
In Reply Refer To: LDS

Mr. Charles A. Hubbs  
Acting District Right of Way Agent  
Department of Highways  
612 Illinois Street  
Fairbanks, Alaska 99701

Re: ADL 39847 - Right-of-Way Permit  
Your Proj. No. X-21500, Parcel No. 1A

Dear Mr. Hubbs:

Enclosed is a Right-of-Way Permit in triplicate for the subject application.

Please sign all three copies, have your signature notarized in the SECOND notary block and return them to this office. After the permit has been executed by this Division, the original and one copy will be returned to you for your records.

If you have any questions, please advise us.


Very truly yours,

L. T. Main  
Lands Disposal Officer

:jea

Enclosures - 3

cc: ✓ Fairbanks Area Office



SERIAL REGISTER

STATE OF ALASKA  
DEPT. OF NATURAL RESOURCES  
DIVISION OF LANDS

<p>CASE TYPE</p> <p>R/W EASEMENT APPLN-</p>	<p>SERIAL NUMBER</p> <p>39847</p>
<p>NAME AND MAILING ADDRESS</p> <p>Dept. of Highways, 612 Illinois St., Fairbanks, Alaska 99701</p>	
<p>DESCRIPTION OF LAND</p> <p>T. 6 S., R. 5 E., F.M. Sec. 8: M &amp; B within GLO Lots 1 &amp; 2</p> <p>0.60 ac.</p>	
<p>DATE OF ACTION</p>	<p>ACTION TAKEN</p>
<p>8-26-68 10-4-68 5-6-81</p>	<p>Appln. rec'd. (dm) Per. iss. eff. 9-26-68. (ce) Transferred to the Fairbanks North Star Borough. Case closed.</p> <p style="text-align: right;">             RECEIVED              JUL 13 11 58 AM '81              DIVISION OF FOREST              LAND AND WATER              MANAGEMENT, FAIRBANKS         </p>

FILE: ADL 39847 CASE FILE DETAIL PAGE: 1  
CUSTOMER-ID: 000154292 DIV D&C ITR REGION, DOTPF  
CASE TYPE: 581 PUBLIC EASEMENT  
FILE LOCATION FROM: LWMCLS LWM CONT ADM CLOSED TO: LWMCLS LWM CONT ADM CLOSED  
CASE STATUS: 90 CONVEYED/TRANSFERRED STATUS DATE: 05 06 1981

TOTAL ACRES: 0.600 DATE INITIATED: 08 26 1968  
OFFICE OF PRIMARY RESPONSIBILITY: NCDONF NORTHCENTRAL DIST  
LAST TRANSACTION DATE 05 06 1981 CASE SUBTYPE 8005 RIGHT OF WAY  
LAST TRANSACTION: CO CONVEYED/TRANSFERRED  
M: F T: 006S R: 005E S: 8 TOTAL ACRES: 1  
TRANSACTION: INITIATE INITIATE CASE  
TRANSACTION DATE: 08 26 1968 TIME: 175621 SUBSYSTEM-ID: CAS  
INPUT DATE: 05 23 1984 USER: DWNEWMAN TERMINAL: NFZ2 ONLINE  
STATUS DATE 08 26 1968  
LOCATION FROM LWMCLS LWM CONT ADM CLOSED  
LOCATION TO LWMCLS LWM CONT ADM CLOSED  
CASE STATUS 11 APPLICATION RECEIVED  
OFFICE PRI RESP NCDONF NORTHCENTRAL DIST  
SPECIAL CODE 8005 RIGHT OF WAY  
CUSTOMER NUMBER 154292

P/N PRESS ENTER FOR NEXT PAGE  
FILE: ADL 39847 CASE FILE DETAIL PAGE: 2

TOTAL ACRES .6  
M: F T: 006S R: 005E S: 8 ACRES: 1  
TRANSACTION: ADDTEXT ADD LEGAL TEXT  
TRANSACTION DATE: 08 26 1968 TIME: 175818 SUBSYSTEM-ID: CAS  
INPUT DATE: 05 23 1984 USER: DWNEWMAN TERMINAL: NFZ2 ONLINE  
TRANSACTION: AP APPLICATION RECEIVED  
TRANSACTION DATE: 08 26 1968 TIME: 175923 SUBSYSTEM-ID: CAS  
INPUT DATE: 05 23 1984 USER: DWNEWMAN TERMINAL: NFZ2 ONLINE  
TRANSACTION: IS ISSUED  
TRANSACTION DATE: 10 04 1968 TIME: 180016 SUBSYSTEM-ID: CAS  
INPUT DATE: 05 23 1984 USER: DWNEWMAN TERMINAL: NFZ2 ONLINE  
STATUS 20 20 EASEMENT CREATED

TEXT: EFFECTIVE 9/26/68  
TRANSACTION: CO CONVEYED/TRANSFERRED  
TRANSACTION DATE: 05 06 1981 TIME: 180219 SUBSYSTEM-ID: CAS  
INPUT DATE: 05 23 1984 USER: DWNEWMAN TERMINAL: NFZ2 ONLINE  
STATUS 90 90 CONVEYED/TRANSFERRED

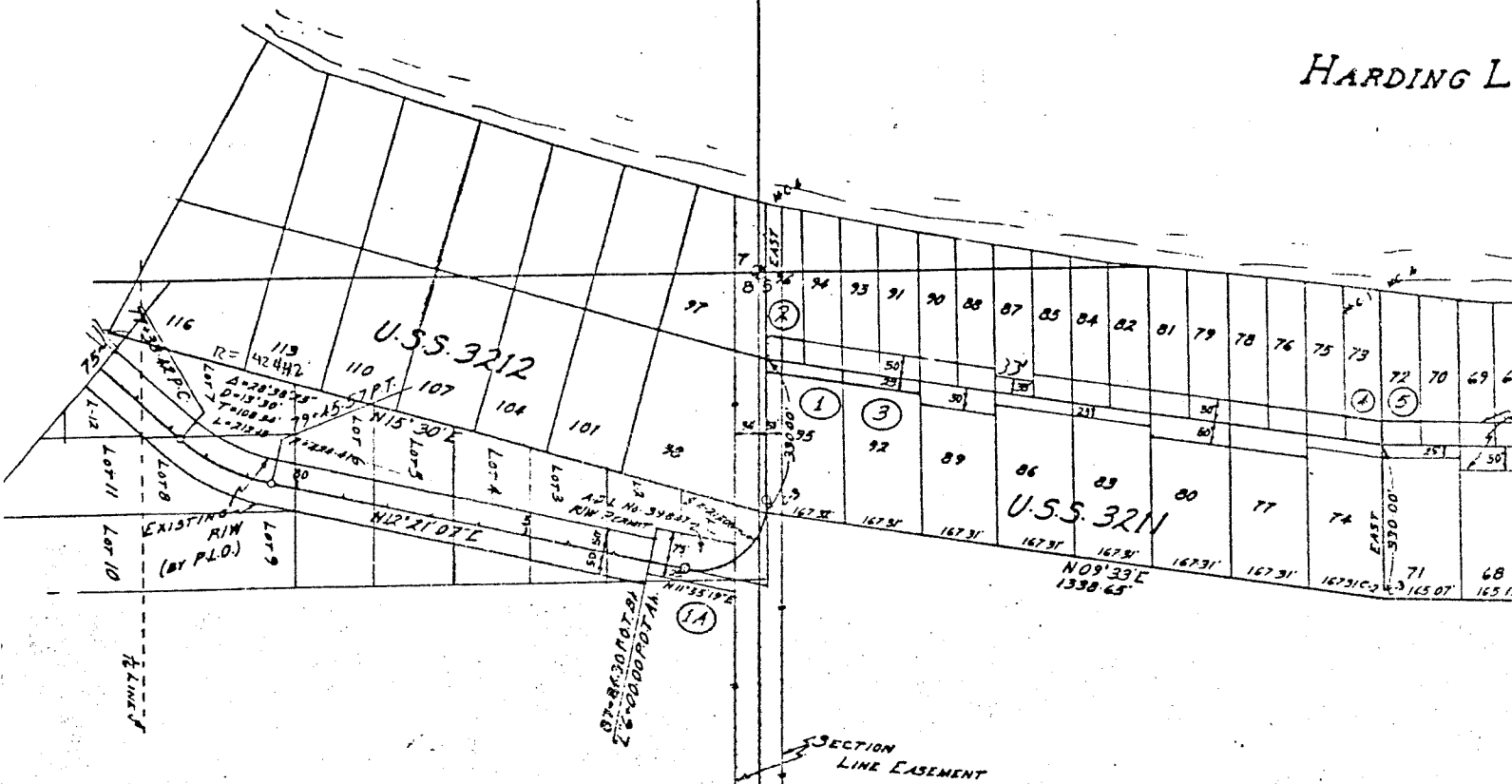
P/N PRESS ENTER FOR NEXT PAGE  
FILE: ADL 39847 CASE FILE DETAIL PAGE: 3

TEXT: GLO LOTS 1 AND 2 OF SECTION 8, T6S, R5E, FM CONVEYED TO  
FAIRBANKS NORTH STAR BOROUGH.

\*\*\*\*\* LEGAL DESCRIPTION \*\*\*\*\*  
A RIGHT-OF-WAY FOR HARDING LAKE ROAD WITHIN GLO LOTS 1 AND 2,  
SECTION 8, TOWNSHIP 6 SOUTH, RANGE 5 EAST, FAIRBANKS MERIDIAN.

T6S, R5E F.M.

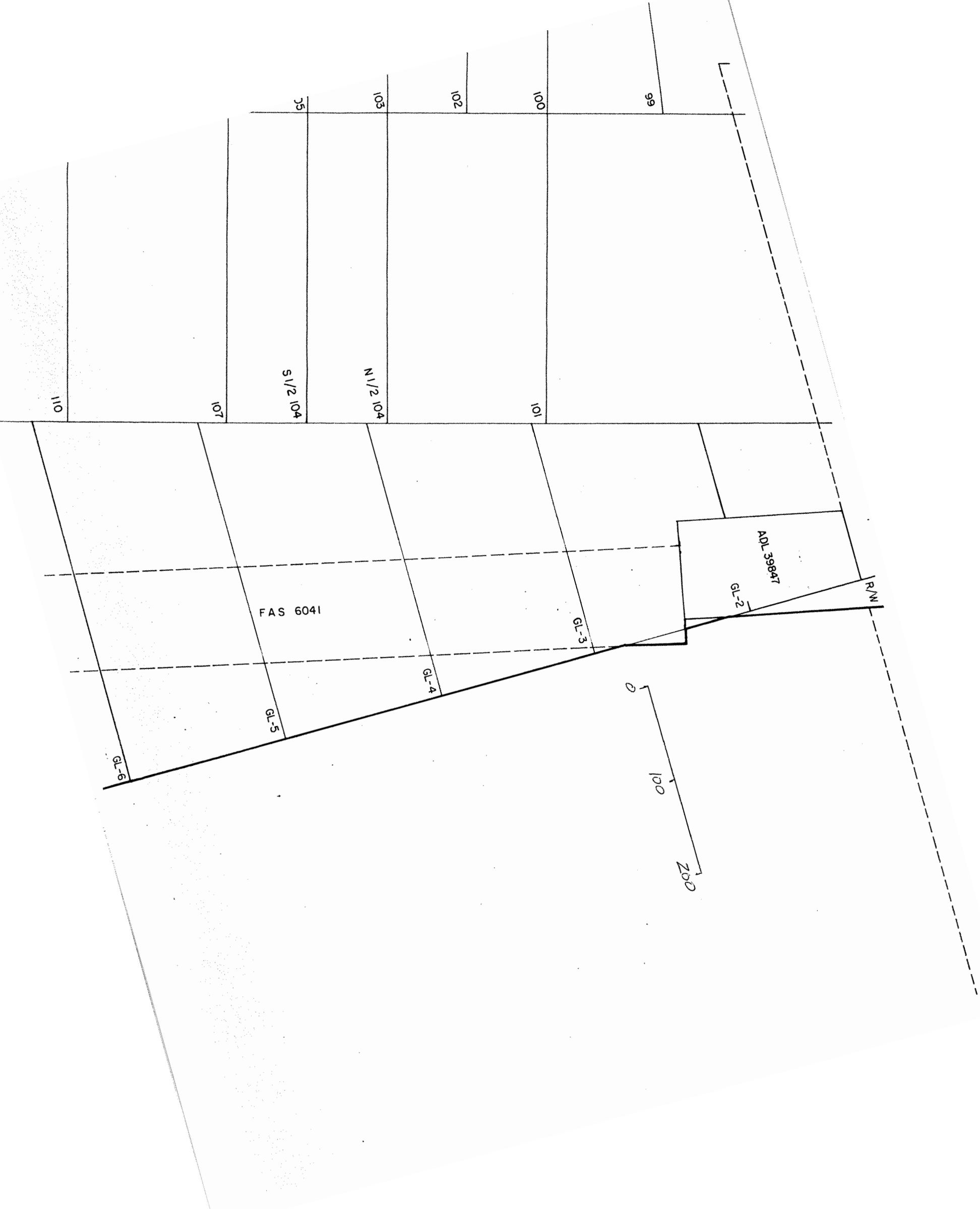
HARDING L



EASEMENTS ACQUIRED BY ALASKA  
 DEPT. OF HIGHWAYS FOR PROJECT X-21500,  
 HARDING LAKE ROAD EXTENSION  
 (CONSTRUCTED 1969)

PARCEL No.	INST. No. (IN FAIRBANKS RECORDER'S OFFICE)
1	68-7784
2	68-7788
3	68-7779
4	68-7776
5	68-7771
6	NOT SIGNED, PRESCRIPTIVE ONLY
7	68-7790
8	68-7781
9	68-7783
9(L-17)	68-7780
9A	68-8869
10	68-7772
11	68-8161
12	68-7774
13	68-7775
14	68-7782
15	68-7789
16	68-7787
17	68-7786
18	68-7773
19	68-7777
20	68-7778
21	68-8160
22	68-7792
24	68-7785
24A	68-7793
25	68-7791





99

100

102

103

105

110

107

S 1/2 104

N 1/2 104

101

ADL-39847

GL-2

R/W

FAS 6041

GL-3

GL-4

GL-5

GL-6

