




Alfred H. Brooks, Geologist in charge of division.  
Topography by T. G. Gerdine, R. H. Sargent, and G. Neuner.  
Control by T. G. Gerdine, R. H. Sargent, and Coast and Geodetic Survey.  
Surveyed in 1907.

**TOPOGRAPHIC AND ECONOMIC MAP OF THE FAIRBANKS DISTRICT, ALASKA**  
ECONOMIC GEOLOGY BY L. M. PRINDLE AND F. J. KATZ  
Surveyed in 1908 under the direction of Alfred H. Brooks

Scale 5:2000  
0 1 2 3 4 5 Miles  
0 1 2 3 4 5 Kilometers

Contour interval 25 feet.  
Datum is mean sea level, assuming an elevation of 512 feet at Fairbanks.

 Areas proved to be productive up to 1908	 Areas under investigation in 1908	 Metalliferous lodes
--	---	---