

#1356

Affidavit of Annual Labor.

United States of America }
Territory of Alaska } ss.

Eddie Reuser and Orville Layman, being first duly sworn and deposes and says. That at the instance of W.W. Williams between the 22nd day of February 1940 and the 7th day of March 1940, they performed Twenty-Five days of labor and made improvements upon the association group of placer mining claims known as the President and Vice President Claims situated on the Mosquito Fork of the Forty Mile River, Jack Wade Recording Precinct, Territory of Alaska.

That said work consisted of sinking prospect holes and was of the value of \$200.00 and constituted the annual assessment work for the year ending July the First 1940.

That \$200.00 was actually paid to us for such work and for improvements by the said W.W. Williams, the owner of said claims.

Eddie Reuser (Real)

O.J. Layman (Real)

Subscribed and sworn to before me this 7 day of March 1940

Ernest J. Rupert

Filed for record at the request

of W.W. Williams on the 20

day of March 1940 at 30

minutes past 4 P.M.

Notarial Seal

a Notary Public in and for the Territory of Alaska. My commission will expire the 16th of December 1941.

B.B. Greene
U. S. Commissioner and ex-officio Recorder

Notice

1329

Performance of Annual Labor, for the Assessment Years 1938-1939 To Whom It may Concern:

Notice is hereby given, that the undersigned, William A. Oliver, Laying on this 5th day of February, 1938, leased the following described mining claims, situated above Upper Discovery on Wade Creek, and on Giddeland Creek, from Lee F. Ryan, to wit:

- No 4 Above Discovery Wade Creek, The Joe Brook Association (160 acres),
- No 7 Above Discovery Wade Creek, No 8 Above Discovery Wade Creek,
- No 9 Above Discovery Wade Creek, No 1 Association Above # 9,
- No 12 " " " " , No 13 Above Discovery on Wade Creek,
- No 14 " " " " , No 15 " " " " "

All of which are contiguous and adjoining claims, and are more fully described in the books of the Recorder of the Forty Mile Mining and Recording Precinct, in the office of the Recorder of said Precinct, which is situated at or near the mouth of Wade Creek, and to which records reference is hereby made;

The said William A. Oliver has caused to be performed, labor and improvements upon the above described claims, consisting of shafts, drains, roads, ditches, open cuts, clearing and stripping for mining, all of which is for the benefit of the group of claims as described above, and said work and improvements were made

and performed from June 1st 1938, and continue to be made at this time;

That the cost of said improvements for the year ending June 30th 1939, was over Five Thousand (\$5,000.00) Dollars, and for the year ending June 30th 1940, there has been expended at this time over \$5000.00 for labor and improvements;

That from the 1st day of June 1938 up to this date not less than two men have been upon the ground continuously at any time, engaged in doing said work and making said improvements.

Witnessed:

Carlos Webster

Signed, Wm. A. Oliver

September 18th, 1939

Subscribed and sworn to before me, the undersigned at Lassen, Alaska this 25th day of January 1940

B. B. Green

Filed for record at the request

of Wm. A. Oliver on the 25

day of Jan 1940 at 30

minutes past 1 P.M.

(Seal)

U.S. Commissioner & ex-officio Recorder, Forty Mile Precinct, Fourth Judicial Division Territory of Alaska

B. B. Green U. S. Commissioner and ex-officio Recorder

Annual Labor 1939-1940

#1389

Territory of Alaska } ss.
Fourth Division }
Territory of Alaska }

George Lysell, being first duly sworn according to law said: that he and W.R. Fitzpatrick have expended in excess of the sum of Twenty-five Hundred Dollars (\$2,500.00) in labor and improvements on the following described placer mining property, said property being a matter of record in the Recorder's Office of the Forty Mile Recording District, Fourth Judicial Division, Territory of Alaska, to-wit:

Three "a" or Fitzpatrick Fraction on Last Chicken Pup Bench claim on right limit known as the Barker or Last Chance Fraction. All claims known as 1-2-3 and 4 on Last Chicken Pup; Bench claims opposite said claim No. 2, known as Kagid and Hamilton Bench Claims, on left limit and Bench claims known as Carrie, Mattawaski, Danforth, Jennie, being Discovery Claim; Maud, Francis, Mabel and Margaret Fractions, all being on the right limit and all of the foregoing claims being known as the Last Chicken Hill Group; also the Vought claim on the left limit of Chicken Creek opposite No 7 Below Discovery; the Hard Luck Fraction Fraction Bertha Bench adjoining Mabel claim of Last Chicken Group. That the work and improvements done, complied with the law governing Annual Labor as such for all said Claims.

dated at Lassen, Alaska May 31st 1940

George Lysell

Subscribed and sworn to before me, at Lassen, Alaska, this 31st day of May, 1940

B. B. Green

U.S. Commissioner and ex-officio Recorder Forty Mile Precinct, Fourth Judicial Division, Territory of Alaska

B. B. Green U. S. Commissioner and ex-officio Recorder

Filed for record at the request of Geo. Lysell on the 12 day of June 1940 at 15 minutes past 3 P.M.

Affidavit of Labor

#1395

I, George Winans, first being duly sworn, state that I have expended the sum of three hundred dollars (\$300.00) in improvements on the claims known as:

No 1 Camp Creek; No 2 Camp Creek; No 3 Camp Creek said claims being situate on Camp Creek, a tributary of Canyon Creek in the Forty Mile Recording District and on record in the Recorder's Office in the Forty Mile Recording Precinct

George Winans

Subscribed and sworn to before me this 13th day of June 1940

Filed for record at the request

of George Winans on the 13

day of June 1940 at 15

minutes past 3 P.M.

(Seal)

B. B. Green

U.S. Commissioner, Forty Mile Precinct, Fourth Judicial Division, Territory of Alaska

B. B. Green

U. S. Commissioner and ex-officio Recorder

Affidavit of Labor

#1396

I, George Winans, first being duly sworn state that I have expended the sum of six hundred dollars (\$600.00) in improvements on the claims known as:

Arkansas Creek No 3; Arkansas Creek No 4; Arkansas Creek No 5; Arkansas Creek No 6; South Arkansas Creek No 1; North Arkansas Creek No 1; said claims being situate on Arkansas Creek, a tributary to Canyon Creek in the Forty Mile Recording District and on record in the Recorder's office in the Forty Mile Recording Precinct.

George Winans

Subscribed and sworn to before me this 13th day of June 1940

Filed for record at the request

of George Winans on the 13

day of June 1940 at 15

minutes past 3 P.M.

(Seal)

B. B. Green

U.S. Commissioner, Forty Mile Precinct, Fourth Judicial Division, Territory of Alaska

B. B. Green

U. S. Commissioner and ex-officio Recorder

Affidavit of Annual Labor

#1397

Fourth Judicial Division } ss.
Territory of Alaska

Before me appeared this day, L. G. Revenson, being first duly sworn, deposes and says that: Between the fourth day of November 1939 and the 27th day of June, 1940, there were 75 days labor performed on the following placer mining claims.

No 1 Tunnel Group claim, Nos 1-2-3 above mouth of Squaw Creek, on Canyon Creek; also Nos 5 and 6 below Discovery on Squaw Creek. Said work was done for the benefit of all of the above mentioned claims. Said claims are situated in the Forty Mile Recording Precinct. The work was done by myself, I being the owner of said claims.

L. G. Revenson

Filed for record at the request

of L. G. Revenson on the 28

day of June 1940 at 10

minutes past 10 A.M.

Subscribed and sworn to before me this 28th day of June 1940

B. B. Green
U. S. Commissioner and ex-officio Recorder

(Seal)

B. B. Green

U.S. Commissioner

#1398

Annual Labor

Jack Wickey being first duly sworn, states that a sum in excess of Nine Hundred Dollars (\$900.00) has been expended in labor and improvements on the following described placer mining ground, located on Baby Creek, a tributary of Squaw Creek in the Forty Mile Recording District, said claims are as follows: Nos 1-2-3-4-5-6-7-8 and 9 all being contiguous, and a matter of Record in the Recorder's Office of the above mentioned Recording District.

Subscribed and sworn to before me this 29th day of June 1940

Filed for record at the request of Jack Wickey on the 29 day of June 1940 at 45 minutes past 4 P.M.

Jack Wickey
B. B. Green
U.S. Commissioner and ex-officio Recorder, Forty Mile Precinct, Fourth Judicial Division Territory of Alaska
B. B. Green
U. S. Commissioner and ex-officio Recorder

#1399

Affidavit of Annual Labor 1939 - 1940

J. B. Buhmann, of Jack Wade, Alaska, first being duly sworn deposes and says as follows:

1. That I am the owner of placer mining claims numbers 1 to 16 inclusive, above Butte Creek Bar, and numbers 1 to 12 inclusive, below Butte Creek Bar, all situated on the South Fork of the Forty Mile River, in the Forty Mile Precinct, Fourth Division, Territory of Alaska;
2. That E. L. Eckstein Estate is the owner of placer mining claims numbers 1 to 4 inclusive situated at Butte Creek Bar, on the said South Fork of the Forty Mile river, in said precinct, Division and Territory, and that I own a mining lease on the said 4 Eckstein Estate claims;
3. That the above said 32 claims are contiguous;
4. That between July 1st, 1939, and June 30th 1940, there was at least thirty two hundred dollars worth of labor performed, and expense incurred for the benefit of the above said claims.
5. That the labor and expense consisted of purchasing and freighting to the ground grocery supplies and equipment; cutting and hauling wood; building shafts, panning, rocking and prospecting along the various claims, particularly on the said Eckstein Estate claims at Butte Creek Bar.
6. That the said work and expense was done at the instance of the undersigned owner and lessee;
7. That the above said work and expense constitutes the Annual Assessment work on all the above said claims for the year ending June 30th 1940

J. B. Buhmann
Owner and Lessee

Subscribed and sworn to before me on this the 29th day of June 1940

Filed for record at the request of J. B. Buhmann on the 29 June 1940 at 10 minutes past 8 P.M.

B. B. Green
U. S. Commissioner and ex-officio Recorder

B. B. Green
U.S. Commissioner and ex-officio Recorder

#1404

Affidavit of Labor 1939-1940

I, Arthur S. Expland, first being duly sworn state that improvements in excess of four hundred dollars have been expended on the following described places mining property which is contiguous Camp Creek No 1; Brophy Creek No 1; Brophy Creek No 2; Brophy Creek No 3; which is situate on Camp Creek, a tributary of Canyon Creek in the Forty Mile Recording District and which are on record in the Recorder's Office in the Forty Mile Recording Precinct

Arthur S. Expland

Subscribed and sworn to before me this 3rd day of July 1940

Filed for record at the request

of Geo. W. Wians on the 3

(Seal) B. B. Green U.S. Commissioner and ex-officio Recorder

day of July 1940 at 30

minutes past 3 P.M.

B. B. Green U.S. Commissioner and ex-officio Recorder

Affidavit of Labor

1405

I, George Wians, first being duly sworn state that I am the owner of the following claims Woods Creek No 1; Woods Creek No 2; Wood Creek No 3; situate on Woods Creek, a tributary of Canyon Creek in the Forty Mile Recording District and on record in the Recorder's Office in the Forty Mile Recording Precinct, and that I have expended the sum of three hundred dollars (\$300.00) in improvements on the said claims for the year 1939-1940

George Wians

Subscribed and sworn to before me this 3rd day of July 1940

Filed for record at the request

of Geo. Wians on the 3

(Seal) B. B. Green U.S. Commissioner and ex-officio Recorder

day of July 1940 at 30

minutes past 3 P.M.

B. B. Green U.S. Commissioner and ex-officio Recorder

Assessment Work Notice

1406

I, the undersigned, a citizen of the United States, have performed one hundred dollars (\$100.00) worth of labor on each of the following claims, for the year ending July 1, 1940.

Alma No. 1 to Alma No. 10 inclusive. Recorded in Volume 4 of M.L. pages 423, 586, and Volume 5 of M.L. pages 77, 78, 79

Work was done at the instance of Alma R. Crosby and W. L. Crosby.

Date: June 1, 1940.

W. L. Crosby W. L. Crosby

Filed for record at the request

of W. L. Crosby on the 3

Subscribed and sworn to before me this 3rd day of July, 1940

day of July 1940 at 40

minutes past 3 P.M.

B. B. Green U.S. Commissioner and ex-officio Recorder

(Seal) B. B. Green U.S. Commissioner Forty Mile Precinct, Fortif. Judicial Division, Territory of Alaska

Lassen, Alaska July 3, 1940

#1401

Assessment Work Notice

I, the undersigned, a citizen of the United States, have performed one hundred dollars (\$100.00) worth of labor on each of the following claims, for the year ending July 1, 1940.

Twenty-Two claims on Canyon Creek described as follows: Beginning with claim No. 1, about 1/4 mile below the mouth of Squaw Creek, and continuing down stream to the junction of Mariner Creek and Canyon Creek, recorded in Volume 4 of M.L., pages 586-7-8, 596, 601; Nos. 401-406 and 428 to 443 incl.

This work was done at the instance of W.L. Crosby.

Dated: June 1, 1940

W.L. Crosby

Lassen Alaska

July 3, 1940

Subscribed and sworn to before me this 3rd day of July 1940

Filed for record at the request

of W.L. Crosby on the 3

day of July 1940 at 40

minutes past 30

B.B. Green

U. S. Commissioner and ex-officio Recorder

B.B. Green
U.S. Commissioner,
Forty Mile Precinct, Fourth
Judicial Division, Territory
of Alaska.

1418

Affidavit of Labor

Territory of Alaska

Forty Mile Precinct

Fred Gruber being sworn on his oath deposes and says 1. that he is the owner of the following places and mineral claims in the Forty Mile Precinct as follows: Jugle Creek Bar on Mosquito Fork, and 1-2-3-4-5 below Jugle Creek Bar and No. 9 below Jugle Creek Bar. 2. that he has performed labor and mat. improvements between the 1st day of July 1939 and the 30 day of June 1940 for the benefit of each of said claims of the value of more than hundred dollars (\$100.00) said work consisted Picking, Drifting, and General Improvement work, said work constitutes the Annual Representation for the year 1939 to 1940 and is recorded as such for the purpose of complying with the law and holding same ground.

Fred Gruber

Subscribed and sworn to before me this 17th day of July 1940

Filed for record at the request

of Fred Gruber on the 17

day of July 1940 at 30

minutes past 5

B.B. Green

U. S. Commissioner and ex-officio Recorder

Postmaster
[Signature]

C. S. Smith

Postmaster

Chicken Alaska

#1420

Affidavit of Assessment Work

I, Arthur Espeland being first duly sworn, on oath deposes and says; that in excess of Seven hundred dollars \$700.00 has been expended in labor and improvements on the following described placer mining property which is on Record in the 40 Mile Recording District in the Territory of Alaska, said claims being numbers 5-6-7-8-9-10 and 11 above on Cherry Creek, a tributary of Walker Fork.

Numbers 9 above being property of Axel Brogger and number 11 above property of Dorothy A. Brogger.

Said work was performed for the years 1940 and 1941 by the Acme Mining Co.

Witness:

Stanley Stonier

Signed

Arthur Espeland

Wasew, Alaska

Subscribed and sworn to before me this 17 day of July, A.D., 1940

Filed for record at the request

of Arthur Espeland on the 17

B. B. Green
U. S. Commissioner and
ex-officio Recorder.

day of July 1940 at 20

B. B. Green
U. S. Commissioner and
ex-officio Recorder

minutes past 4 P.M.

Affidavit of Annual Assessment Work

#1429

Notice of Annual assessment work for the fiscal year ending July 1st 1940.

This is to certify that I, J. M. Brooks, have done more than \$400.00 worth of work on No 3 Fraction, No. 3 and No. 4 Creek Claims below Discovery on Chicken Creek. Also No 1 Coal Creek a tributary of Chicken Creek, which joins the upper left bank side line of No 3. Below Discovery Chicken Creek, a tributary of the Forty Mile River, Forty Mile Mining District, Jack Wade Recording Precinct, Territory of Alaska.

Said work and improvements were performed during the month of July 1939 and in April, May and June 1940. The above work consisted of timbering shaft, running tunnels, pulling out wood for winter drifting and other such work as is necessary for future developments. Said work was done by myself.

John M. Brooks

Locator and Owner of Above Claims

United States of America }
Territory of Alaska } ss.

Personally came before me J. M. Brooks to me known to be the identical person whom signed and acknowledged that he had this done.

Filed for record at the request

of J. M. Brooks on the 24

day of July 1940 at 10

minutes past 5 P.M.

Notarial Seal

Ernest J. Rupert
a Notary Public
My commission expires
Dec. 16th - 1941

B. B. Green
U. S. Commissioner and
ex-officio Recorder

#1432

Affidavit of Annual Labor 1940-1941

This is to certify that a sum in excess of Two Thousand Four Hundred Dollars (\$2,400.00) has been expended in labor and improvements by the undersigned on behalf of the owners of the following described placed mining properties which are a matter of record in the Recorders Office of the Forty Mile Recording District, Fourth Judicial Division, Territory of Alaska:

Nos 1-2-3-4-5-6-7 and Discovery on McKinley Creek

Nos 4-5-6-7-12-13-10-11 Below mouth of McKinley Creek on Walker Fork

Navis-Essman Bench #1 McKinley Creek

Navis-Essman Bench #2 McKinley Creek

Nos 8-9-14-15 Below Discovery from mouth of McKinley Creek

Association Claims No 8 & 9 Above Discovery on McKinley Creek

That the owners of the above mentioned ground are Roy Davis, Carl Essman and Dorothy P. Green as shown by the records

Carl Essman

Subscribed and sworn to before me this 27th day of July A.D., 1940 at Lassen Alaska

Filed for record at the request

of Carl Essman on the 31

day of July 1940 at 30

minutes past 9 A.M.

Carl

B. B. Green

U. S. Commissioner, Forty Mile Precinct, Fourth Judicial Division, Territory of Alaska

B. B. Green

U. S. Commissioner and ex-officio Recorder

#1439

Annual Assessment Affidavit

This is to certify that the sum in excess of Four Hundred Dollars (\$400.00) has been expended in improvements on the following described places mining property for the year 1939-1940

That said claims are a matter of record in the Recorders Office for the Forty Mile Precinct, Fourth Judicial Division, Territory of Alaska and are as follows:

No 4 Above Woods Creek

No 2 Left Fork Woods Creek

No 5 Woods Creek

No 1 Left Fork Woods Creek

That said improvements were made on behalf of the owners: Mrs. Mary Peterson and John Peterson

John Peterson

This is to certify that the above was sworn and certified to before me this 30th day of July A.D., 1940

Filed for record at the request

of John Peterson on the 30

day of July 1940 at 15

minutes past 1 P.M.

B. B. Green

U. S. Commissioner and ex-officio Recorder, Forty Mile Precinct, Fourth Judicial Division, Territory of Alaska

B. B. Green

U. S. Commissioner and ex-officio Recorder

#1440

Affidavit of Annual Labor
assessment work for year ending July 1st 1940

United States of America }
Territory of Alaska } ss.
Fourth Judicial Division }

Charles Murray, of Canyon Creek, Alaska, being first duly sworn on oath deposes and says:

(1) That all of the following placer mining claims are contiguous and are all situate on Yhuler Creek, and tributaries thereof. Yhuler Creek being a tributary of the South Fork of the Forty Mile River, in the Forty Mile Precinct, Alaska, and that said claims are recorded in the office of the Recorder of said precinct at Lassen, Alaska, to-wit:

(a) That Discovery and Five Above Discovery, No 1, No. 1A-2A-3A-4A-5A- and 6A above the mouth; No's 4-5-6-7-8-9-10-11-12-13-14-15-16-17-18-19-20-21 below Discovery on Yhuler Creek and No 1 Below on Griffin Creek and No's 1-2-3 and 4 on Darling Creek, and No's 1 and 2 on Hesse Creek all tributaries of Yhuler Creek of which James H. Morris, John McHugh and C. L. Johnson are the owners.

(2) That between the first day of July 1939 and the 30th day of June 1940, affiant carried on extensive prospecting and development work upon all of said claims with men and equipment in order to prospect and develop the same and ascertain the mineral content thereof; that the same was done and performed at the instance of the owners of said claims as aforesaid under agreement by them with the undersigned; that the total work, labor and improvements made by affiant upon said ground as a whole exceeded the sum of \$4,000.00 and that said work, labor and improvements was sufficient to hold said claims under the law requiring the performance of Annual Assessment work for the year ending July 1st, 1940

Charles Murray

Subscribed and sworn to before me this 13th day of August 1940 at Lassen Alaska.

Filed for record at the request

of Charles Murray on the 13

day of Aug 1940 at 45

minutes past 9 a.m.

Real

B. B. Green
U.S. Commissioner and ex officio
Recorder Forty Mile Precinct,
Fourth Judicial Division, Territory of Alaska

B. B. Green
U. S. Commissioner and
officio Recorder

Lassen Alaska, Aug. 13, 1940

I, Chas. F. Herbert, manager of the Wade Creek Dredging Company, and partner of the Central Development Syndicate, on oath, depose and say that the following facts are true:

1. That Andrew Lassen is the owner of Creek Claim Numbers 1, 2, 3, 4, 5, 6, 9, 10, and 11 on Jack Wade Creek, said claims being numbered from the mouth of ^{Jack} Wade Creek, and Creek claims 3, 4, 5, 6, 7, 8, and 9 Below Lower Discovery on Jack Wade Creek.
2. That Annie Laurie Stewart is the owner of Creek Claim Number 7 above the mouth of Jack Wade Creek.
3. That John Oelgard and N. A. Lyell are the owners of creek claim Number 8 above the mouth of Jack Wade Creek.
4. That Wm. R. Kirkpatrick is the owner of Creek Claims 1 and 2 Below Lower Discovery, Lower Discovery, 3-A Above Lower Discovery, No 1 Above Lower Discovery, 3-A 1/2 Above Lower Discovery.
5. That Charles L. Johnson is the owner Creek Claims 2 and 3 Above Lower Discovery.
6. That Brod Eder is the owner of claim 4 Above Lower Discovery.
7. That Walter Hunt and the estate of Mrs. Hanna J. Johnson are the owners of Claim Number 5 Above Lower Discovery, Fraction "C" and No 1 Jump Off claims.
8. That the Jack Wade Dredging Company is the owner of Bench Claims 6 and 7 Above Lower Discovery, Creek claims 8 and 9 Above Lower Discovery, and the Mable and Little Giant Bench Claims adjoining said Creek claims 8 and 9 and being situated on the left limit thereof.
9. That St. Josephs Hospital of Fairbanks, Alaska owns Creek Claim 10 Above Lower Discovery.
10. That Laurence Miller owns Creek Claim 11 Above Lower Discovery.
11. That Charles Martin and the Jack Wade Dredging Company are the owners of Creek Claim Fraction "I" adjoining Creek Claim 12 Above Lower Discovery.
12. That all of the above claims are contiguous and are considered as one group for the purpose of performing annual assessment taxes.
13. That all of the above claims are held through lease or optionary rights by the Central Development Syndicate or its subsidiary the Wade Creek Dredging Company.
14. That from March 1st 1940 to July 1st 1940 the Central Development Syndicate and the Wade Creek Dredging Company spent in excess of \$4,100 by prospecting, shipping and dredging.

Chas. F. Herbert
CHAS. F. HERBERT

This do I certify that on this, the 13th day of August, 1940, before me, the undersigned Commissioner and ex-officio Recorder in and for the Territory of Alaska, personally came Chas. F. Herbert, who executed the above statement.

B. B. Green
U. S. Commissioner and ex-officio Recorder

B. B. Green
U. S. Commissioner and ex-officio Recorder, Forty-ninth Precinct, Fourth Judicial Division, Territory of Alaska

Filed for record at the request

Chas. F. Herbert

on the 13

of Aug 10 1940 at 15

28 70086

48

Affidavit of Annual Labor

#1444

United States of America }
Territory of Alaska } ss.

I, Eugebret Johansen, being first duly sworn, on oath depose and say:

(1) I am the owner of the following described mineral or placer mining claims; to-wit Agnes Bench, Nora Bench, Gigi Bench, on Chicken Creek which is situated on Chicken Creek. No 1, 2 on Luleyung; 1, 2, 3 on Ledge Creek; No 2, 4, 5 on Ingle Creek; Good Hill Bench Claim on Ingle Creek. Forty Mile Mining and Recording District, Fourth Division, Territory of Alaska;

(2) That as such list of said mining claims I performed or caused to be performed on said claims, between the 1st day of July 1939, and the 1st day of July 1940, the necessary day labor on said claims or made improvements thereon of the value of one hundred dollars for each claim, which said work or improvements constitutes the annual assessment labor on said claims for the year ending July 1st 1940.

(3) That said work or improvements consisted of a general all around work to the improvement of all of my claims, such as prospecting the ground and working thereon.

(4) That the said work was done and improvements made at the instance of myself for the purpose of protecting my interest in said claims and that the actual amount paid for said work or improvements was one hundred dollars.

Eugebret Johansen


Subscribed and sworn to before me this 25th day of July, A.D., 1940

Filed for record at the request

Eugebret Johansen on the 14th

day of Aug 1940 at 30

minutes past 49



Ernest J. Rupert
Notary Public in and for Alaska
My Commission expires Dec. 16, 1941

B. B. Green
U. S. Commissioner of the
officio Recorder

Affidavit of Annual Labor

#1471

United States of America }
Territory of Alaska } ss.

I, Ernest J. Rupert, being first duly sworn, on oath depose and say:

1. I am the owner of the following described mineral or placer mining claim; to-wit a patch of ground in the Agnes Bench Claim, 50 x 100 feet, on which the old Territorial School House is standing which is situated on Chicken Creek, a tributary of Mosquito Fork, Forty Mile Mining and Recording District, Fourth Division, Territory of Alaska;

2. That as such patch of ground of said mining claim I performed, or caused to be performed on said claim, between the 9th day of August 1940 and the 31st day of August 1940, 13 days labor on

said claim, or made improvements thereon of the value of \$100.00, which said work or improvements constitutes the annual assessment labor on said claim for the year ending July 1st 1941.

3. That said work or improvements consisted of Brush cutting and Bulldozing of musk and other rubbish, and cleaning up the ground.

4. That the said work was done or improvements made at the instance of myself for the purpose of protecting my interest in said claim, and that the actual amount paid for said work ~~or~~ improvements was one hundred dollars (or more) and that the same was paid by myself

Ernest J. Rupert

Subscribed and sworn to before me this Fourth day of September, A. D., 1940

Filed for record at the request of

Ernest J. Rupert on the 5

Notarized Isabelle M. Purdy Acting P. M. Chicken Alaska

date of Sept 1940 no

U. S. Commissioner of Public Lands officio Record

minutes past 11-9-40

Affidavit of Annual Labor

#1489

United States of America, Territory of Alaska, Fourth Judicial Division, Forty Mile Precinct, SS.

Donald Gill, being first duly sworn, on oath deposes and says:

That all of the following described placer mining claims are contiguous, and are recorded in the office of the Recorder of the Forty Mile Precinct, Alaska, at Jack Wade, Alaska,

That during the assessment year commencing July 1, 1939, and ending on July 1, 1940, the Boundary Dredging Company, a corporation, became the owner of the following described placer mining claims, namely:

- Canyon Creek No. 1, Canyon Creek No. 2, Canyon Creek No. 3, Canyon Creek Fraction Claim, Roarin Hill No. 1, Roarin Hill No. 2, Roarin Hill No. 3, Roarin Hill No. 4, Roarin Hill No. 5, Plum Good No. 3, Plum Good No. 4, Plum Good No. 5, Plum Good No. 1, Plum Good No. 2, Boundary No. 2, Boundary No. 5, Boundary No. 1, Boundary No. 3, Boundary No. 4

all situate on Canyon Creek, a tributary of the Forty Mile River, and the following claims situate on Arkansas Creek,

a tributary of Canyon Creek:

Arkansas No. 1

Arkansas No. 2;

and that, during the period above mentioned, said Boundary Dredging Company held under option the following described placer mining claims situated on said Canyon Creek, namely:

Discovery No. 1 Canyon Creek, and Nos. 2, 3, 4, 5, 6, 7, 8, 9, 10,

11, 12, 13, 14, 15, 16, 17, 18, 19, 20, 21, and 22 all below Discovery,

each of which said claims were owned by W. L. Crosby;

No. 1 Summit Group and 1, 2, and 3 Canyon, above the mouth of Squaw Creek, each of which said claims were owned by L. G. Swenson;

Nos. 4 and 5 Canyon Creek above Squaw Creek, which said claims were owned by Oscar Utsgard; and

No. 1 Camp Creek (which said Camp Creek is a tributary of said Canyon Creek), owned by Mrs. John King;

That during the period of said assessment year from July 1, 1939, until on or about the 31st day of January, 1940, said Boundary Dredging Company carried on extensive mining, prospecting, and drilling operations upon said above named claims, which were being worked by said company as a group, and in such mining, prospecting, and development work said company employed a large force of men, dredging machinery, and drilling equipment;

That said work, labor, and improvements was carried on and were made by said company for themselves and in behalf of the above named owners of said claims, and was done under agreement by such owners with said Boundary Dredging Company;

That the total work, labor, and improvements made by said company upon said claims as a whole, exceeded the sum of One Hundred Dollars for each claim, and that the aggregate of the expense entailed in such work, labor, and improvements was more than sufficient to hold said group of claims and each individual claim under the law requiring the performance of annual assessment work for the assessment year above mentioned.

Donald Gill


Subscribed and sworn to before me on the 4 day of Sept. 1940

F. D. Pratt P. M.

Filed for record at the request

of Boundary Dredging Company

073 \$12. 12



day of Sept 1940

no

minutes past

3 P. M.

B. B. Green
U. S. Commissioner and ex
officio Recorder

1518

Affidavit of Annual Labor
for the year 1939 - 1940

United States of America)
Territory of Alaska) ss.

James S. Crawford, being first duly sworn, deposes and says:
That the United States Smelting Refining and Mining Company is a corporation organized pursuant to the laws of the State of Maine, and is duly qualified to do business in the Territory of Alaska, and is the owner of the claims hereinafter described;

That affiant is the attorney in fact of said Company and is a person having knowledge of the facts herein set forth, and makes this affidavit for and on behalf of said owner for the purpose of complying with the laws of the United States and with Section 360 Compiled Laws of Alaska, 1933, as amended;

That said Company did, during the year beginning at noon the first day of July 1939, perform labor on or make improvements on or for the benefit or development of each of the mining claims hereinafter mentioned, of the value of not less than One Hundred Dollars (\$100.00) for each of said claims or not less than the value hereinafter set forth after each claim or group of claims where said value exceeds \$100.00 per claim.

All of said claims are situated in the Forty Mile Recording Precinct, Territory of Alaska.

(a) The name or number of said claims, where each is situated, and the character and value of improvements made are as follows:

On Chicken Creek, a tributary of the Mosquito Fork of the Forty Mile River

	Character of Work	Value
Larson Bench		
Black Bottom		
The Zelda Bess	contiguous claims of common ownership	more than
High Pockets	grouped for annual assessment work.	\$1300.00
Half Pint		
Grasshopper	Common improvements	
Bluebird	are 449 feet of prospect drilling.	
5 1/2 Below Discovery		
Yellow Jacket Bench		
Nabob No. 1		
Nabob No. 2		
Nabob No. 3		
North Star		

(b) The number of days work done on each of said claims is the equivalent of 12 1/2 days of 8 hours each of one man's labor for each \$100 for each 20 acres or fraction thereof.

(c) The date of the performance of such labor and making

the improvements was between January 1, 1940 and noon of the first day of July, 1940.

(d) The person at whose instance the work was done or improvements made was United States Smelting Refining and Mining Company, a Maine corporation.

(e) The actual amount paid for such work or improvements was more than One Thousand Three Hundred Dollars (\$1,300.00) and was paid by said United States Smelting Refining and Mining Company. Said owner actually paid the above mentioned sum for said work which required the equivalent of at least 12 1/2 days work of 8 hours each of one man for each \$100 thereof.

James D. Crawford


Subscribed and sworn to before me this 16 day of September, 1940

Filed for record at the request

of Marshall R. Gurd on the 25

day of Sept 1940 at

minutes past 4 P.M.



Hertha N. Baker
Notary Public in and for
the Territory of Alaska.
My commission expires Feb. 28, 1941

B. B. Green
U. S. Commissioner and ex-officio Recorder

Affidavit of Annual Labor

for year 1939-1940

#1519

United States of America } ss.
Territory of Alaska }

James D. Crawford, being first duly sworn, deposes and says:

That United States Smelting Refining and Mining Company is a corporation organized pursuant to the laws of the state of Maine and is duly qualified to do business in the Territory of Alaska, and is the optionee of the claims hereinafter described, and the owner of said claims is the Northern Commercial Company;

That Affiant is the attorney in fact of said United States Smelting Refining and Mining Company and is a person having knowledge of the facts herein set forth, and makes this affidavit for and on behalf of said optionee and said owner for the purpose of complying with the laws of the United States and with Section 360 Compiled Laws of Alaska, 1933, as amended.

That said Company did, during the year beginning at noon the first day of July, 1939, perform labor on or make improvements on or for the benefit or development of each of the mining claims hereinafter mentioned, of the value of One Hundred Dollars (\$100.00) for each of said claims or of each 20 acres thereof as required by law, or of not less than the value hereinafter set forth after each claim or group of claims.

all of said claims are situated in the Forty Mile Recording

Precinct, Territory of Alaska.

(a) The name or number of said claims, where each is situated and the character and value of improvements made are as follows:

On Chisken Creek, a tributary of the Mosquito

Fort of the Forty Mile River:

Character of Work

Value

No. 12 Below

Snowbird

No. 12 B Fraction

No. 11 a. Fraction

French Fraction No. 1

6 Below Discovery

7 Below Discovery

8 Below Discovery

12 Below Discovery

French Fraction Annex

French Fraction Claim

Wild Goose Association

No. 13 a Fraction

No. 12 a Fraction

9 Below Discovery

10 Below Discovery

11 Below Discovery

13 Below Discovery

14 Below Discovery

contiguous claims of common ownership grouped for assessment work.

More than

On the Mosquito Fork of the Forty Mile River:

Common improvements are more than 4500 feet of prospect drilling.

\$15,000

Colleen

Sawmill

Malinoots

Joyce

Morning Glory

Moose Fraction

Caribou

Landing Extension

Ptarmigan

Jeff

Blue Bird Fraction

Blue Bird

Sawmill Fraction

Wren

Raven

Maggie

Course Money

Landing

Bank of Commerce
 Jar Heel
 Big Horn
 Robin Fraction
 Blaine No. 7 South Fork Group
 Blaine No. 8. South Fork Group
 Blaine No. 9. South Fork Group
 Blaine No. 10. South Fork Group
 Blaine No. 11. South Fork Group
 Hillside Blaine No. 1
 Hillside Blaine No. 2
 On South Fork of the Forty
 Mile River:
 Snipers Friend No. 1
 Snipers friend No. 2
 The Lady Ruth Blaine
 The Lady Ruth Bench Blaine
 Spruce Creek Bench No. 1
 Smith's Bar Bench Blaine
 Murphy Blaine
 The Platinum Blaine
 Platinum Placer
 No. 1 South Fork Group
 No. 3 South Fork Group
 No. 5 South Fork Group
 No. 1 Left Limit South Fork Group
 No. 2 Left Limit South Fork Group
 Smith's Bar No. 1
 Association Blaine Snipers Friend
 Snipers Friend Annex
 The Platinum Annex Blaine
 The Spruce Mining Blaine
 Spruce Bench Blaine No. 2
 Smith's Bar Placer Blaine
 Green River Placer Blaine
 Fair Play
 No. 2. South Fork Group
 No. 4 South Fork Group
 No. 6 South Fork Group
 No. 3 Left Limit South Fork Group
 No. 4 Left Limit South Fork Group
 Sallie Fraction

(Character and value of
 improvements for all
 the claims in this
 affidavit are set forth
 on Page 2 hereof.)

(b) The number of days work done on each of said claims is
 the equivalent of 12 1/2 days of 8 hours each of one man's labor for
 each \$100 for each 20 acres or fraction thereof.

(c) The date of the performance of such labor and making the

improvements was between September 1, 1939 and noon of the first day of July, 1940.

(d) The persons at whose instance the work was done or improvements made were United States Smelting Refining and Mining Company, a Maine corporation, and said owner, Northern Commercial Company.

(e) The actual amount paid for such work was more than Fifteen Thousand dollars (\$15,000.00) and was paid by said United States Smelting Refining and Mining Company. Said optionee actually paid the above mentioned sum for said work which required the equivalent of at least 12 1/2 days work of 8 hours each of one man for each \$100.00 thereof.

James D. Crawford
Subscribed and sworn to before me this 16th day of September, 1940.

Hertha N. Baker

Notary Public in and for the Territory of Alaska.

Filed for record at the request

of Donald R. Green on the 25

day of Sept 1940 at 10

minutes past 4 P.M.

(Notarial Seal)

My commission expires Feb. 28, 1941

B. B. Green
U. S. Commissioner and ex-officio Recorder

Annual Labor

1517

Ole Berg being duly sworn states and affirms that the sum of fifteen hundred dollars (\$1500.00) has been expended in improvements on the following described claims situated on Squaw Creek in the Forty Mile Recording District Territory of Alaska, said work covering the year 1940 - 1941

Number 13 Squaw Creek

Fraction between 13 and 16 Squaw Creek

Numbers 16, 17, 18 and 19 Squaw Creek

Number 1 Baby Creek

Three claims known as Elzee Group

Discovery group of 5 claims making a total of 15 claims.

Ole Berg

Subscribed and sworn to before me this 25th day of Sept. 1940

B. B. Green

Filed for record at the request

of Ole Berg on the 25

day of Sept 1940 at 5

minutes past 1 P.M.

(Seal)

U.S. Commissioner and ex-officio Recorder.

B. B. Green
U. S. Commissioner and ex-officio Recorder

Affidavit of Annual Labor

1520

United States of America }
Territory of Alaska } S.S.
Fourth Division

George Preston, being first duly sworn, deposes and says: That labor and improvements have been expended on the following described placer mining property, said property being a matter of record in the Recorder's Office of the Forty Mile Recording Precinct, Fourth Judicial Division, Territory of Alaska, and that said labor and improvements consisted of drilling, sinking shafts and preparing the said properties for further development, and that the sum in excess of Four Thousand Dollars (\$4,000.00) was expended in such labor and improvements for the Annual Labor Year of 1940 and 1941.

The Placer Mining Claims mentioned above are listed as follows: Claims Numbers 1, 2, 3, 4, 5, 6, 7, and 8, located on Cherry Creek, a tributary of the South Fork of the Forty Mile River, and containing twenty acres each, more or less.

Placer Mining Claims Numbers: 9, 10, 11, 12, and 13, located on Walker Fork, a tributary of the South Fork of the Forty Mile River, said claims are known by the name of the "Walker's Fork Group".

Further: a representative of the Alaska Gold Placers, Inc., has at all times been present on the above mentioned property.

George Preston
Agent.

Subscribed and sworn to before me this September 28th, 1940
B. B. Green

Filed for record at the request

of George Preston on the 28

day of Sept. 1940 at 45

minutes past 11 A.M.

(Seal)

U. S. Commissioner
Forty Mile Precinct, Fourth Judicial
Division, Territory of Alaska

B. B. Green
U. S. Commissioner and ex-officio Recorder

1629

Annual Labor, for the year 1940-1941

This is to Certify that the sum of nine hundred dollars (\$900.00) has been expended in labor and improvements by the undersigned owner of the following contiguous placer mining ground located on Baby Creek, a tributary of Squaw Creek in the Forty Mile Recording Precinct more particularly described as follows:

No 1 Baby Creek; No 2 Baby Creek; No 3 Baby Creek; No 4 Baby Creek; No 5 Baby Creek; No 6 Baby Creek; No 7 Baby Creek; No 8 Baby Creek; No 9 Baby Creek.

Filed for record at the request of Jack Wilkey on the 11 day of Feb 1941 at 30 minutes past 11 A.M. The foregoing placer mining claims are a matter of Record in the Recorder's Office of the Forty Mile Precinct at Lassen Alaska.

Sworn to before me this 11th day of February 1941

B. B. Green
U. S. Commissioner and ex-officio Recorder

Jack Wilkey
B. B. Green
U. S. Commissioner and ex-officio Recorder

Affidavit of Annual Labor

#1631

United States of America } ss.
Territory of Alaska }

Jack D. Watkins being first duly sworn deposes and says;
That at the instance of W.A. (Billy) Williams, between the 15th day of Jan. 1941 and March 1st, 1941. I performed twenty five days labor and made improvements upon placer mining claims known as President and Vice President Associations located Mosquito Fork of the Forty Mile River.

That said work consisted of sinking prospect holes on said ground in the Forty Mile Precinct. That said work constituted annual assessment of Two Hundred dollars, \$200.00 for the year ending July First 1941.

Jack D. Watkins Signed

Filed for record at the request

of Jack D. Watkins on the 20

day of Feb 1941 at 30

minutes past 10 A.M.

Notarial Seal

Ernest J. Rupert
a Notary Public in and for the Territory of Alaska, located at Chitena
My Commission Expires Dec. 16th 1941

B. B. Green
U. S. Commissioner and ex-officio Recorder

Annual Labor For 1940-1941

#1634

I, Justice Hull Elden, on behalf of Miss Lillian Fletched the owner of the following described placer mining ground: Discovery Bar consisting of five claims as a group, and situated on the Forty Mile River, and said claims is a matter of record in the Recorder's Office at Laseen, Alaska, Forty Mile Precinct, Fourth Division, Territory of Alaska and that labor and improvements in excess of Five Hundred dollars (\$500.00) has been expended on said property for the Annual Assessment work.

Justice H. Elden

sworn to before me this 20th day of February 1941 at Laseen, Alaska

Filed for record at the request

of Justice Elden on the 20

day of Feb 1941 at 30

minutes past 2 P.M.

B. B. Green
U. S. Commissioner and ex-officio Recorder

B. B. Green
U.S. Commissioner & ex-officio Recorder
Forty Mile Precinct, Fourth Judicial Division, Territory of Alaska

Annual Labor Affidavit

#1365

I, John Ostergard, of Franklin, Alaska, am the owner of the following described placer mining claims: No 2 Pup, a tributary of Napoleon Creek; Discovery, Napoleon Creek; No's 1-2-3-4-5 Napoleon Creek; and herewith affirm that improvements consisting of labor and development work, in excess has been done, of the amount of seven hundred dollars (\$700.00) and that said property is a matter of record in the Office of the Recorder for the Forty Mile Precinct, Fourth Division, Territory of Alaska. This work has been done to comply with the law for the year 1940-1940.

John Ostergard

Filed for record at the request

of John Ostergard on the 20

day of Feb 1941 at 40

minutes past 3 P.M.

Subscribed and sworn to before me this 21st day of February 1941 at Laseen Alaska

B. B. Green
U.S. Commissioner - Forty Mile Precinct, Fourth Division, Territory of Alaska

B. B. Green
U. S. Commissioner and ex-officio Recorder

Annual Assessment Work for the Year Ending 1941

#1673

Howard Shaw, being first duly sworn, states and says that he has expended in labor and improvements in excess of the sum of \$400.00 (Four Hundred Dollars) on the following described placer mining property located on Eagle Creek, a tributary of the Mosquito Fork of the Forty Mile River, said claims are contiguous, to-wit:

No's 1-2-3-4 Eagle Creek

said claims being a matter of record in the Recorder's Office of the Forty Mile Recording Precinct, Fourth Division, Territory of Alaska

Howard E. Shaw

Subscribed and sworn to before me this 9th day of April, A.D., 1941 at Lassen, Alaska

Filed for record at the request

Howard Shaw on the 9

day of April 1941 at us

minutes past 10 a.m.

Seal

B. B. Green

U.S. Commissioner and ex-officio Recorder

B. B. Green U. S. Commissioner and ex-officio Recorder

Proof of Labor

#1678

Forty Mile Precinct } ss
Fourth Judicial Division }
Territory of Alaska }

I, Mike Wasler being first duly sworn, say and state that the sum in excess of Two Hundred Dollars (\$200.00) was expended in labor and improvements on Placer Mining Claims known as No's Six (6) and Seven (7) Above Lower Discovery on Jack Wade Creek, complying with the Law for the Assessment Year of 1940 - 1941.

Mike Wasler

Subscribed and sworn to before me this 18th day of April 1941 at Lassen, Alaska

Filed for record at the request

John P. Miller on the 18

day of April 1941 at 5

minutes past 2 P.M.

Seal

B. B. Green

U.S. Commissioner and ex-officio Recorder, Forty Mile Precinct, Fourth Division, Territory of Alaska

B. B. Green U. S. Commissioner and ex-officio Recorder

#1698

Canyon Creek }
Forty Mile Precinct }
Territory of Alaska }

I, George Winans being first duly sworn state and say that the sum of six hundred dollars has been expended in labor and improvements on the following placer mining claims said claims being a matter of record in the Recorder's Office for the Forty Mile Recording District and are as follows:

Arkansas No 3

Arkansas No. 6

Arkansas No 4

Arkansas No. 7

Arkansas No 5

Arkansas No. 8

and are contiguous properties - work and improvements being done to comply with Annual Assessment of 1940-1941

George Wiggins

Subscribed and sworn to before me this 14th day of May 1941

Filed for record at the request

B. B. Green

of George Wiggins 14

(Seal)

U.S. Commissioner
Forty Mile Precinct
Territory of Alaska

day of May 1941 at 40

minutes past 10 A.M.

B. B. Green
U. S. Commissioner ~~and ex~~
officio Recorder

Canyon Creek
Forty Mile Precinct
Territory of Alaska

1699

I, George Wiggins being first duly sworn state and say that the sum of One thousand dollars has been expended in labor and improvements on the following placed mining claims said claims being a matter of record in the Recorders Office for the Forty Mile Recording District and are as follows:

- Camp Creek No 1; Number One Camp Creek; Number Two Camp Creek; Number Three Camp Creek; Number Four Camp Creek; Number Five Camp Creek; Number Six Camp Creek; Number Seven Camp Creek; Brophy No 1; Brophy No 2;

and are contiguous properties, work and improvements being done to comply with the Annual Assessment 1940-1941

George Wiggins

Subscribed and sworn to before me this 14th day of May 1941.

Filed for record at the request

(Seal)

B. B. Green
U. S. Commissioner
Forty Mile Precinct
Territory of Alaska

of George Wiggins on the 14

day of May 1941 at 40

minutes past 10 A.M.

B. B. Green
U. S. Commissioner ~~and ex~~
officio Recorder

Affidavit of Annual Labor

#1702

Fourth Judicial Division
Territory of Alaska

Before me appeared, this day, L. G. Swenson, being first duly sworn, deposes and says that: Between the first day of November 1940 and the 10th day of April 1941 there was 75 days labor performed on the following placed mining claims

No 1 Tunnel Group claim

No's 1-2-3 above the mouth of Law Creek on Canyon Creek

No's 5 and 6 below Discovery on Law Creek

Said labor was done by the Boundary Dredging Company, and I also done some work, I being the owner of said claims.

The work consisted of drilling and sinking of shafts,

and was done for the benefit of all of the above mentioned claims
said claims are situated in the Forty Mile Recording Precinct. The
value of said labor is Six Hundred Dollars

L. G. Svenson

Subscribed and sworn to before me this 9th day of June 1941

Eugene Doherty

Postmaster

Filed for record at the request

of L. G. Svenson on the 11

Postmaster
Lassen
June 9 1941

day of June 1941 at 10

minutes past 4 P.M.

B. B. Green
U. S. Commissioner and
ex officio Recorder

Annual Labor 1940 - 1941

#1707

United States of America }
Forty Mile Precinct } S.S.
Territory of Alaska }

Syvort Koland, being first duly sworn states that he and
W. P. Kirkpatrick have expended in the excess of the sum of Twenty
five Hundred Dollars (\$2500.00) in labor and improvements on
the following described placer mining ground, said property being
a matter of record in the Recorder's Office of the Forty Mile Recording
District, Fourth Judicial Division, Territory of Alaska, to-wit:

- Three "A" or Fitzpatrick Fraction on Last Chicken
- Pup Bench claim on right limit known as Baker or Last Chance Fraction
- All claims known as 1-2-3-4 on Last Chicken Pup
- Bench claims opposite said claim No. 2, known as Skagit, and
- Hamilton Bench claims on left limit
- Bench claims known as Carrie - Mattawaski - Langfarth - Jennie
- being Discovery claim - Maud - Francis - Mabel - and Margaret
- Fractions all being on the right limit, and all of the foregoing
- claims being known as the Last Chicken Hill Group; also the
- Vaught claim on the left limit of Chicken Creek opposite No 7
- Below Discovery
- Hard Luck Fraction
- Bertha Bench and Fraction Bench adjoining Mabel claim on Last Chicken Group.

That the work and improvements done, complied with the law
governing Annual Labor as such for all said claims.

Syvort Koland

Dated at Lassen, Alaska, June 7th 1941

Subscribed and sworn to before me, at Lassen Alaska,
this 7th day of June 1941

B. B. Green

U. S. Commissioner and
ex officio Recorder

Filed for record at the request

of Syvort Koland on the 7

Deal

day of June 1941 at 15

minutes past 2 P.M.

B. B. Green
U. S. Commissioner and
ex officio Recorder

Assessment Work Notice

#1715

I, the undersigned, a citizen of the United States, have performed one hundred dollars (\$100.00) worth of labor on each of the following claims, for the year ending July 1, 1941.

Twenty-two claims on Canyon Creek: Beginning with claim No. 1, about 1/4 mile below the mouth of Squaw Creek and continuing down stream to the junction of Mariner Creek and Canyon Creek, recorded in Vol. 4 of M.L., pages 586-7-8, 596 to 601, Nos. 401-406 and 428-b to 443 inclusive.

This work was done at the instance of W. L. Crosby.

Date: June 20, 1941

W. L. Crosby
W. L. Crosby

Subscribed and sworn to before me this 20th day of June, 1941
A.D. at Laseen Alaska

Filed for record at the request

of W. L. Crosby on the 25

day of June 1941 at 10

minutes past 4 P.M.

B. B. Green

U.S. Commissioner & ex-officio
Recorder.

B. B. Green
U. S. Commissioner and ex-
officio Recorder

Assessment Work Notice

#1716

I, the undersigned, a citizen of the United States, have performed one hundred dollars (\$100.00) worth of labor on each of the following claims, for the year ending July 1, 1941.

Alma Claim No. 1 - to Alma Claim No. 10 inclusive.

Recorded in Volume 4 of M.L., pages 423, 586; and in Volume 5 of M.L., pages 77, 78, and 79.

Work was done at the instance of Alma P. Crosby and W. L. Crosby.

Date: June 20, 1941

W. L. Crosby
W. L. Crosby

Subscribed and sworn to before me this 20th day of June 1941. A.D. at Laseen Alaska

Filed for record at the request

of W. L. Crosby on the 25

day of June 1941 at 10

minutes past 4 P.M.

B. B. Green
U. S. Commissioner and ex-
officio Recorder

B. B. Green
U.S. Commissioner and
ex-officio Recorder.

Annual Assessment Affidavit

#1717

This is to certify that a sum in excess of Four Hundred Dollars (\$400.00) has been expended in labor and improvements on the following described placer mining property for the year 1940-1941.

That said claims are a matter of record in the Recorder's Office for the Forty Mile Precinct, Fourth Judicial Division, Territory of Alaska,

and are as follows:

- No. 4 Above Woods Creek
- No. 5 Woods Creek
- No. 1 Left Fork Woods Creek
- No. 2 Left Fork Woods Creek

that said improvements were made on behalf of the owners Mrs. Mary Peterson and John Peterson

John Peterson

Sworn and subscribed to before me this 27th day of June A.D. 1941
Dated at Laseen, Alaska

Filed for record at the request

of John Peterson on the 27

day of June 1941 at 20

minutes past 1 P.M.

(Seal)

B. B. Green
U.S. Commissioner and
ex-officio Recorder

B. B. Green
U. S. Commissioner and ex-
officio Recorder

Affidavit of Annual Labor

June 29-1941

#1119

This is to certify that I, George Wiggins of Boundary, Alaska
have performed three hundred dollars worth of improvements on
three placer mining claims known as: Woods Creek No. 1; Woods
Creek No. 2; Woods Creek No. 3.

Said placer mining claims being situated in the Forty Mile
Recording District

George Wiggins

Subscribed and sworn to before me this 29th day of June 1941

Filed for record at the request

of George Wiggins on the 29

day of June 1941 at 5

minutes past 3 P.M.

(Seal)

B. B. Green
U.S. Commissioner and
ex-officio Recorder

B. B. Green
U. S. Commissioner and ex-
officio Recorder