





USGS  
Historical File  
Topo

MAPPED BY THE GEOLOGICAL SURVEY, INTERNATIONAL  
BOUNDARY COMMISSION, AND THE U. S. AIR FORCE  
EDITED AND PUBLISHED BY THE GEOLOGICAL SURVEY  
CONTROL BY USGS AND INTERNATIONAL BOUNDARY COMMISSION  
CULTURE IN PART COMPILED FROM TRIMETROSON PHOTOGRAPHY,  
1941-1948. TOPOGRAPHY COMPILED FROM ORIGINAL SURVEYS OF  
THE GEOLOGICAL SURVEY, SUPPLEMENTED BY STEREOPHOTO-  
GRAMMETRIC (PHOTOALTADE) COMPILATION, 1950  
UNIVERSAL TRANSVERSE MERCATOR PROJECTION, ZONE 7

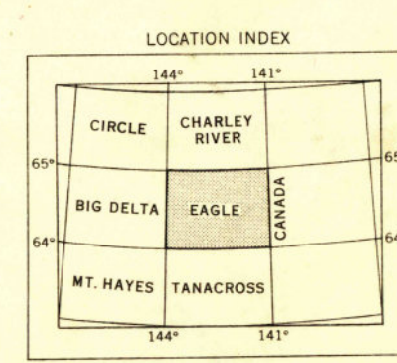


- 1. TOPOGRAPHY AND PLANIMETRY FROM ALASKA MAP 34
- 2. TOPOGRAPHY AND PLANIMETRY FROM ALASKA MAP 37 TRANSFERRED AND ADJUSTED TO TRIMETROSON BASE
- 3. INTERNATIONAL BOUNDARY COMMISSION



CONTOUR INTERVAL 200 FEET  
AREAS NOT SURVEYED IN DETAIL INDICATED BY BROKEN LINES  
DATUM IS MEAN SEA LEVEL

1951 MAGNETIC DECLINATION AT SOUTH EDGE OF SHEET VARIES FROM 31° TO 33° EAST  
THIS MAP IS AVAILABLE IN BOTH SHADED RELIEF AND CONTOUR EDITIONS  
FOR SALE BY U. S. GEOLOGICAL SURVEY, FEDERAL CENTER, DENVER, COLORADO OR WASHINGTON 25, D. C.  
A FOLDER DESCRIBING TOPOGRAPHIC MAPS AND SYMBOLS IS AVAILABLE ON REQUEST



ROAD CLASSIFICATION  
ALL WEATHER ROADS DRY WEATHER ROADS  
HARD SURFACE OTHER NONE IMPROVED DIRT UNIMPROVED DIRT  
TRAILS

EAGLE, ALASKA  
N-6400-W14100/60X180

USGS  
Historical File  
Topographic Division  
EDITION OF 1951  
2125