



United States Department of the Interior

BUREAU OF LAND MANAGEMENT
Fairbanks District Office
P.O. Box 1150
Fairbanks, Alaska 99707

IN REPLY REFER TO
2880- (242a)
F-375794
SEP 5 1 19 PM 1979

DECISION

RIGHT-OF-WAY GRANTED

Details of Grant

Serial Number of Grant: F-37579

Name of Grantee: State of Alaska
Department of Transportation
and Public Facilities
2301 Peger Road
Fairbanks, Alaska 99701

Map showing the location and
dimensions of grant:

Map designations: Project No. S-0680(17)
Livengood SE--Tolovana River
to intersection with F.A.S. 681
Parcel No. 1 (Maps attached)

Date Filed: May 12, 1978

Permitted use by Grantee: Federal Aid secondary highway

Authority for grant: Act of August 27, 1958,
(72 Stat. 885; 23 U.S.C. 317)

Regulations applicable to grant:

Code reference: 43 CFR 2800 thru 2802, 2821,
and 43 CFR Part 17

Date of Grant: AUG 31 1979

Expiration date of grant: N/A

Rental: N/A

Amount

When payable by grantee



Save Energy and You Serve America!

Terms and Conditions of Grant

Pursuant to the authority vested in the undersigned by Order No. 701 of the Director, Bureau of Land Management, dated July 23, 1964 (29 FR 10526), as amended, a right-of-way, the details of which are shown above, is hereby granted for the public lands involved 1/, subject to the following terms and conditions:

1. All valid rights existing on the date of the grant.
2. All regulations in 43 CFR 2800 as more specifically set forth in the attached terms and conditions.
3. Filing of proof of construction within 10 years from date of the grant.
4. Subject to attached standard stipulations and special stipulations which are made a part hereof by reference.


Carl D. Johnson
District Manager

Enclosures (4)

- 1-Map
- 2-Stipulations
- 3-ASO 2800-2
- 4-ASO 2800-3

cc:

State of Alaska, DOT&PF
Right-of-Way Division
Pouch Z
Juneau, Alaska 99811 w/encs. 1 and 2

Division Engineer
U.S. DOT, FHA
Bureau of Public Roads
P.O. Box 1648
Juneau, Alaska 99802 w/encs. 1 and 2

1/ For the purpose of this grant, public domain lands include those reserved or withdrawn for specific purposes, entered, selected, occupied and/or settled, and leased.

SPECIAL STIPULATIONS

1. Grantee shall conduct all construction, operation, and maintenance activities with minimum disturbance to vegetation. In areas where heavy equipment would be detrimental under the existing condition, standard hand clearing operations will be used.
2. Cut and fill operations shall be held to the very minimum necessary.
3. All overburden shall be removed and stockpiled for use in backfill and rehabilitation of cut and fill slopes.
4. All portions of the Elliott Highway replaced by the new alignment and no longer used or maintained shall be obliterated, stabilized, and rehabilitated in accordance with Standard Right-of-Way Stipulations B12.
5. Within six months of completion of the project, Grantee shall submit to the Authorized Officer a detailed plat describing the new highway right-of-way to be retained and all other existing highway rights-of-way replaced by the new highway that will be retained and maintained by the Grantee.

BOOK 154

PAGE 0688



ASO 2800-3
Rev. May 70

United States Department of the Interior 2800 (242a)
F-37579

IN REPLY REFER TO

BUREAU OF LAND MANAGEMENT
Fairbanks District Office
P.O. Box 1150
Fairbanks, Alaska 99707

AUG 31 1979

State of Alaska
Department of Transportation
and Public Facilities
2301 Peger Road
Fairbanks, Alaska 99701

Dear Sir:

Although the enclosed right-of-way grant provides that, upon request the grantee shall post a sign concerning the applicability of Title VI of the Civil Rights Act of 1964, no request to post is made of the grantee at this time.

Sincerely yours,

A handwritten signature in cursive script that reads "Carl D. Johnson".

Carl D. Johnson
District Manager



Save Energy and You Serve America!

ASO 2800-2
Rev. May 70

ACKNOWLEDGEMENT

STATE OF ALASKA
THIRD/FOURTH JUDICIAL DISTRICT

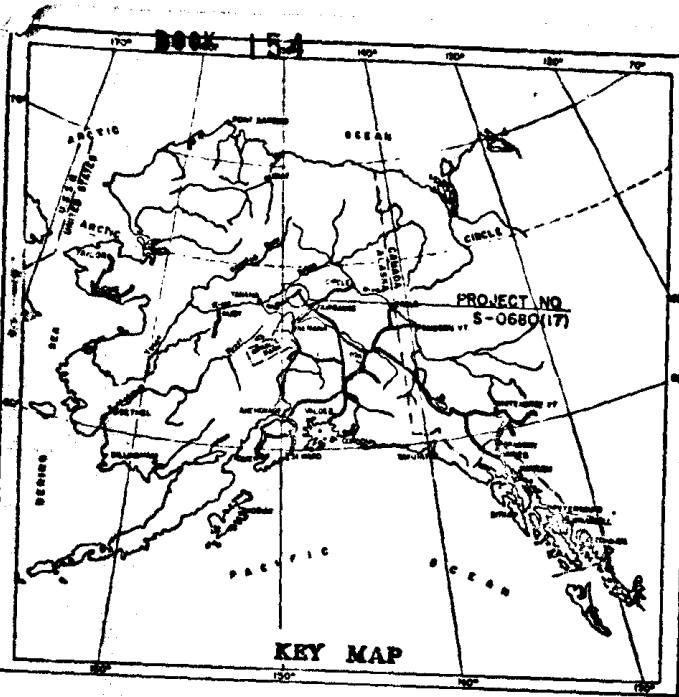
I, Eleanor K. Horutz, a Notary Public in and for the said Third/
Fourth Judicial District and State, do hereby certify that on this the
31st day of August, 1979, before me personally appeared Carl D. Johnson
being to me personally well known and known by me to be the District
Manager, Fairbanks District Office, Bureau of Land Management, and acknow-
ledged that the foregoing instrument bearing date of August 31, 1979 was
executed by him in his capacity and by authority vested in him by law,
for the purpose and intents in said instrument described and set forth,
and acknowledge the same to be his free act and deed as District Manager,
Fairbanks District Office, Bureau of Land Management.

Witness my hand and seal this 31 day of August, 1979.



Eleanor K. Horutz
(Notary Public)

My commission expires June 28, 1981.



PAGE 0698

STATE
DEPARTMENT
AND PUBLIC
PROPOSE

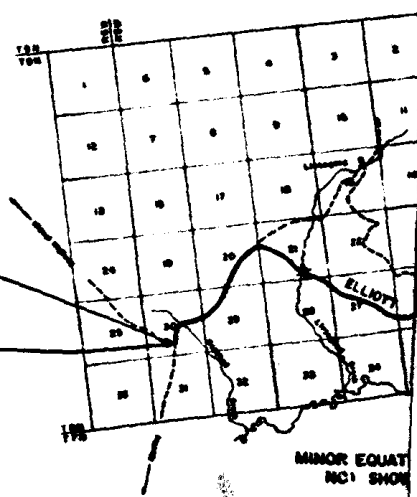
FROM LIVENGO
RIVER TO IN
(TOL)

END R/W ACQUISITION
0+3817+22.31

END CONSTRUCTION
0+3818+73.06

LENGTH OF PROJECT: 13.422 MILES

BASIS OF BEARINGS: ALASKA STATE PLANE COORDINATE SYSTEM



BOOK 154

STATE OF ALASKA
DEPARTMENT OF TRANSPORTATION
PUBLIC FACILITIES
ROAD HIGHWAY PROJECT

RECEIVED
BUREAU OF LAND MANAGEMENT
FAIRBANKS DISTRICT OFFICE
FAIRBANKS, ALASKA

F31579

ENGINEER'S STATEMENT

WOODROW JOHANSEN STATES THAT HE IS BY OCCUPATION A CIVIL ENGINEER EMPLOYED BY THE ALASKA DEPARTMENT OF TRANSPORTATION & PUBLIC FACILITIES TO SUPERVISE THE SURVEY OF HIGHWAY PROJECT NO. S-0680(17) AS SHOWN ON THIS MAP; THAT THE SURVEY OF SAID PROJECT WAS MADE UNDER HIS SUPERVISION AND UNDER AUTHORITY; THAT THIS PARCEL WAS SURVEYED DURING THE SURVEY OF THIS HIGHWAY PROJECT WHICH WAS CONDUCTED IN 1977, AND THAT SURVEY IS ACCURATELY REPRESENTED UPON THIS MAP

ENGINEER

Woodrow Johansen

RIGHT OF WAY

S-0680(17)
ROAD SOUTHEAST - TOLOVANA
INTERSECTION WITH FAS 681
(TOLOVANA RIVER TO LIVENGOOD)

APPLICANT'S CERTIFICATE

THIS IS TO CERTIFY THAT WOODROW JOHANSEN WHO SUSCRIBED THE STATEMENT HEREON IS THE PERSON EMPLOYED BY THE UNDERSIGNED APPLICANT TO SUPERVISE THE PREPARATION OF THIS MAP, WHICH HAS BEEN ADOPTED BY THE APPLICANT AS THE APPROXIMATE FINAL LOCATION OF THE PROJECT HEREBY SHOWN; AND THAT THIS MAP IS FILED AS PART OF THE BENEFITS OF THE ACT OF AUGUST 27, 1956 (72 STATUTE 885, U.S.C. 317) AND I FURTHER CERTIFY THAT THE RIGHT OF WAY HEREIN DESCRIBED IS DESIRED FOR ALASKA PROJECT S-0680(17)

COMMISSIONER

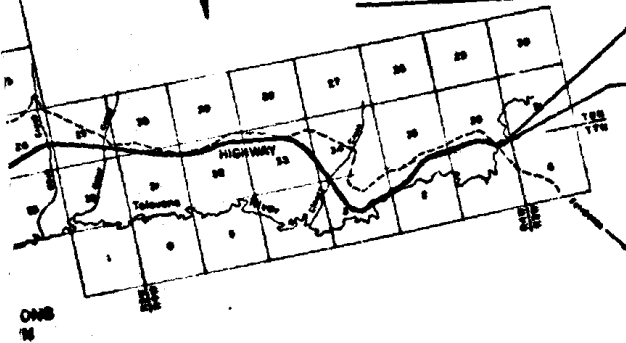
ATTEST

BEGIN R/W ACQUISITION

"C" 3113 +11.30 P.C.

BEGIN CONSTRUCTION

"C" 3113 +11.30 P.C.

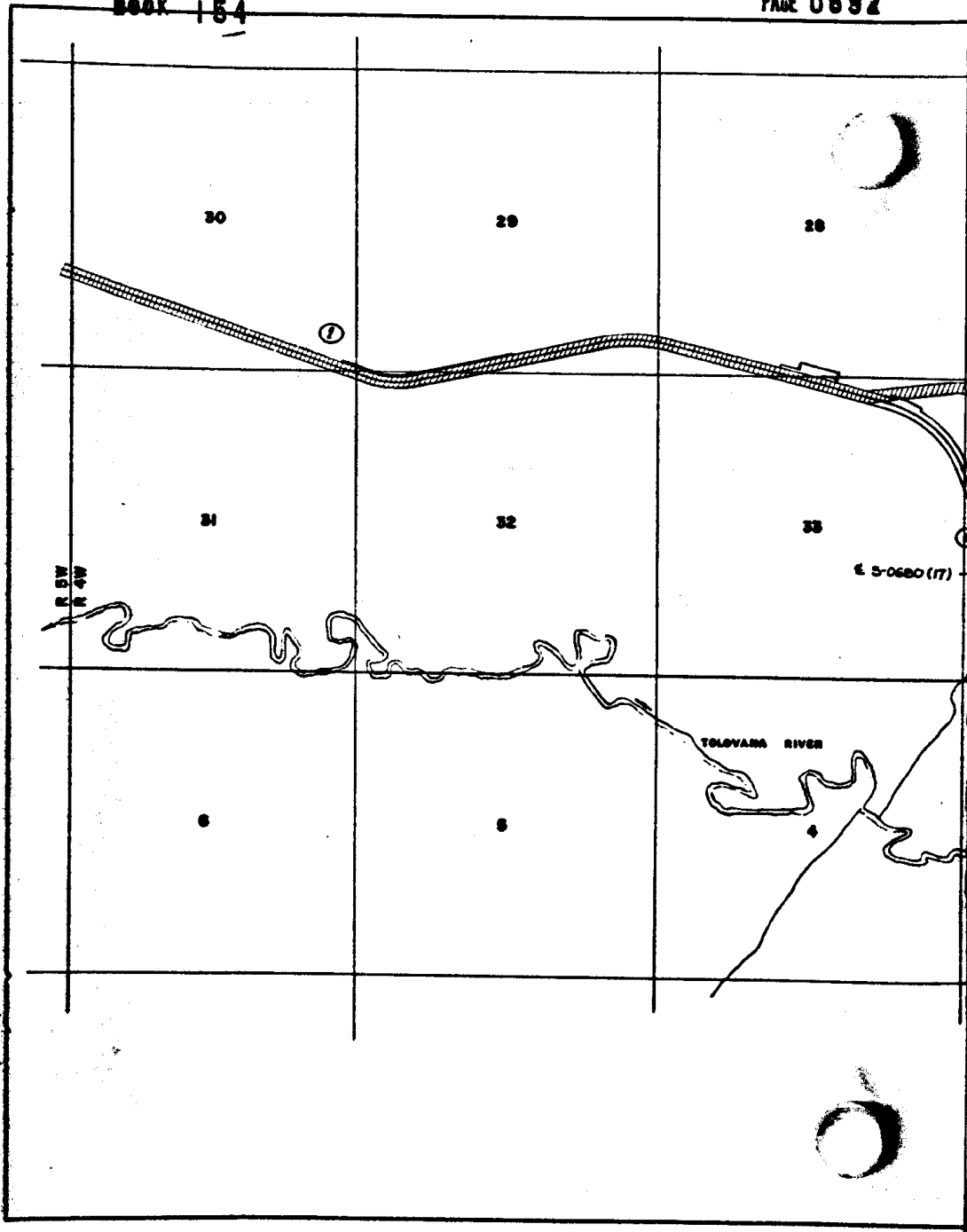


STATE OF ALASKA
DEPARTMENT OF TRANSPORTATION
AND PUBLIC FACILITIES
APPROVED 1987 4 15 78

Richard Chitt
FOR COMMISSIONER OF TRANSPORTATION AND PUBLIC FACILITIES


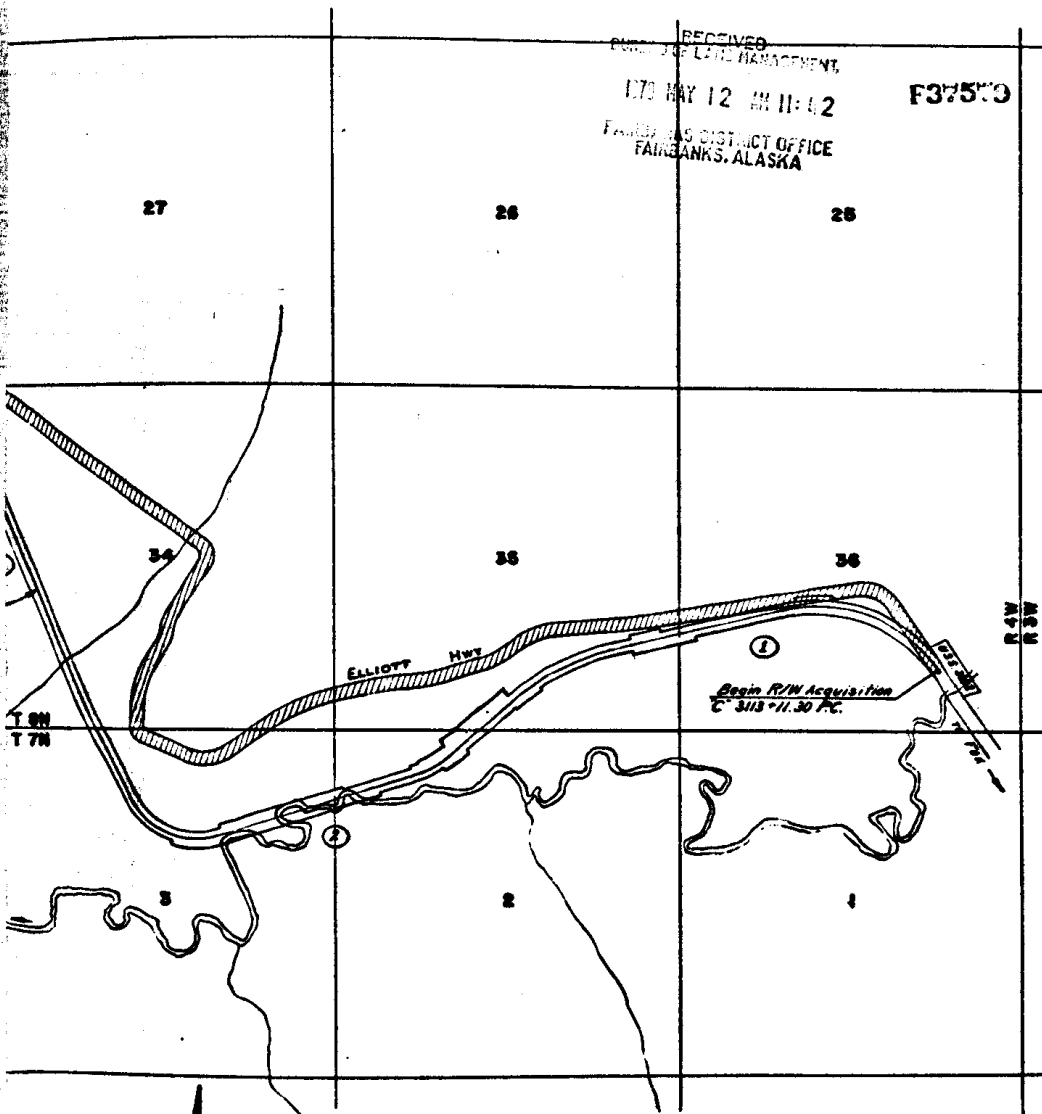
DEPARTMENT OF TRANSPORTATION
FEDERAL HIGHWAY ADMINISTRATION
APPROVED _____, D.

DIVISION ENGINEER



RECEIVED
PUBLIC WORKS MANAGEMENT
173 MAY 12 AM 11:42
FAIRBANKS DISTRICT OFFICE
FAIRBANKS, ALASKA

F37570



DATE	REVISION	BY
STATE OF ALASKA DEPARTMENT OF TRANSPORTATION AND PUBLIC FACILITIES RIGHT OF WAY MAP ALASKA PROJECT NO. S-0680(17) <small>SCALE 1" = 8000'</small>		

