


CHENA

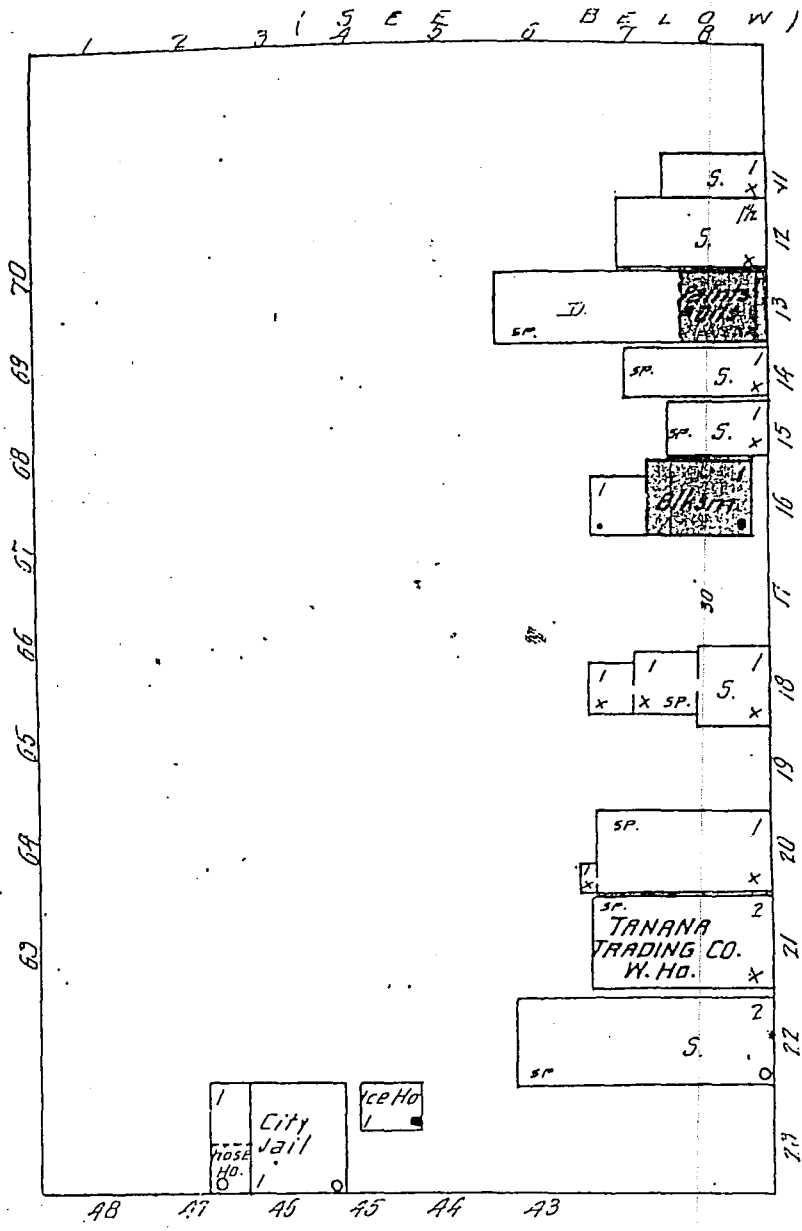
(ALASKA)

SURVEYED AND PUBLISHED BY THE
BOARD OF FIRE UNDERWRITERS
OF THE PACIFIC,
OCTOBER 1908

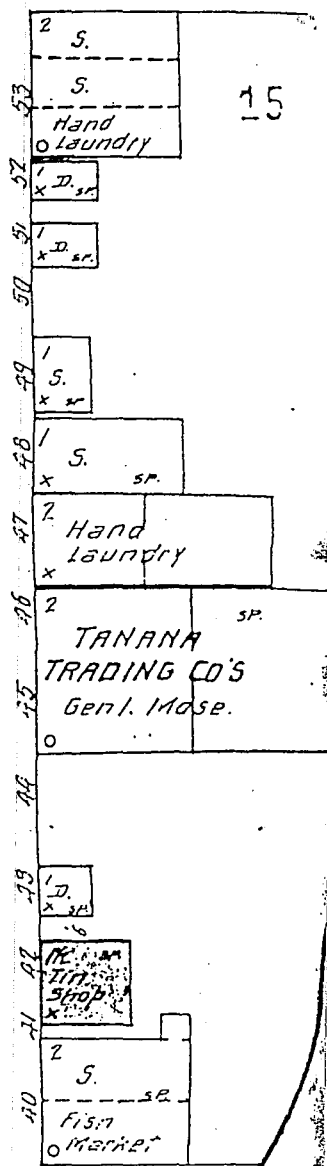
DRAFTED
PRINTED & COLORED BY
SANBORN MAP CO.
SAN FRANCISCO, CAL.
11 Broadway, N.Y.



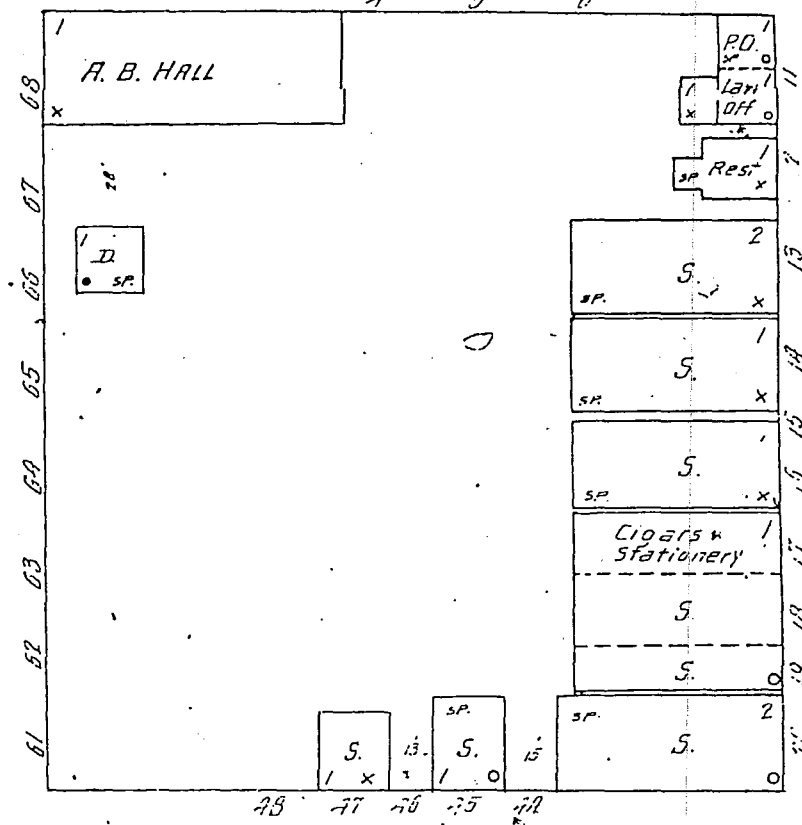
WASHINGTON



WASHINGTON

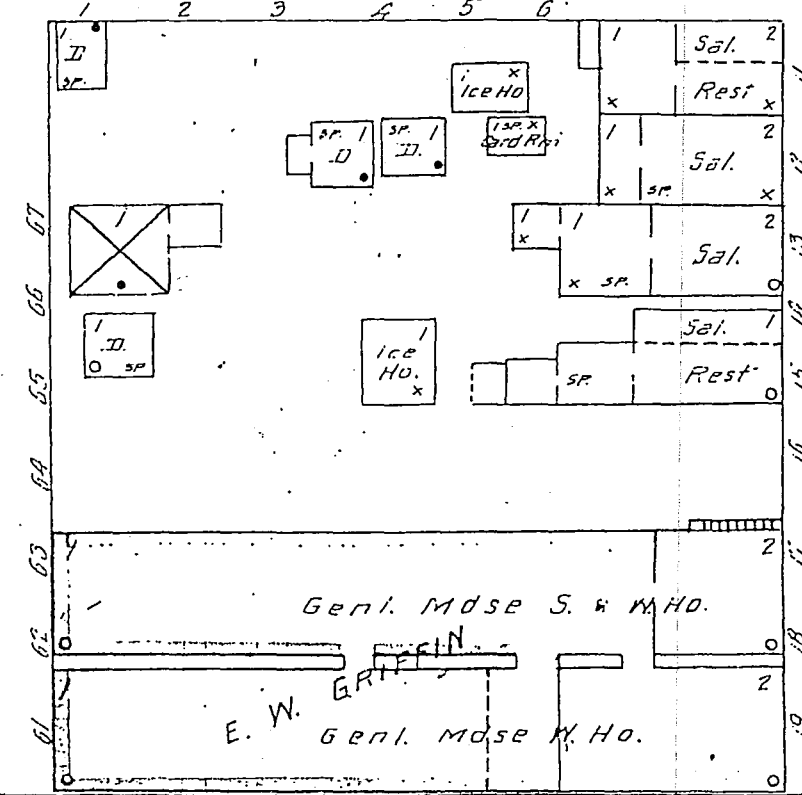


WISCONSIN



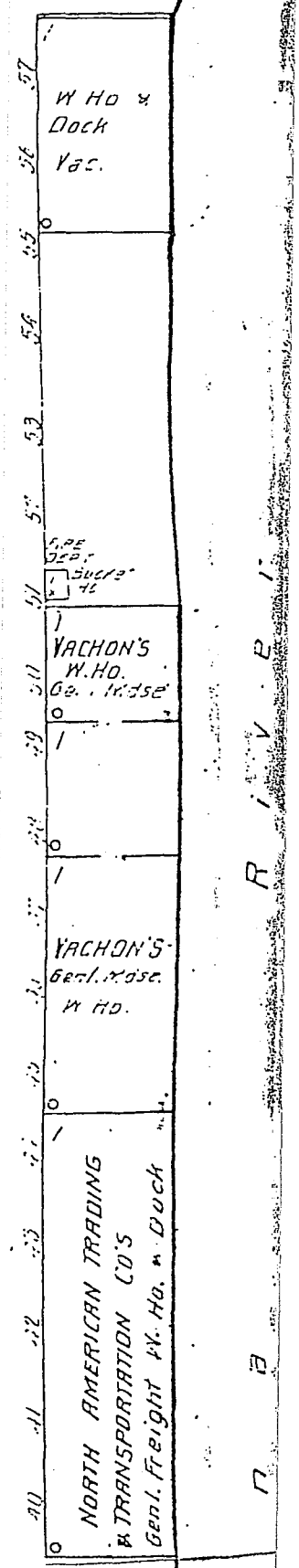
AV.

STATE



ST

FRONT



R I V E R

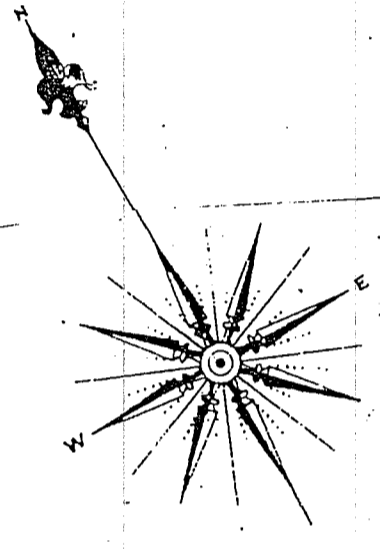
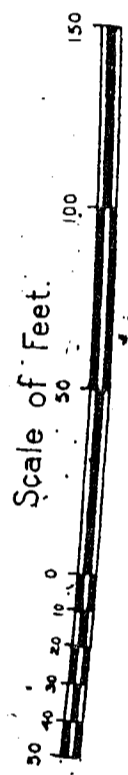
ST

IOWA
CHENA LUMBER & LIGHT
CO'S. W. HD.
Genl. Mdse.

GLOBE
HOTEL

CHENA LUMBER CO'S
SAW MILL
Dynamo Rm
Shop
Pump
Planer Shed

Sawdust
Pile

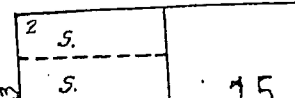
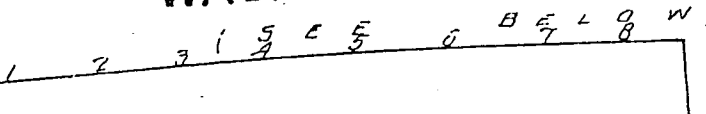
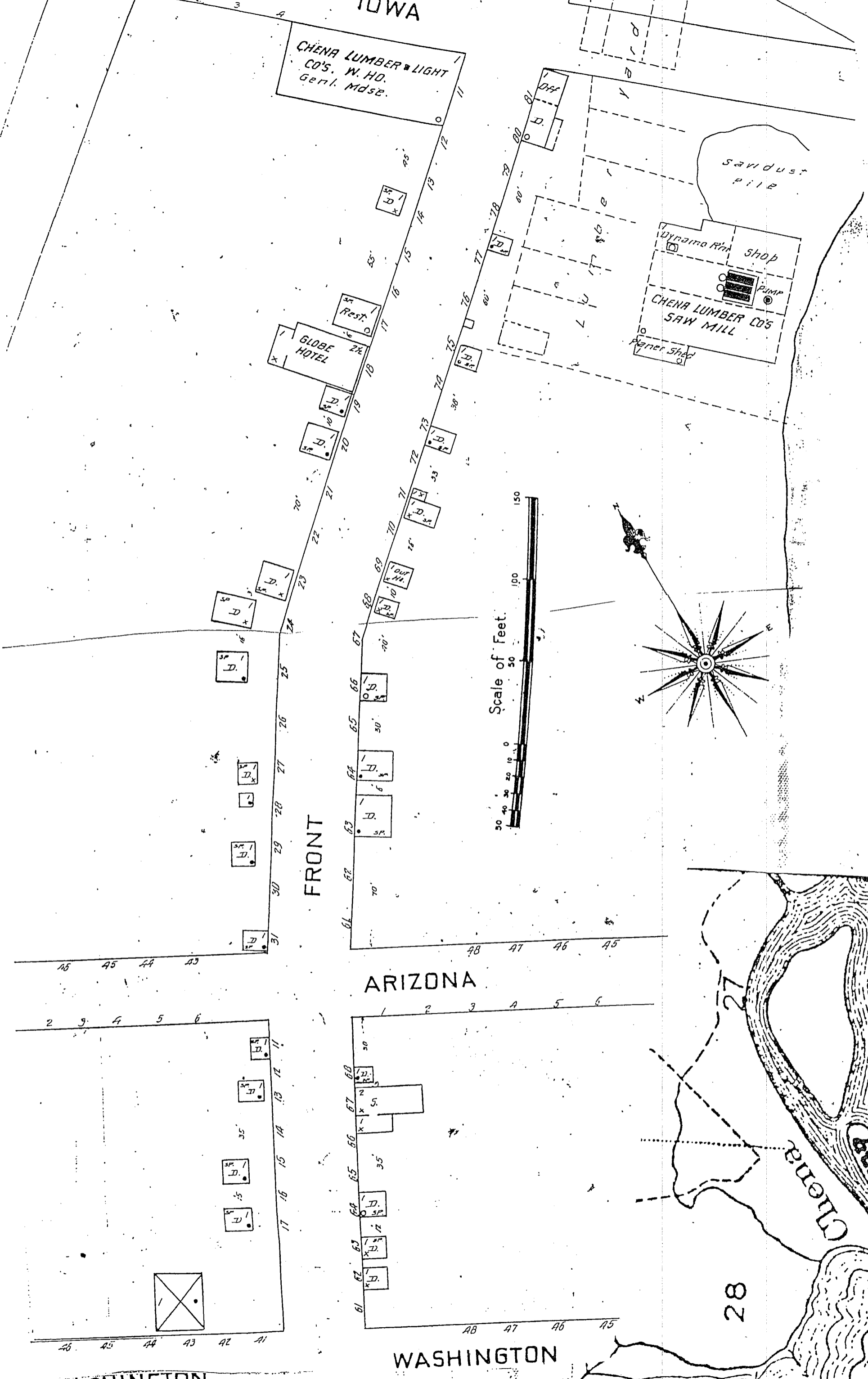
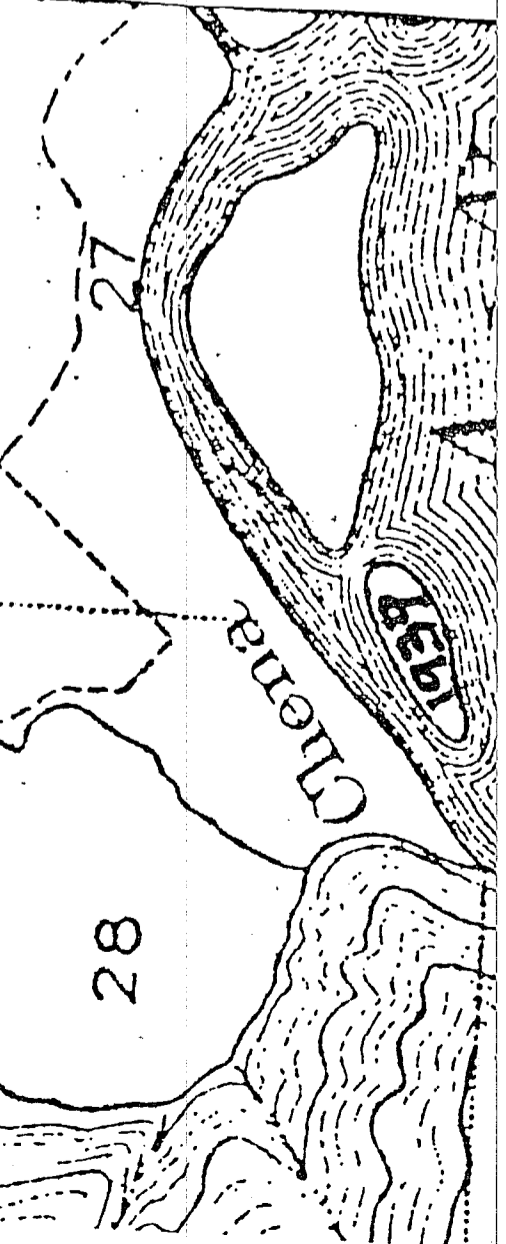


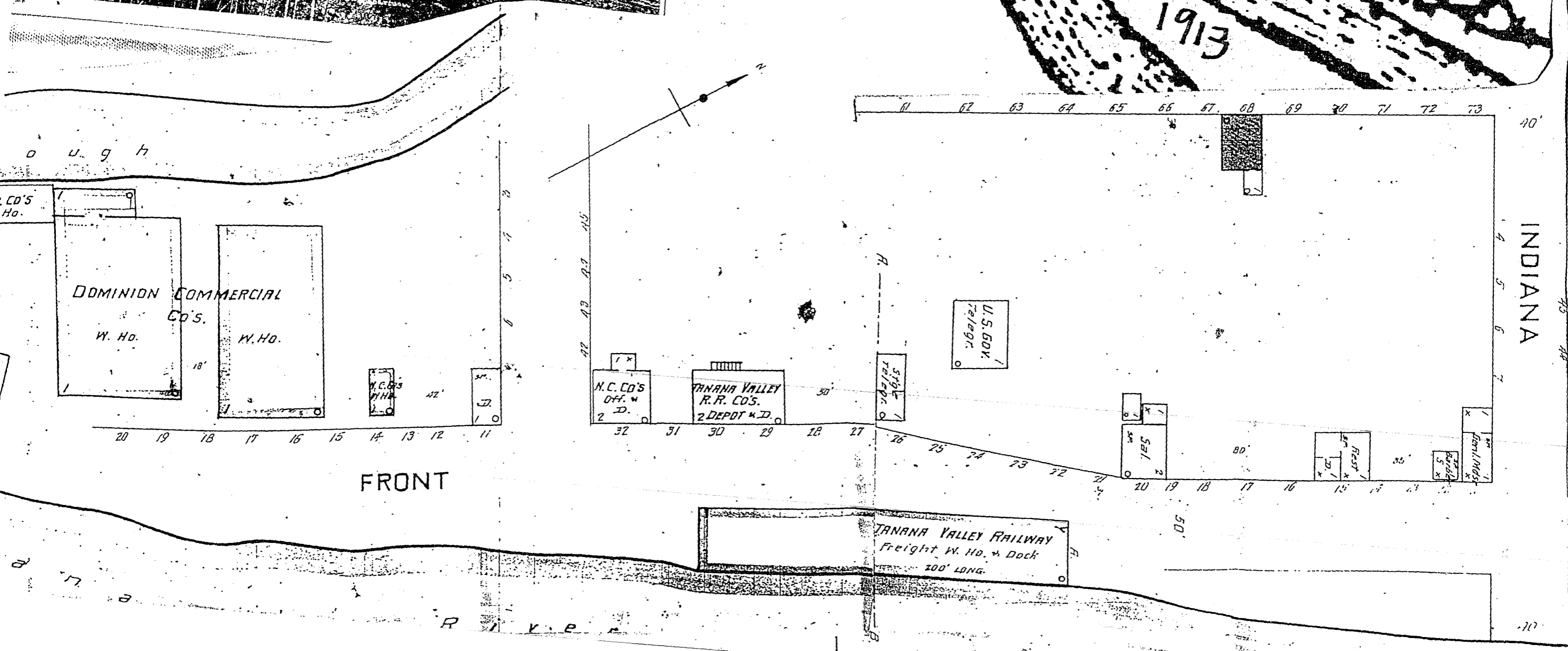
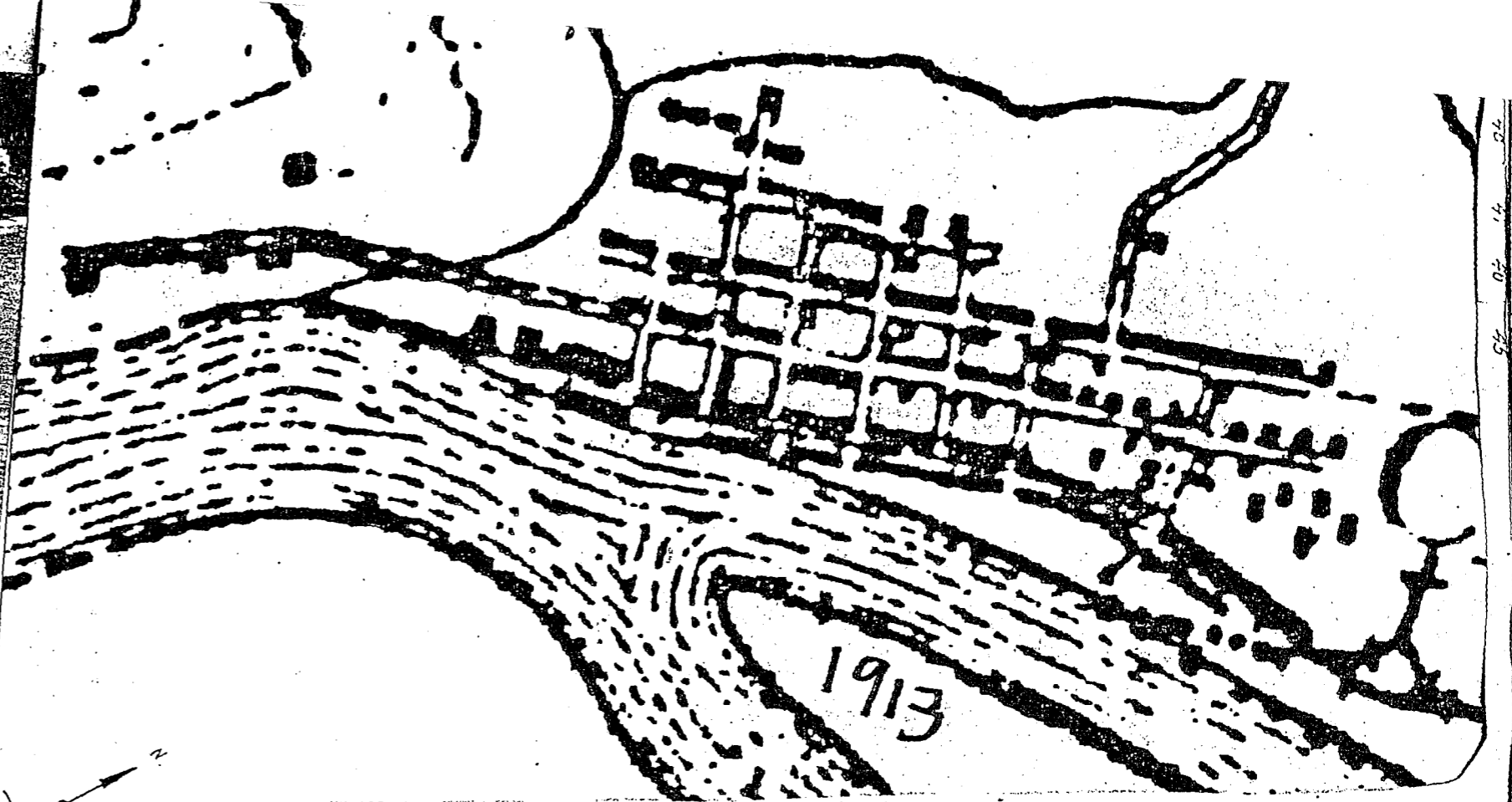
FRONT

ARIZONA

WASHINGTON

WASHINGTON





V. ARCHD
No 3
W. HO'S
No 1
E. GENL. INY.
INDIANA
1913



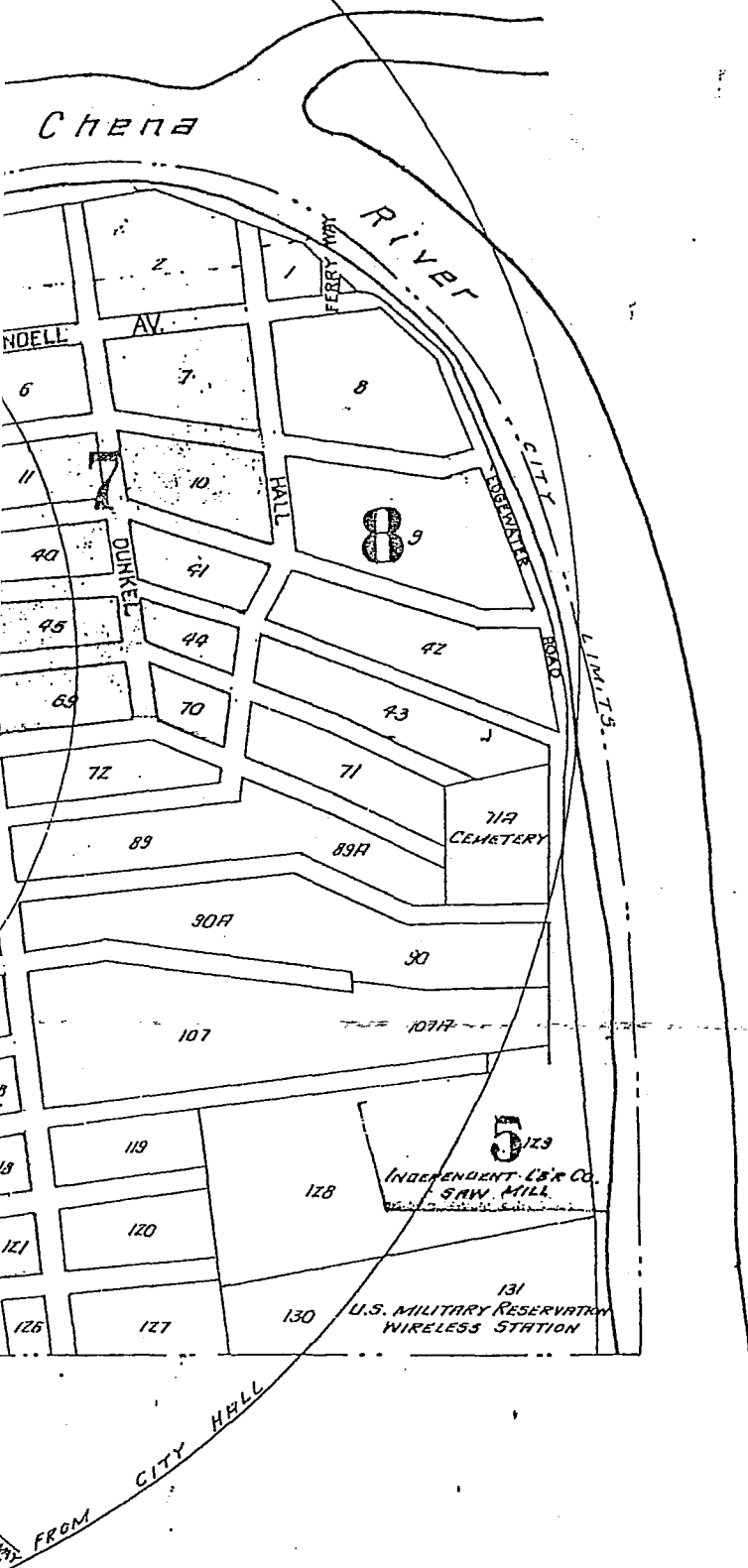
KEY

WINDOWS 123 WITH WIRE GLASS
 NUMBER OF STORES
 SINGLE ROOF
 COMPOSITION OF SLATE OR TIN ROOF

FIRE WALL 6IN. ABV ROOF METAL CORNICE
 FIRE WALL 12 IN. ABV ROOF WOOD CORNICE
 FIRE WALL 18 IN. ABV ROOF FRAME PARTITION
 OPENING WITH IRON DOOR
 " " " STANDARD " " IRON DOOR
 WINDOWS & IRON SHUTTERS
 WINDOW 1ST STORY
 WINDOWS 1ST & 2ND STORIES
 " 2ND & 4TH "

STABLE (CB) - CONCRETE BLOCK
 BUILDINGS COLORED YELLOW ARE FRAME
 " " " RED BRICK
 " " " BLUE STONE
 " " " GRAY IRON
 " " " BROWN FIRE PROOF

INDICATE RELATIVE HEIGHTS
 FIRE STATION, AS SHOWN ON KEY MAP
 ALTERNATE STREET NUMBERS ARE ACTUAL
 CONSECUTIVE STREET NOS ARE ARBITRARY (P.F.) PERPENDICULAR FLUE



© CIF 46584 NOV 25 1927

Map Division
JUL 7 1927
Library of Congress

WATER FAC.: WATER SUPPLIED BY NORTHERN COMMERCIAL CO. Z- INDEPENDENT SYSTEMS, FIRE & DOMESTIC BOTH DIRECT PRESS. FIRE SYSTEM (SEE SH. 5 BLK 15) WATER FROM SUMP 45' DEEP, CONN. BY UNDER GRD TUNNEL 222' LONG WITH CHENA RIVER, BY Z- WORTHINGTON DUP STM PUMPS (17" x 10 1/4" x 15") CAPY 1,000 G.P.M. & 6 DBL. 2 1/2" HYD'S. ALSO 4- 2 1/2" HYD'S AT PUMPING PLANT BLK 15 PRESS. 125 LBS. STM PIPES PARALLEL WATER MAINS TO PREVENT FREEZING, HYD'S ARE ALSO STM HEATED.

DOMESTIC SYSTEM (SEE SH. 5 BLK 36) WATER FROM DUG WELL 6' x 6' 30' DEEP BY A GARDNER COMPOUND STM PUMP (8" x 12" x 8" x 12") CAPY 600 G.P.M. TO HAVE AN AUX. WORTHINGTON DUP STM PUMP WITH CAPY 600 G.P.M. Z- 2 1/2" HYD'S ON THIS SYSTEM, PRESS. 110 LBS. R.R. SYSTEM (SEE SHEET 10) SUPPLIES NORTH SIDE CHENA RIVER A WORTHINGTON DUP STM PUMP (10" x 7" x 10") CAPY 250 G.P.M. & A KNOWLES DUP. STM PUMP (7 1/2" x 4 1/2" x 10") TAKE SUCTION FROM DUG WELL 30' DEEP & PUMP EITHER DIRECT INTO A 4" DISTRIB. MAIN OR ALL A 35,000 GAL. WOODEN W. TK EL. 25'. PUMPS, WELL, & TANK LOC. AT R.R. ROUND HO. (SEE KEY MAP) Z- O.H. & Z- 1 1/2" HYD'S. STM PIPES PARALLEL WATER MAIN. DIRECT PRESS. 150 LBS. GRAVITY PRESS. 10 LBS.

A MUNICIPAL DRY PIPE FIRE SYSTEM IS BEING PROPOSED AT TIME OF SURVEY, CONSISTING OF A BYRON-JACKSON ELEC. CENTRIE PUMP CAPY 1000 G.P.M. & AN AUXIL. BYRON-JACKSON PUMP DRIVEN BY A GASOL. ENG. CAPY 100 G.P.M. BOTH PUMPS TO BE LOC. BLK 4, SH. 6. & TO TAKE SUCTION FROM SUMP ON CHENA RIVER. TO HAVE 12 STD DBL. HYD'S - ALL MAINS TO BE 8" WOOD

FIRE DEPT.: PAID & VOL. CHIEF & 3 MEN FULLY PAID. - 8 VOL'S PAID WHEN CALLED. - 5 MEN SLEEP IN FIRE DEPT HO. - 1-DODGE-GRAHAM AUTO TRUCK WITH 3,000' Z 1/2" HOSE & H & L - Z-FORD AUTO CHEM. TRUCKS 1- WITH A 100 GAL. CHEM. TK & 1- WITH Z-30 GAL. CHEM. TKS. 2,000' Z 1/2" HOSE IN RESERVE ALL KEPT IN FIRE DEPT HO. BLK 48. NORTHERN COM'L CO. HAS Z-HAND HOSE CARTS WITH 500' Z 1/2" HOSE & 1-HOSE WAGON WITH 1,000' Z 1/2" HOSE BLK 36. THE ALASKA R.R. HAS 1-HAND HOSE CART WITH 200' Z 1/2" HOSE BLK 361 SH. 10. FREIGHT DEPOT. THE FAIRBANKS EXPLORATION CO. HAS 1-HAND HOSE CART WITH 500' Z 1/2" HOSE BLK 403 SH. 11.


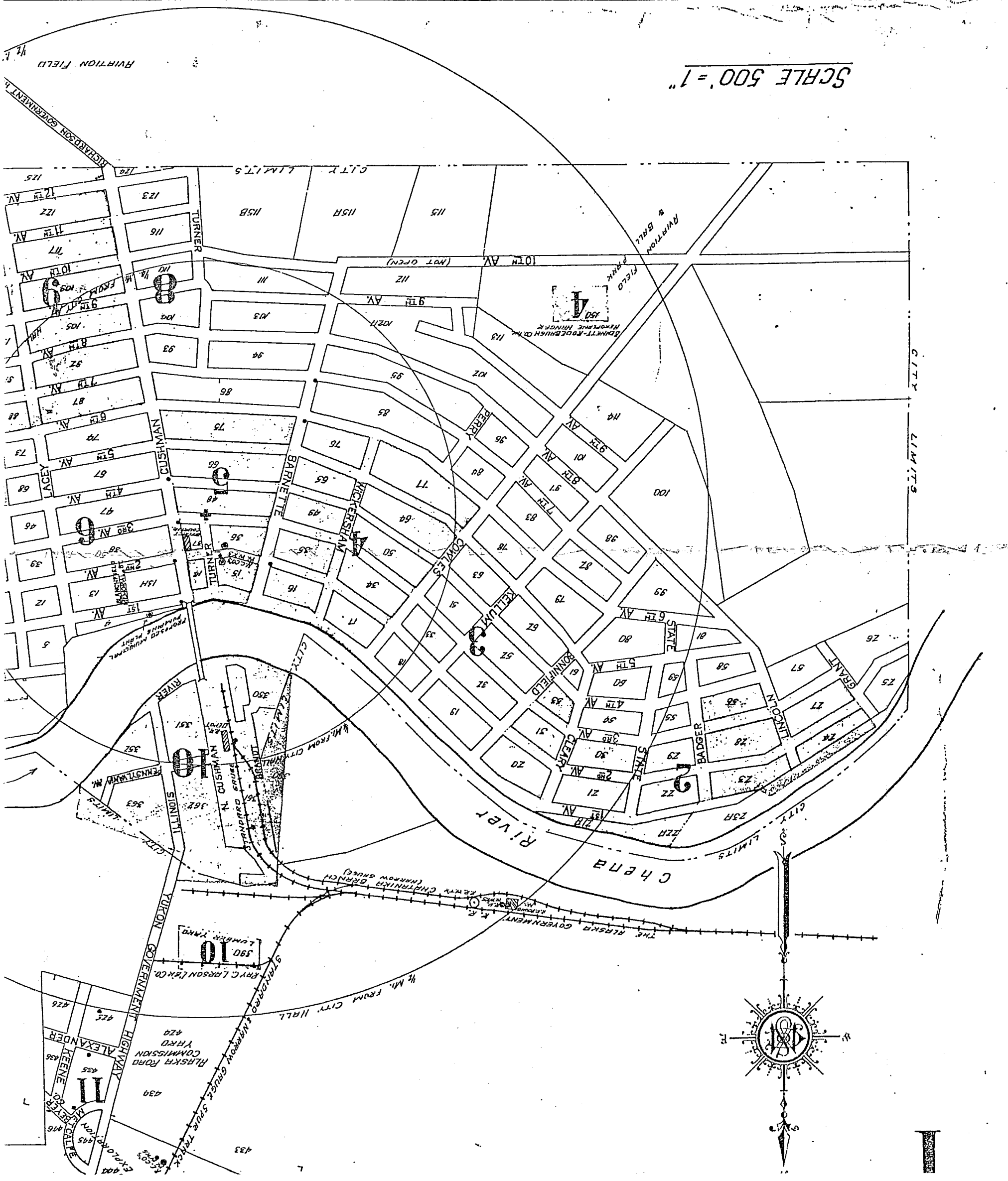
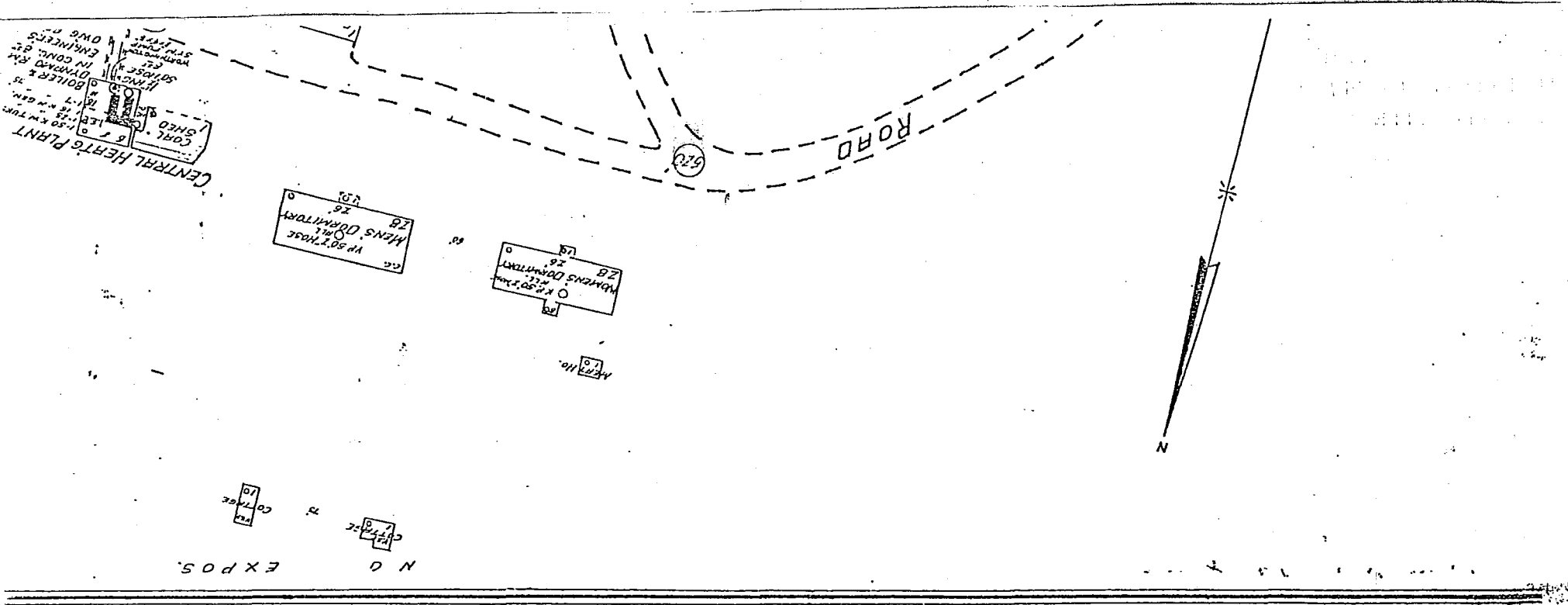
FIRE ALARM: STM SIREN AT N.C. CO'S POWER HO. BLK 15.

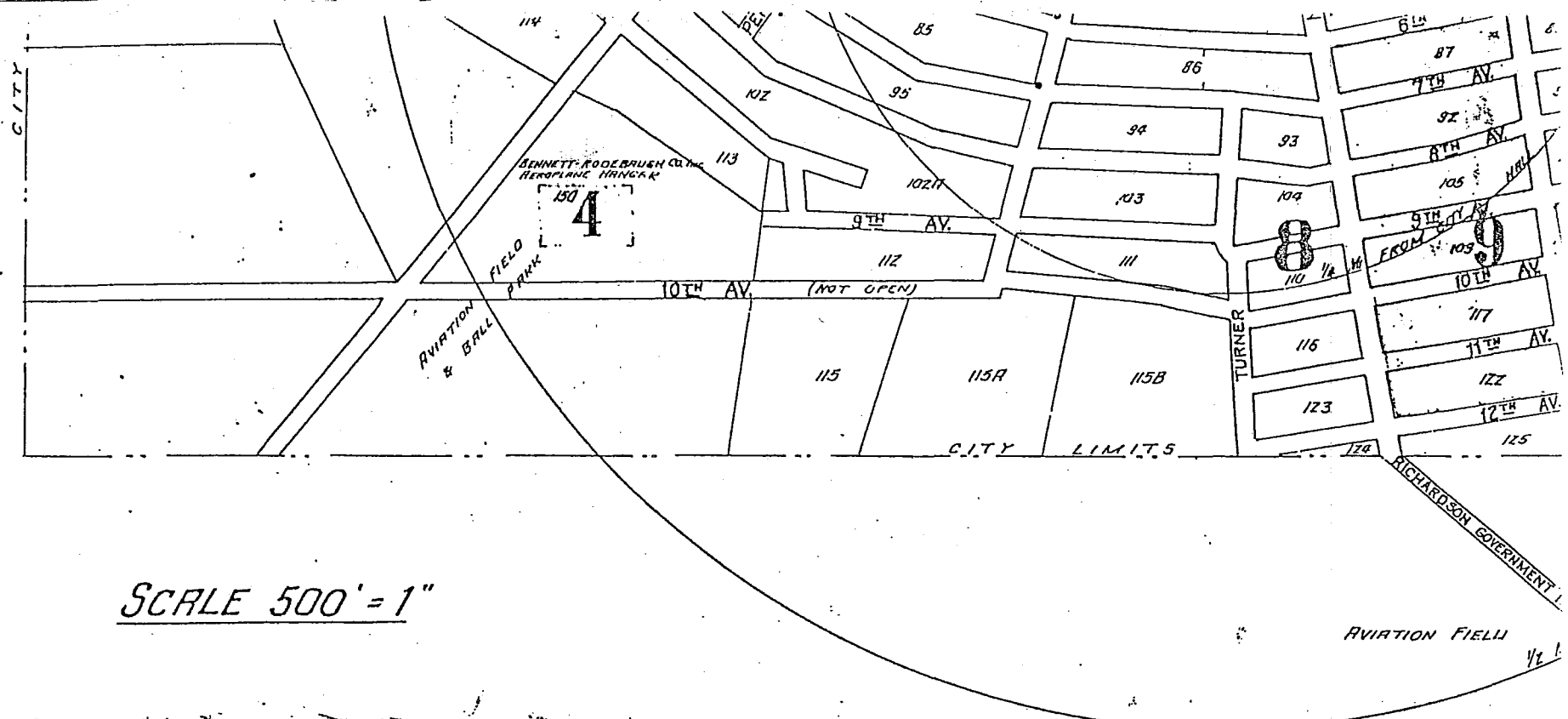
NO FIRE LIMITS.
 CITY LIMITS SHOWN BY BROKEN LINE ON KEY MAP
 TOWN LEVEL. PUBLIC. L'TS: ELEC. A NUMBER OF BLDGS IN BUSINESS SECTION ARE FURNISHED WITH STM H'T. FROM N.C. CO'S CENTRAL HEATING PLANT BLK 15.
 PRECIPITATION ABOUT 12" ANNUALLY
 TEMPERATURE RANGES FROM 110" IN SUMMER TO 70" BELOW ZERO IN WINTER. THESE EXTREMES OCCUR ONLY FOR SHORT PERIODS AT RARE INTERVALS
 85% OF BLDGS ARE LOG CONSTRN.

INDEX

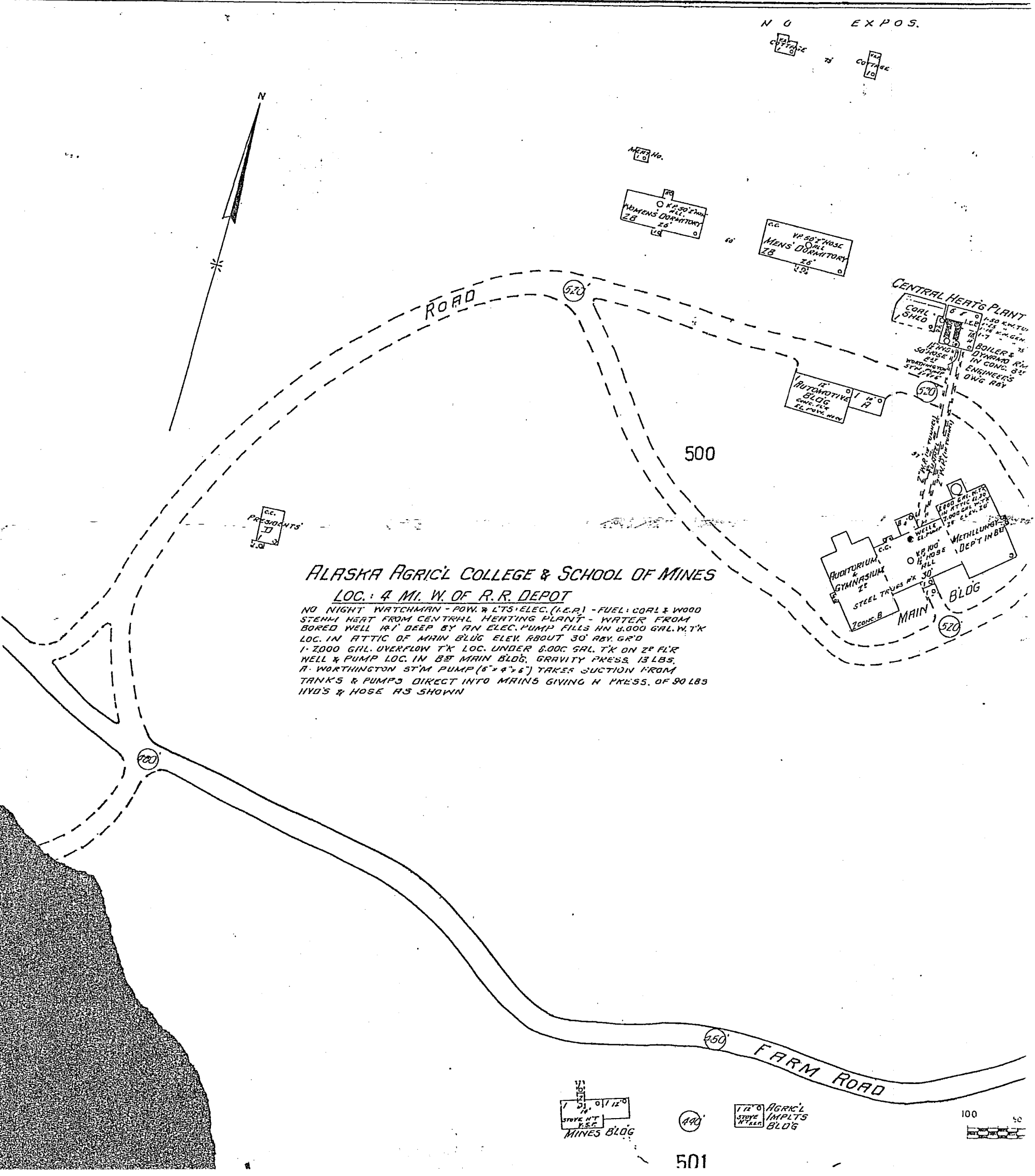
STREETS		T	
A	Sheet		Sheet
Alexander	11	Tenth Ave.	1160-1189 8
		" "	1200-1313 9
		Thrd Ave.	200-619 2
Badger	2	" "	700-825 3
Barnette	100-512 *4	" "	900-1051 4
"	101-515 *5	" "	1100-1181 5
Beyer	11	" "	1200-1339 6
Blanchfield Memorial St.	6	" "	1400-1529 7
Bonnifield	100-312 *2	" "	1600-1649 8
"	101-519 *3	Turner	100-229 5
Brandt	10	"	700-1111 8
		Twelfth	1160-1197 8
		"	1200-1313 9
Cleary	2		
Cowles	100-512 *3		
"	101-511 *4	Wendell Ave.	1300-1321 6
Cushman	100-512 *5	" "	1400-1533 7
"	101-515 *6	" "	1600-1619 8
"	600-1112 *8	Wickersham	4
"	601-1111 *9		
" N.	10		
		Y	
Dunkel	7	Yukon Gov. Highway	11
Edgewater R'd.	8		

SCALE 100 FT TO AN INCH





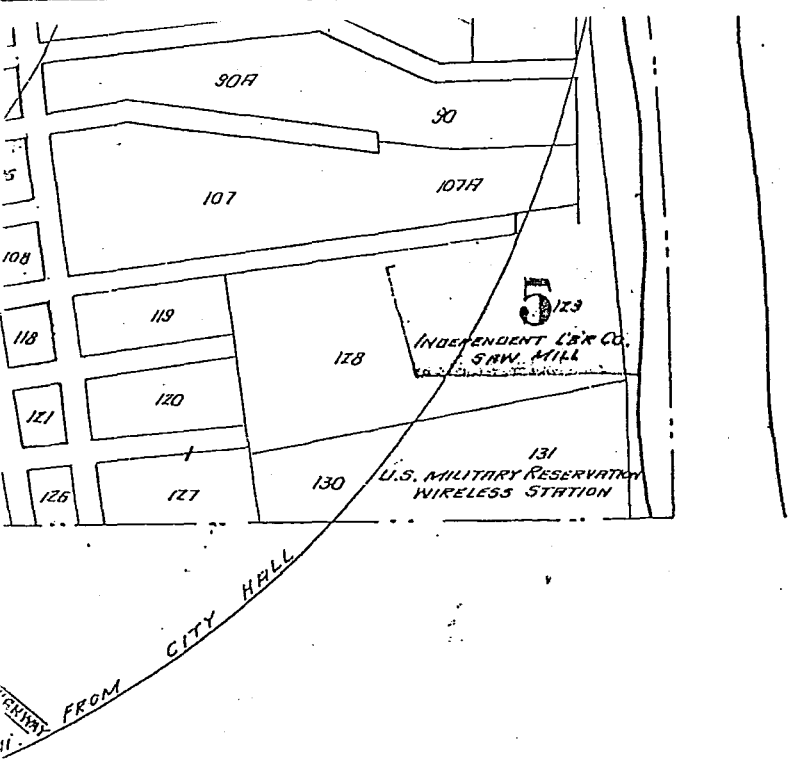
SCALE 500' = 1"



ALASKA AGRIC'L COLLEGE & SCHOOL OF MINES

LOC.: 4 MI. W. OF R.R. DEPOT

NO NIGHT WATCHMAN - POW. & LTS. ELEC. (I.E.A.) - FUEL: COAL & WOOD
 STEMM HEAT FROM CENTRAL HEATING PLANT - WATER FROM
 BORED WELL 141' DEEP BY AN ELEC. PUMP FILLS AN 8,000 GAL. W.T.K
 LOC. IN ATTIC OF MAIN BLDG ELEV. ABOUT 30' ABY. GR'D
 1-2000 GAL. OVERFLOW T.K. LOC. UNDER 6,000 GAL. T.K. ON 2ND FL'R
 WELL & PUMP LOC. IN 3RD MAIN BLDG. GRAVITY PRESS. 13 LBS.
 A. WORTHINGTON ST'M PUMP (6" x 4" x 6") TAKES SUCTION FROM
 TANKS & PUMPS DIRECT INTO MAINS GIVING H. PRESS. OF 90 LBS
 HYD'S & HOSE AS SHOWN



FIRE DEPT: PRIO & YOL. CHIEF & 3 MEN FULLY PAID. - 8 VOL'S PAID WHEN CALLED. - 5 MEN SLEEP IN FIRE DEPT HO. - 1-DODGE-GRAHAM AUTO TRUCK WITH 3,000' 2 1/2" HOSE & H&L - 2-FORD AUTO CHEM. TRUCKS 1-WITH A 100 GAL. CHEM. T'K & 1-WITH 2-50 GAL. CHEM. T'KS. 2000' 2 1/2" HOSE IN RESERVE ALL KEPT IN FIRE DEPT HO. BLK 48. NORTHERN COM'L CO. HAS 2-HAND HOSE CARTS WITH 500' 2 1/2" HOSE & 1-HOSE WAGON WITH 1000' 2 1/2" HOSE BLK 36. THE ALASKA R.R. HAS 1-HAND HOSE CART WITH 200' 2 1/2" HOSE BLK 361 SH.10. FREIGHT DEPOT. THE FAIRBANKS EXPLORATION CO. HAS 1-HAND HOSE CART WITH 500' 2 1/2" HOSE BLK 443-SH.11.

FIRE ALARM: STM SIREN AT N.C. CO'S POWER HO. BLK.15.

NO FIRE LIMITS.

CITY LIMITS SHOWN BY BROKEN LINE ON KEY MAP TOWN LEVEL. PUBLIC. L'TS. ELEC. A NUMBER OF BLDGS IN BUSINESS SECTION ARE FURNISHED WITH STM H'T. FROM N.C. CO'S CENTRAL HEATING PLANT BLK 15.

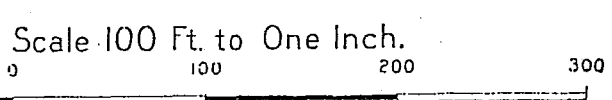
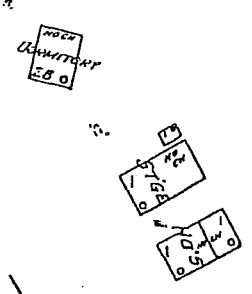
PRECIPITATION ABOUT 12" ANNUALLY

TEMPERATURE RANGES FROM 110° IN SUMMER TO 70° BELOW ZERO IN WINTER. THESE EXTREMES OCCUR ONLY FOR SHORT PERIODS AT RARE INTERVALS

85% OF BLDGS ARE LOG CONSTR'N.

INDEX

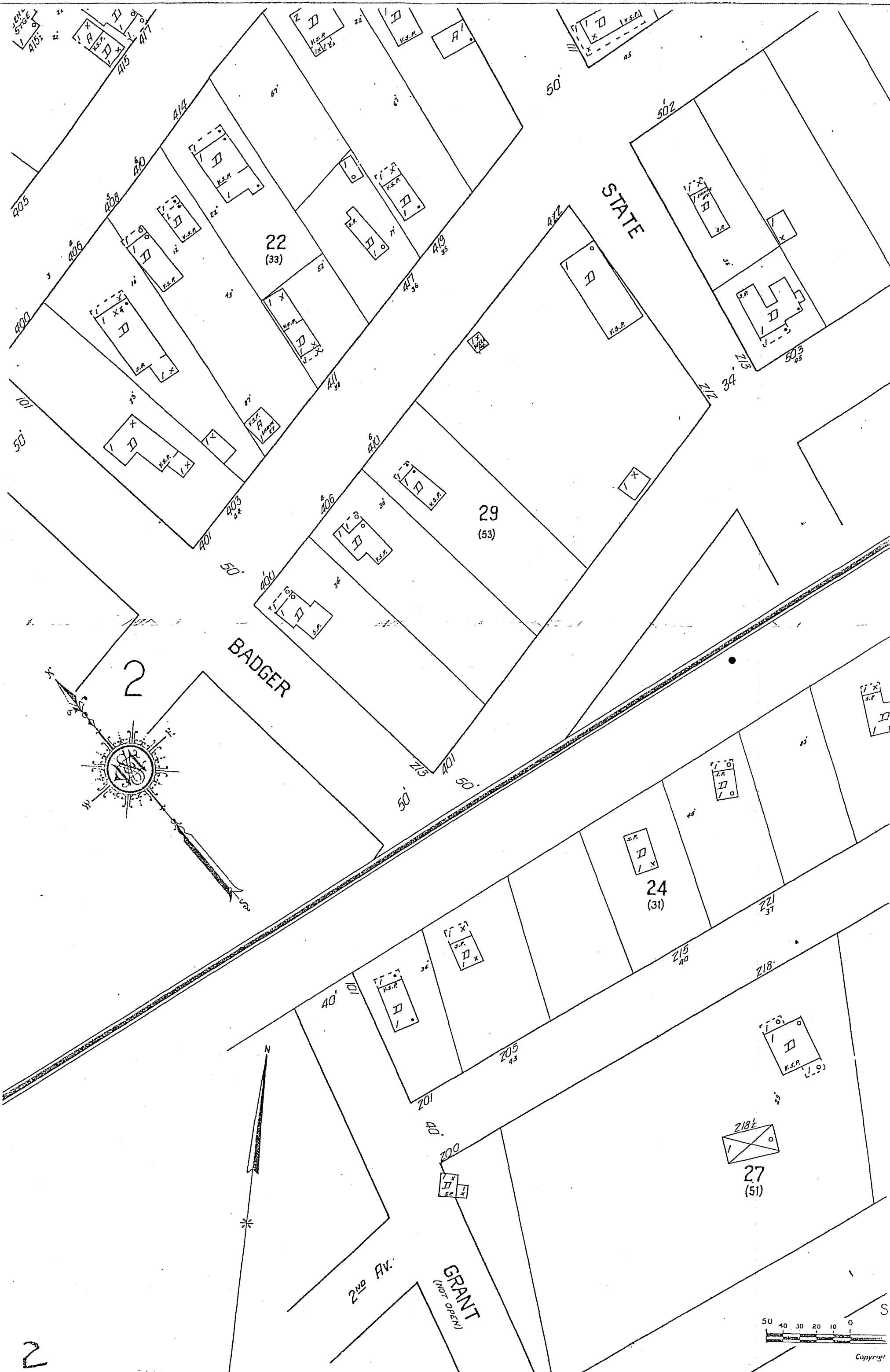
SCALE 100 FT TO AN INCH



STREETS		T		Sheet
Alexander	Tenth Ave.	11
Badger	" "	11
Barnette	Thrd Ave.	2
Beyer	" "	3
Blanchfield Memorial St.	" "	4
Bonnifield	" "	5
Brandt	" "	6
Cleary	Turner	5
Cowles	" "	8
Cushman	Twelfth	8
"	" "	9
"			
" N.			
Dunkel			
Edgewater R'd.			
Eighth Ave.			
Eleventh "			
" "			
Ferry Way			
Fifth Ave.			
" "			
" "			
" "			
First Ave.			
" "			
" "			
" "			
" "			
Fourth Ave.			
" "			
" "			
" "			
" "			
Grant			
Hall			
" "			
Illinois			
Keene			
Kellum			
Lacey			
" "			
Lincoln			
Metcalfe			
Ninth Ave.			
" "			
Noble			
" "			
" "			
Pennsylvania Ave.			
River			
Second Ave.			
" "			
" "			
" "			
" "			
" "			
Seventh Ave.			
" "			
Sixth Ave.			
" "			
" "			
" "			
" "			
State			

*Indicates only one side of street shown.

MADISON
16.20.1917
W.A.



2

Copyright

Chena River

21A

AV. (WIDTH NOT DEFINED)

1ST

520

21 (34)

2ND

22A

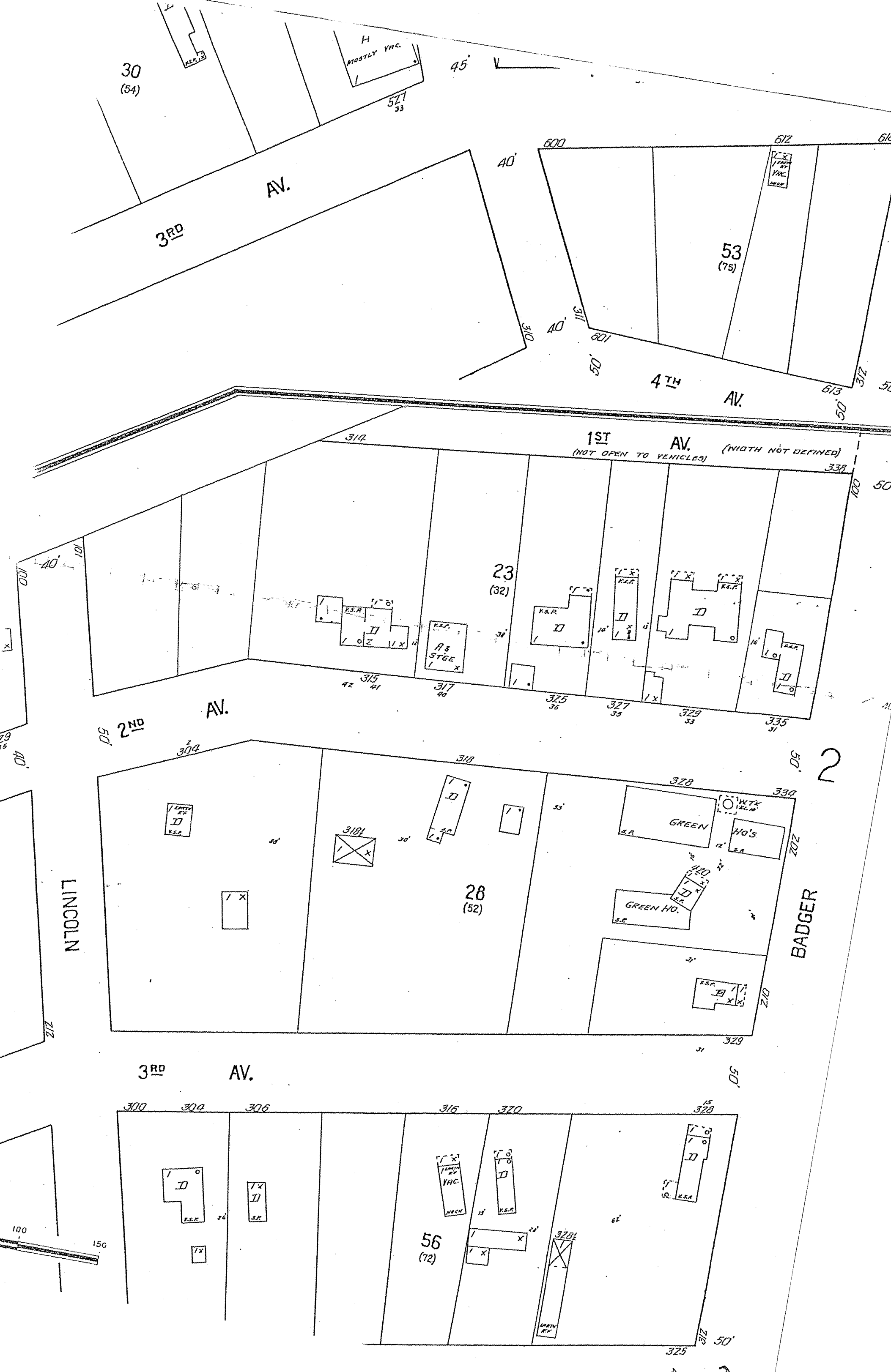
22 (33)

29 (53)

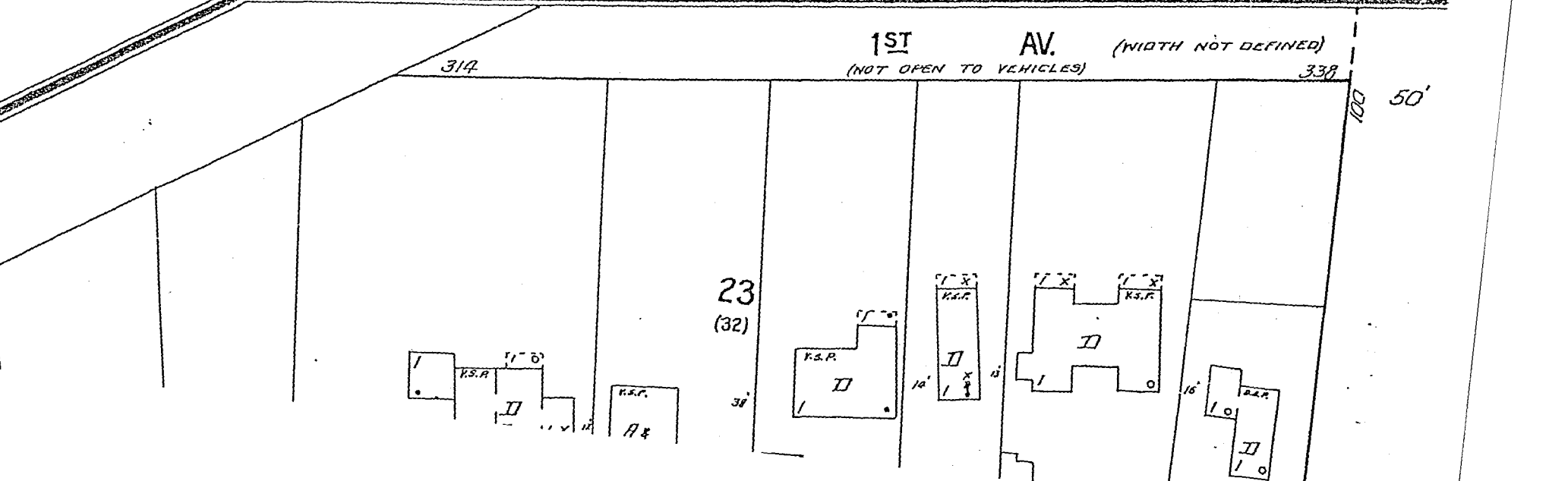
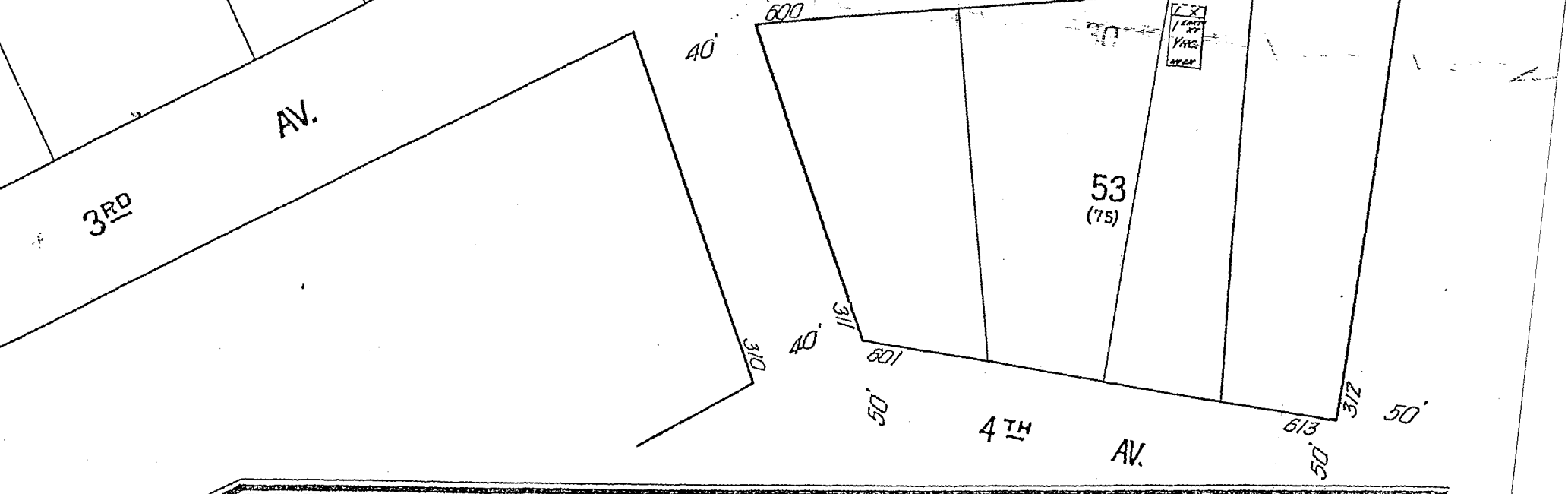
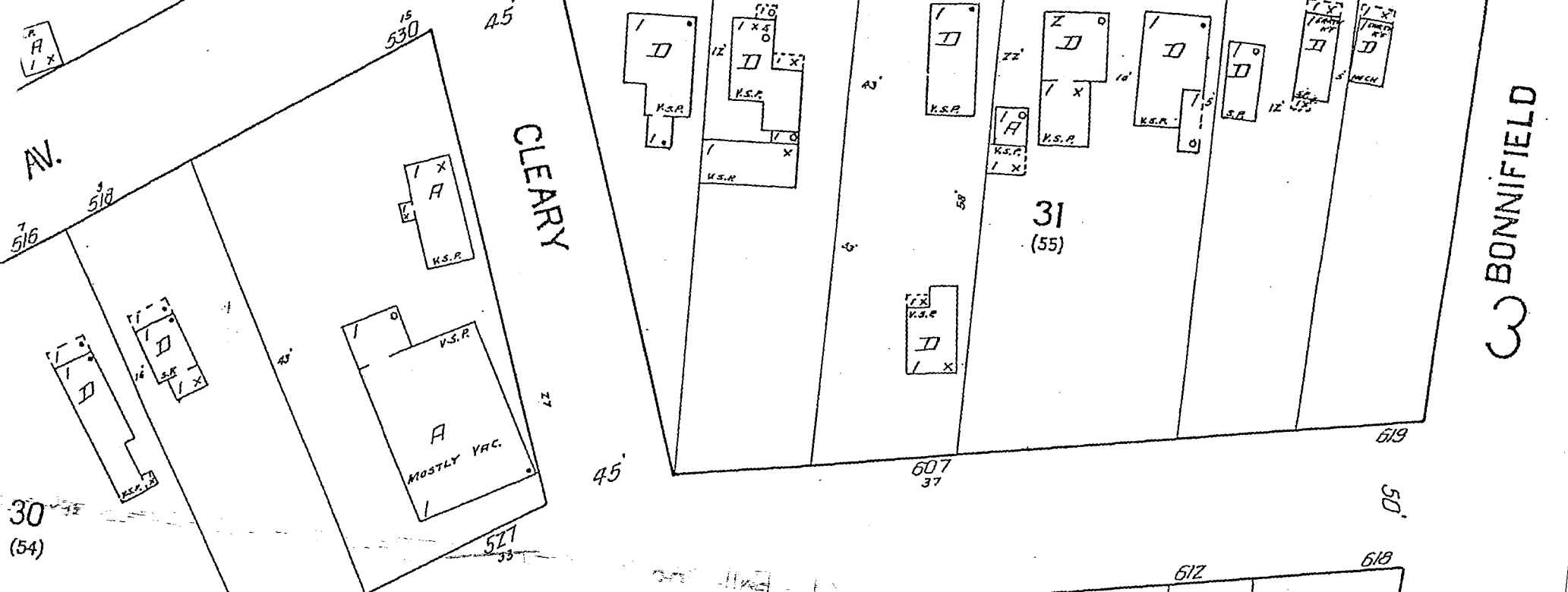
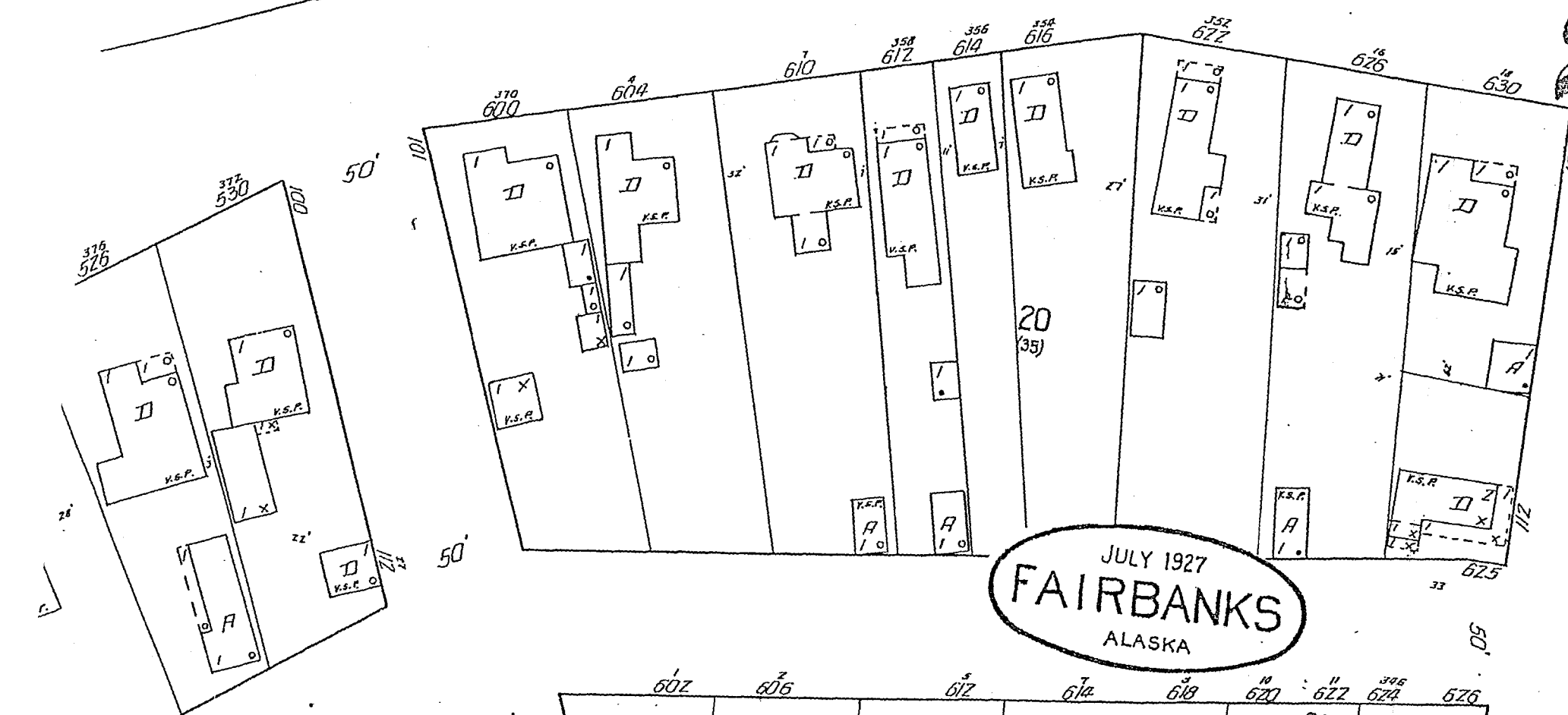
STATE

ON STUD. STGE SHED






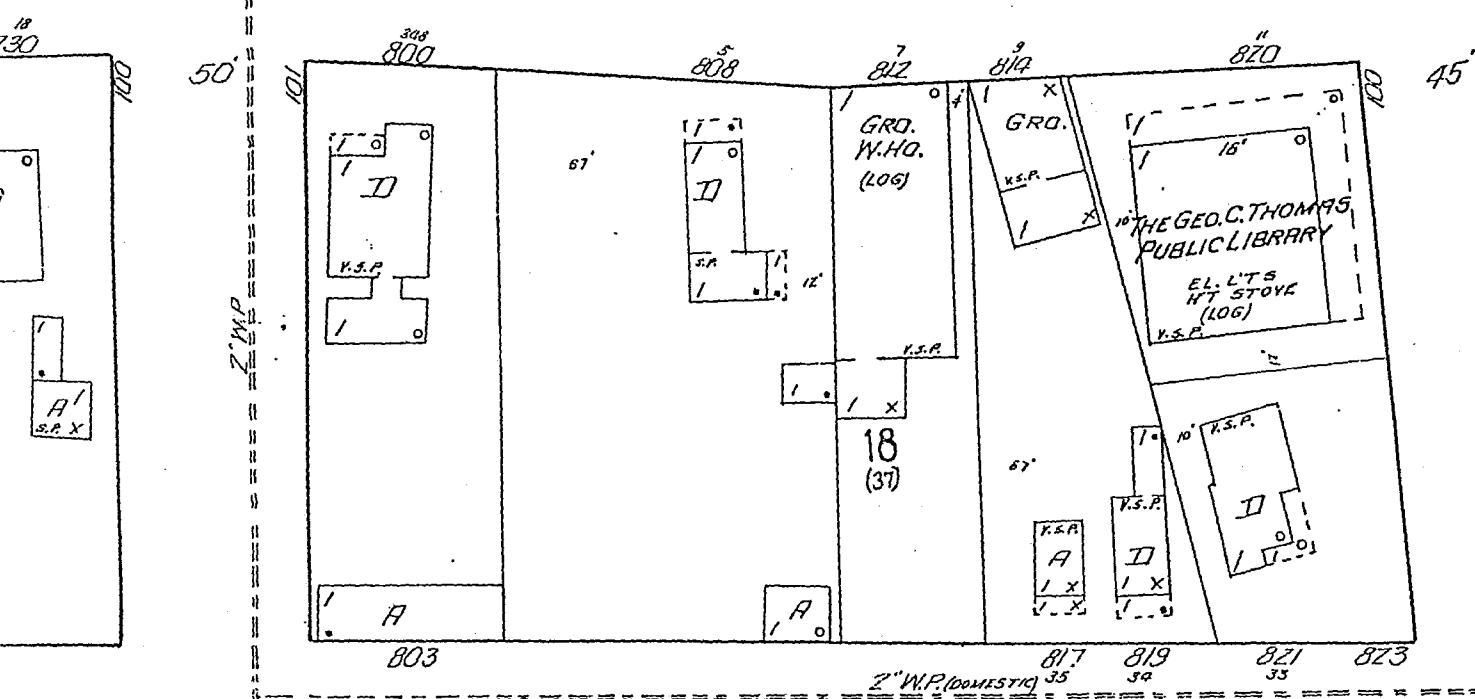
JULY 1927
FAIRBANKS
ALASKA



JULY 1927
FAIRBANKS
ALASKA

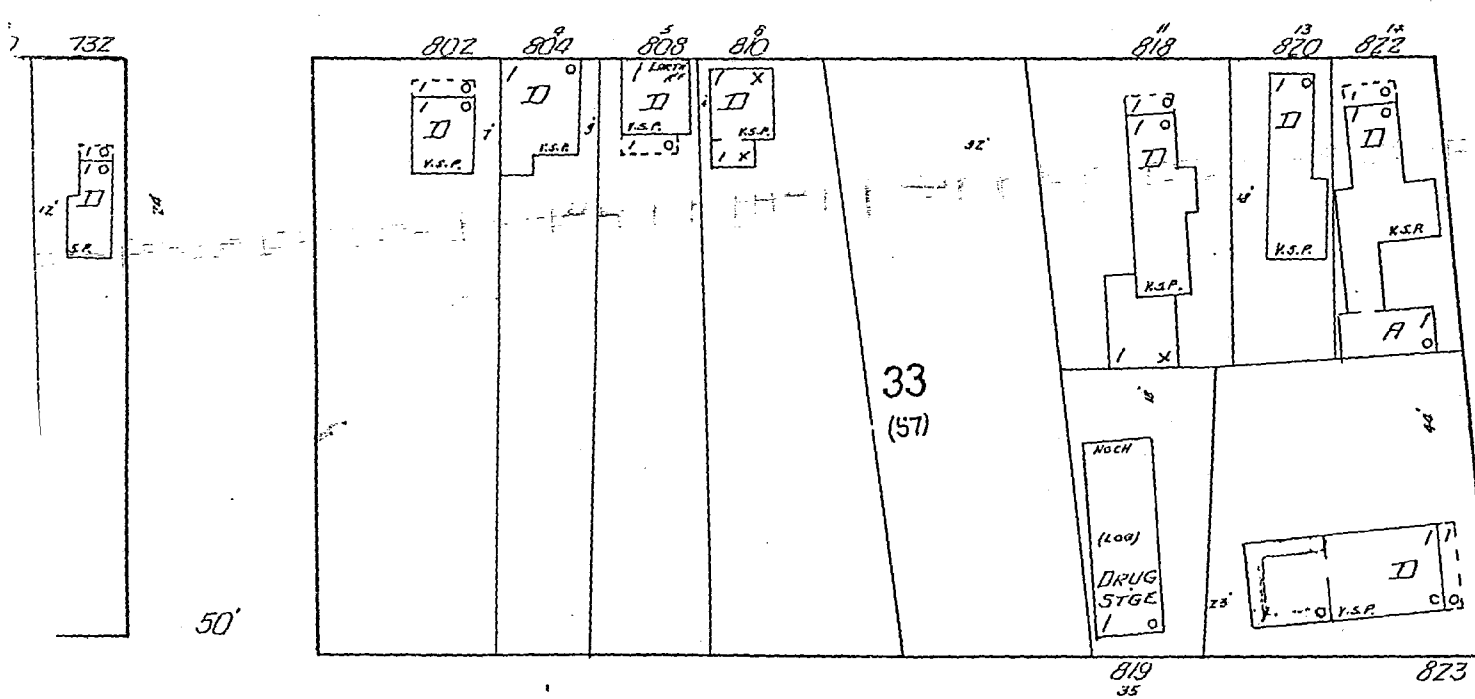


1ST AV. (WIDTH NOT DEFINED)

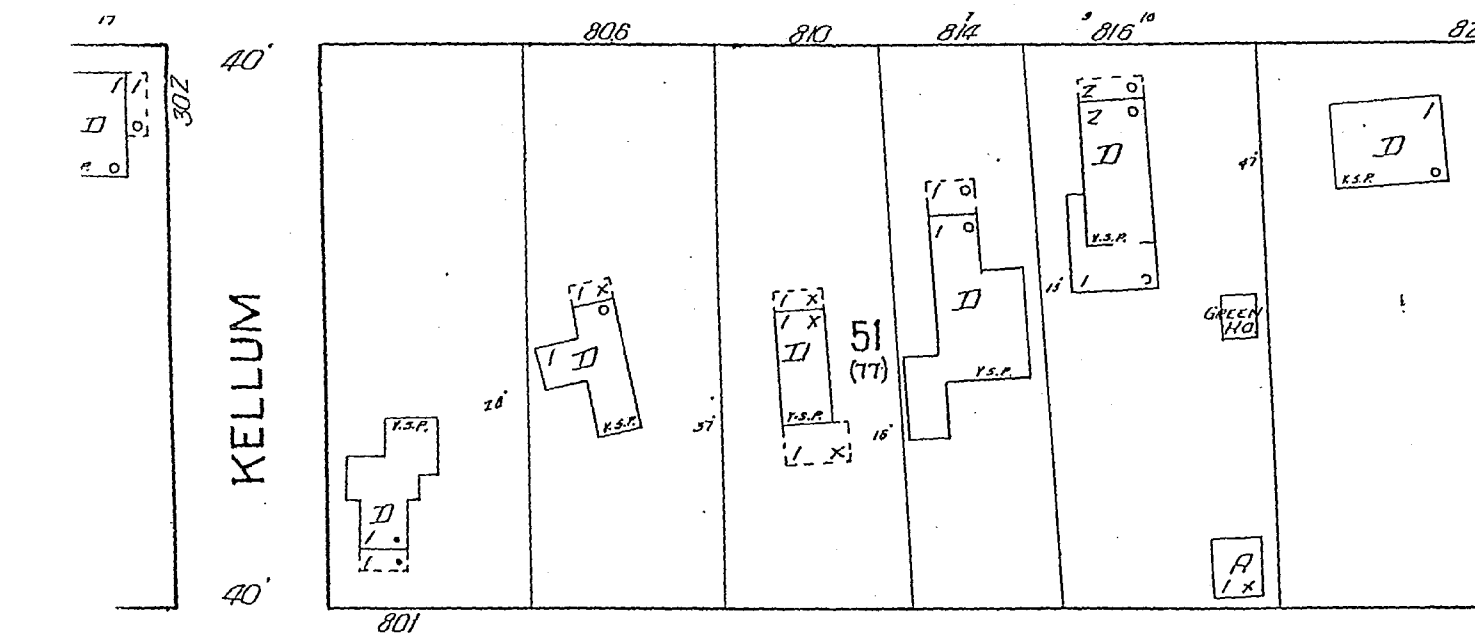


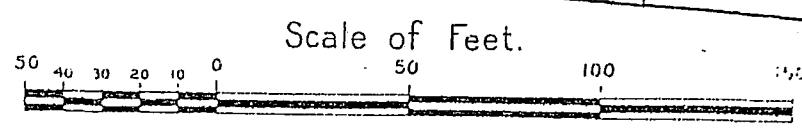
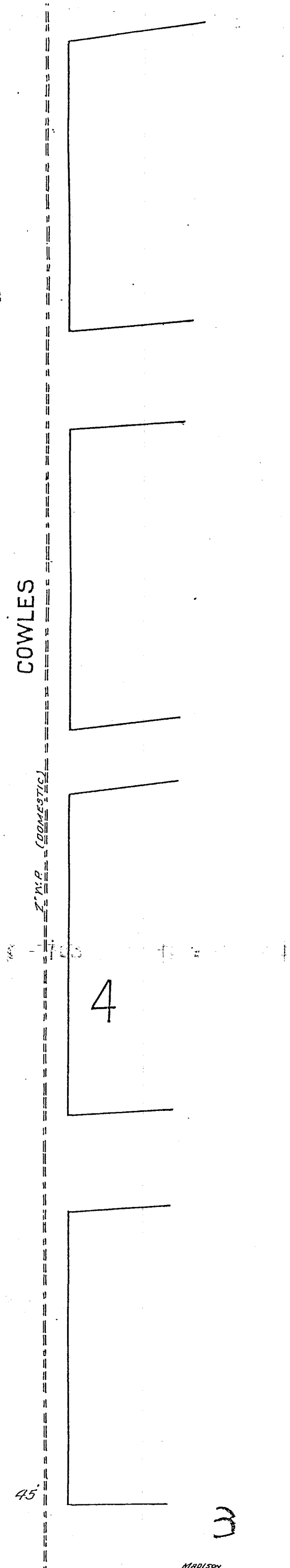
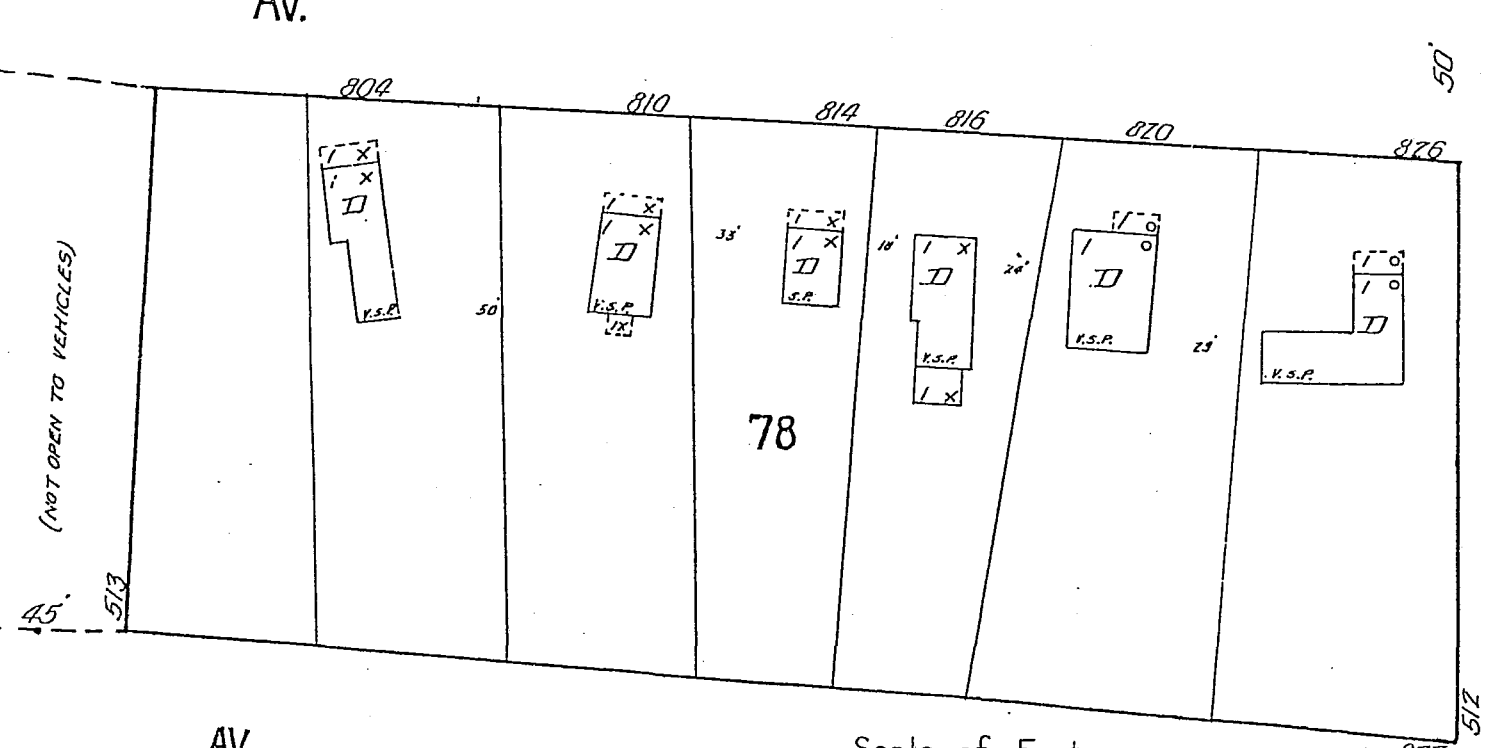
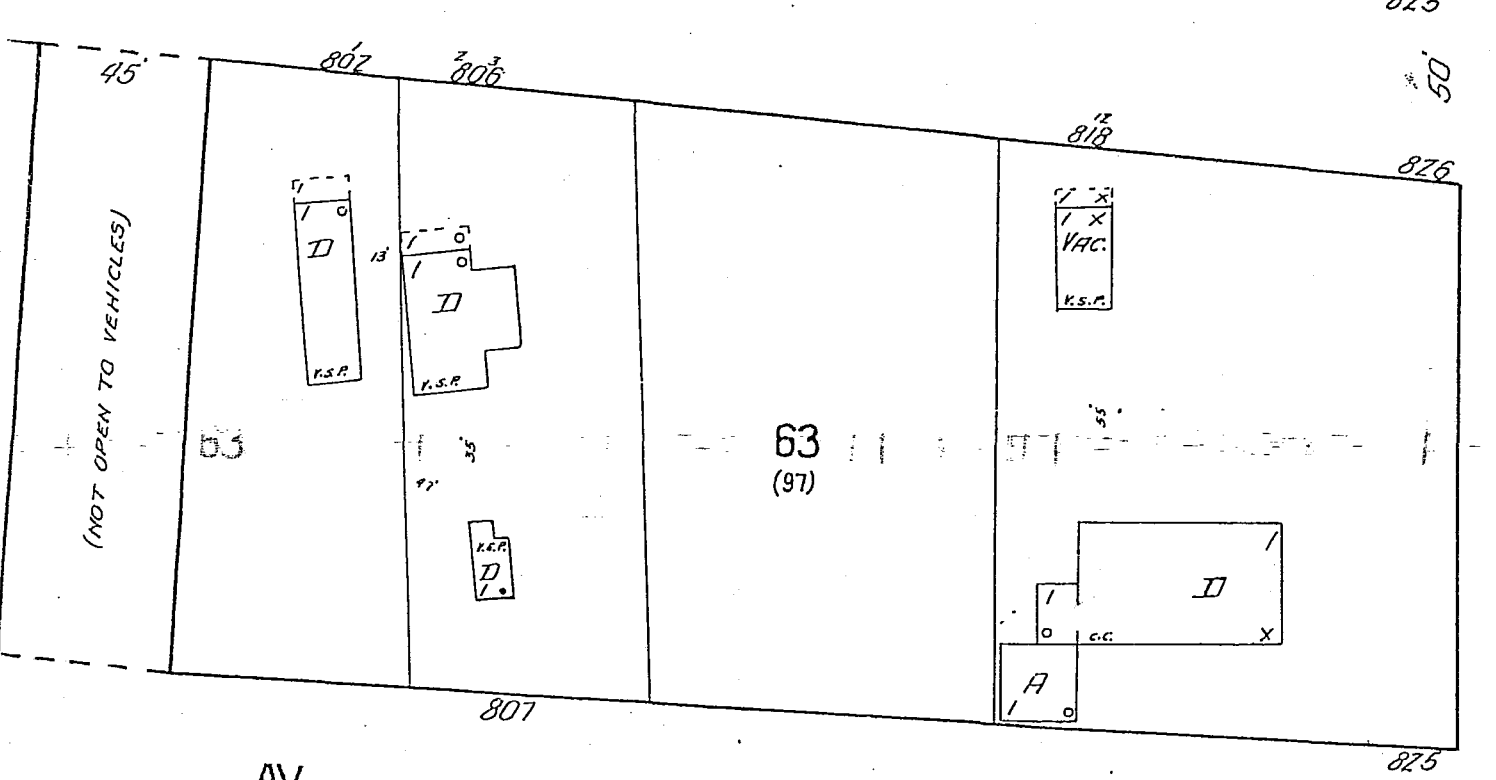
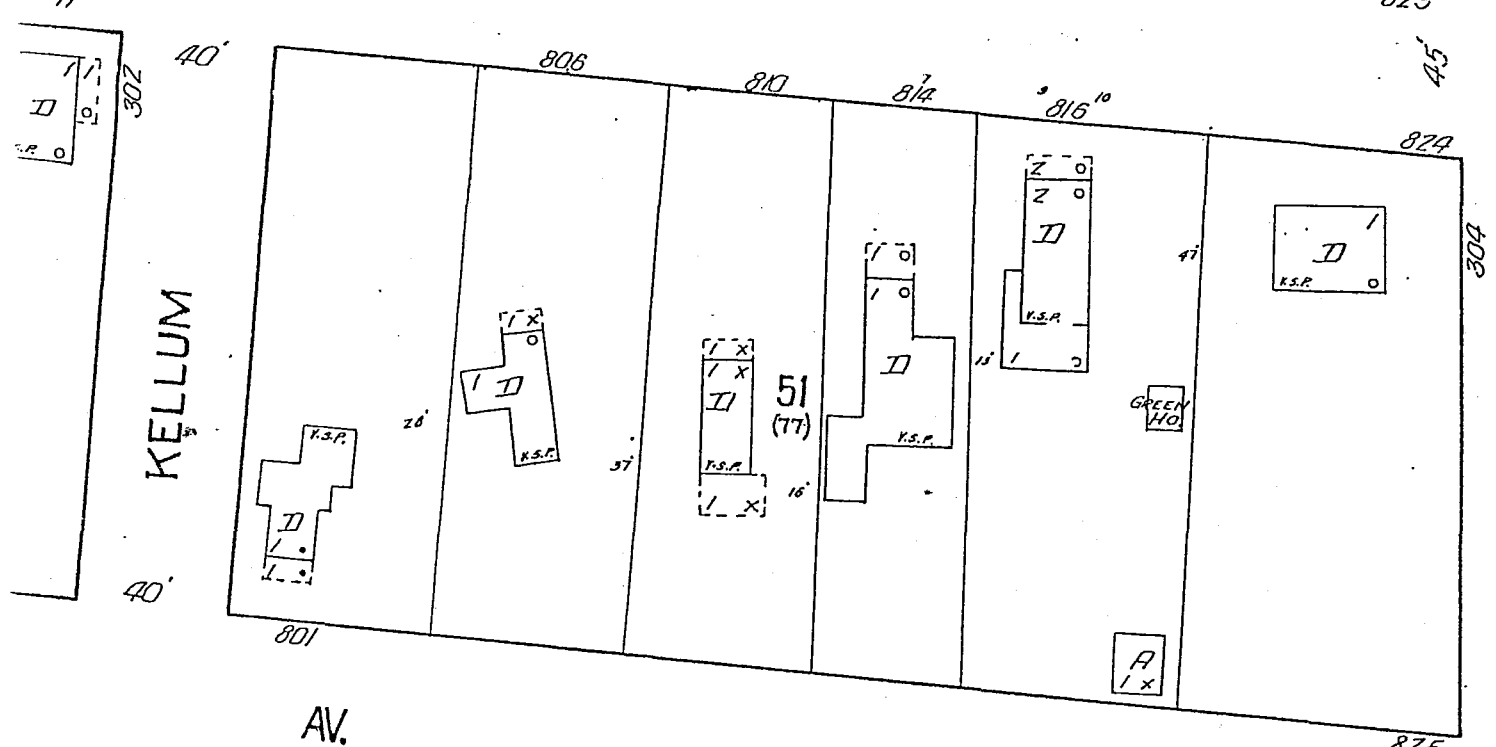
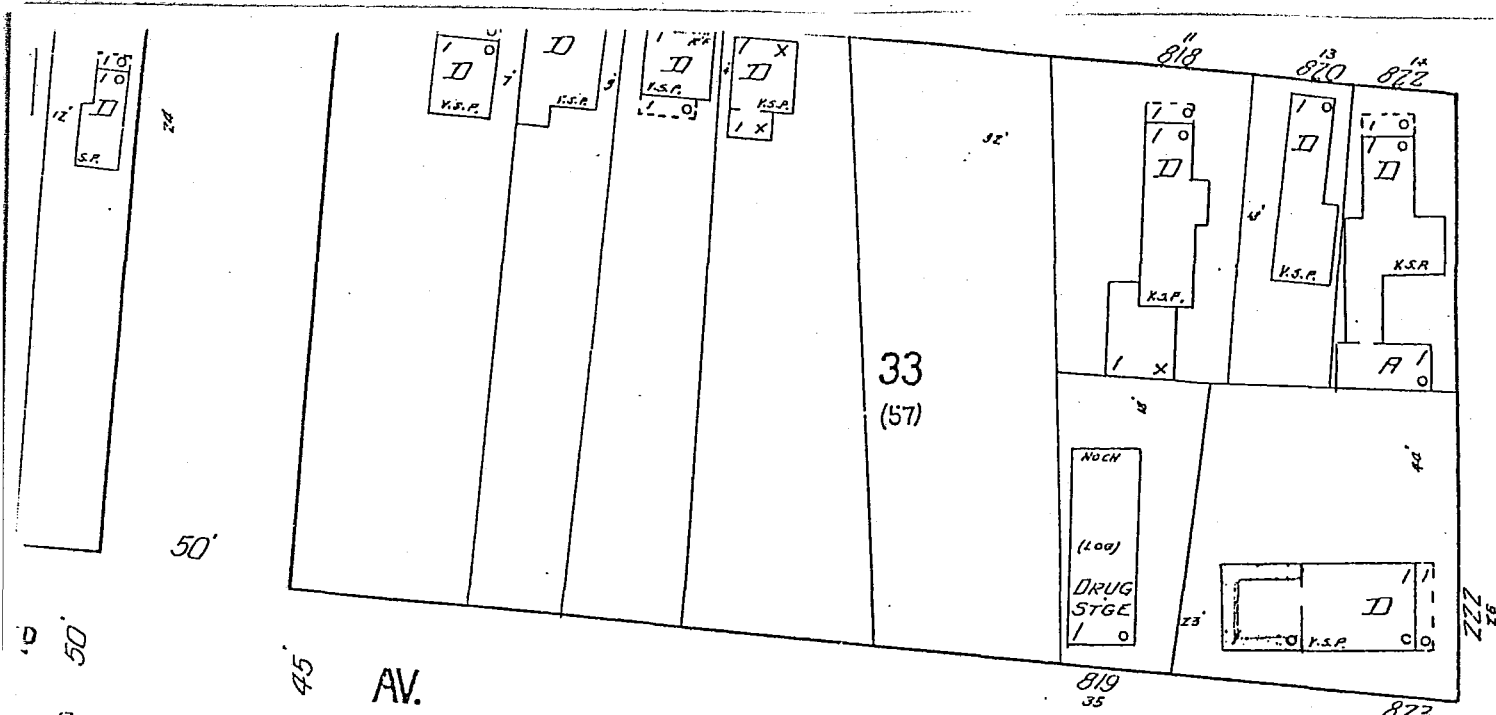
4
TO BE D.H.
8" W.P. (PROPOSED)

2ND AV.

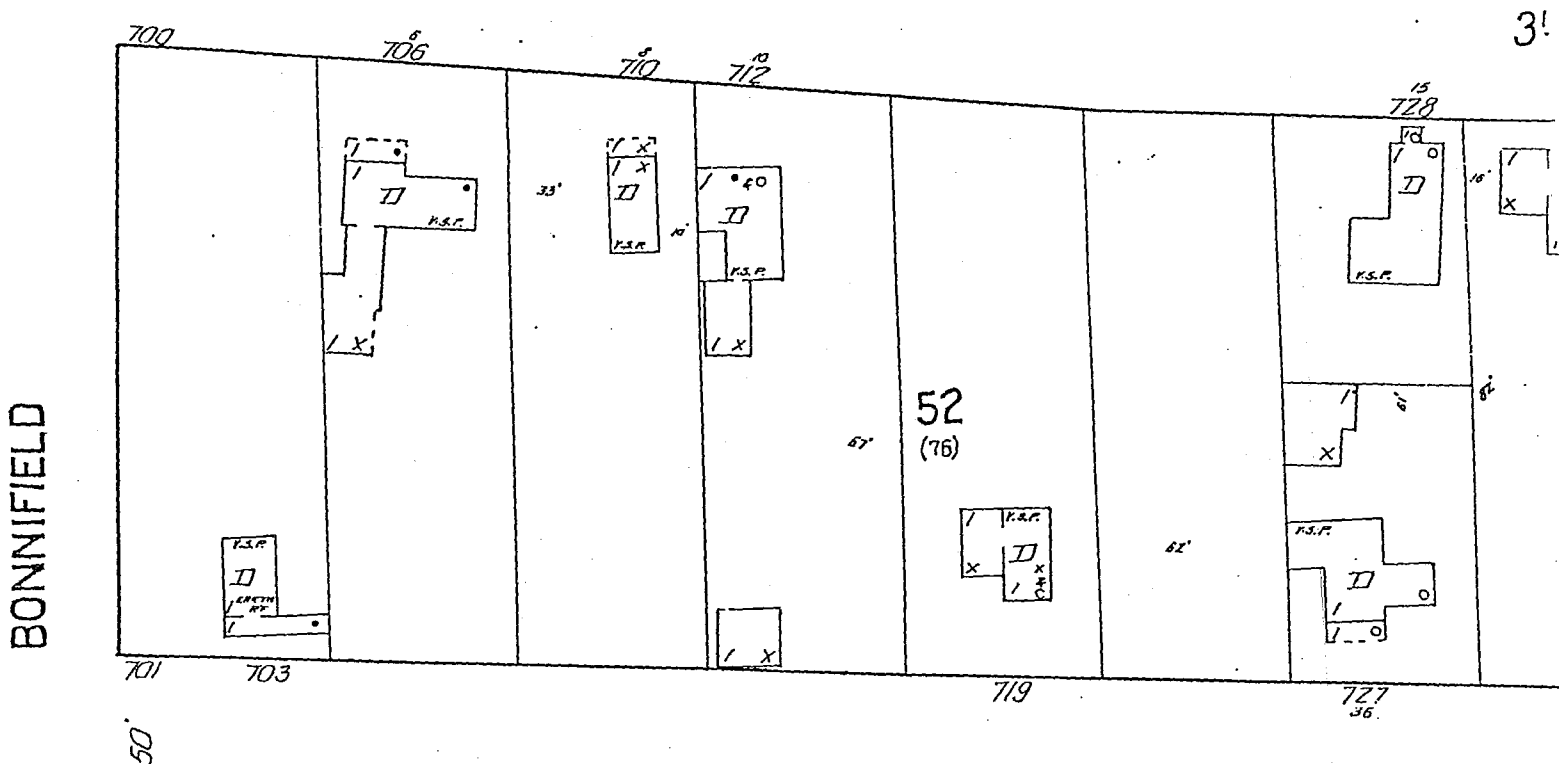
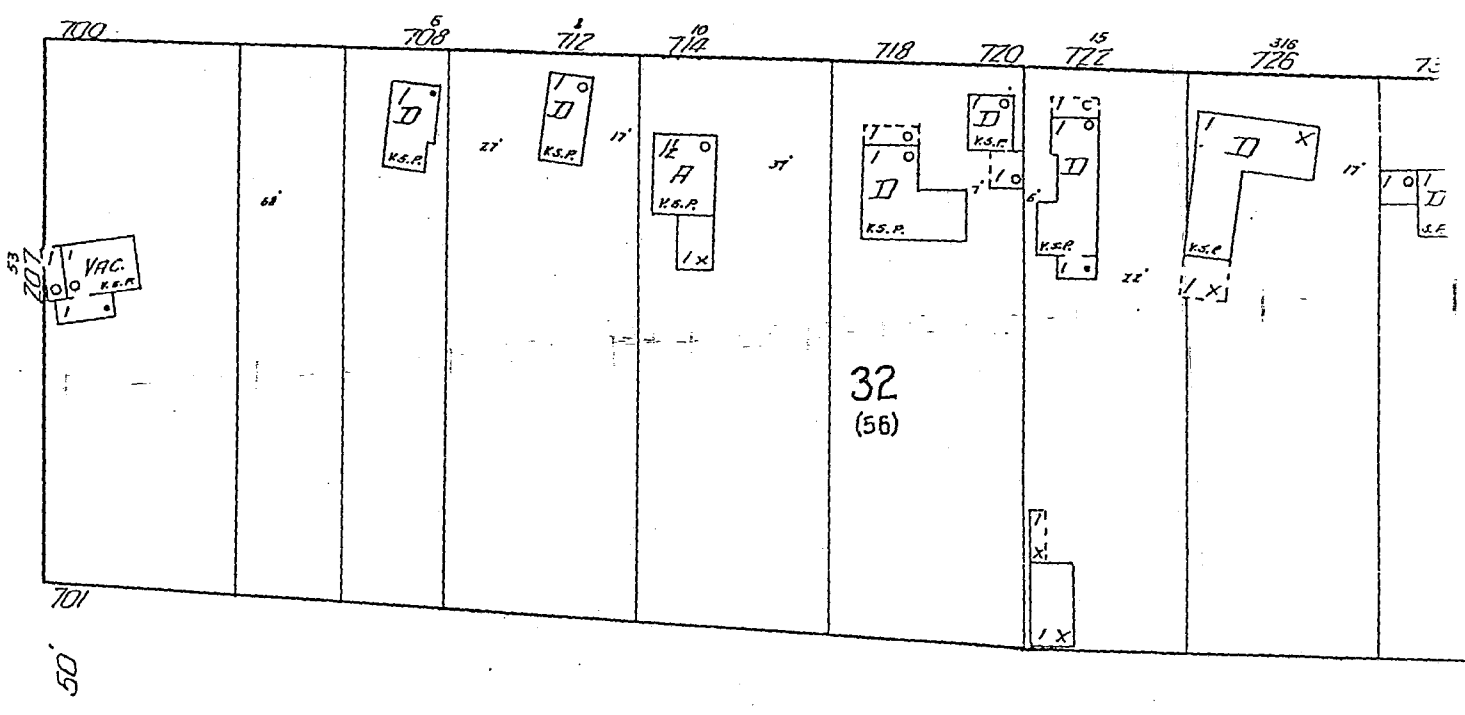
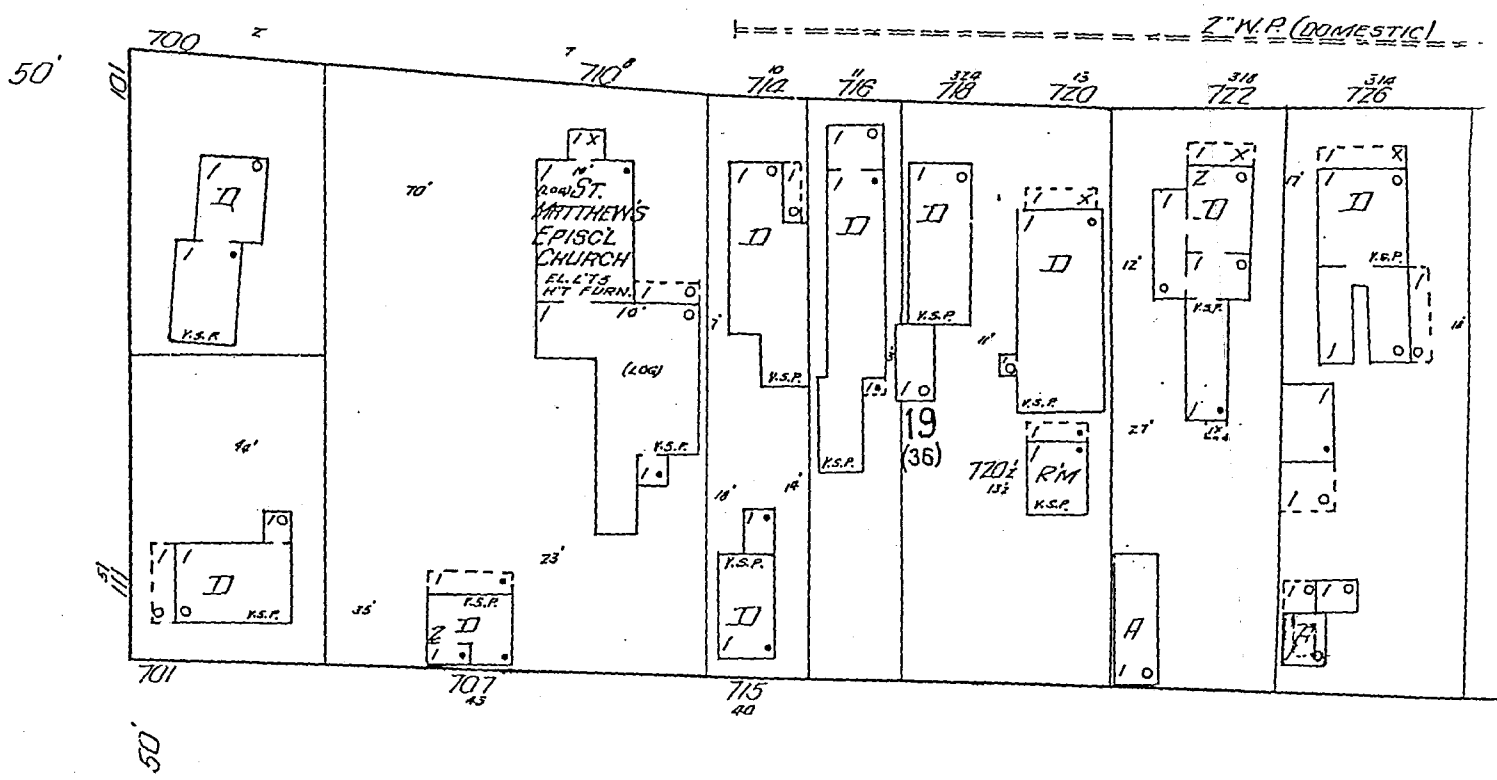


45 AV.



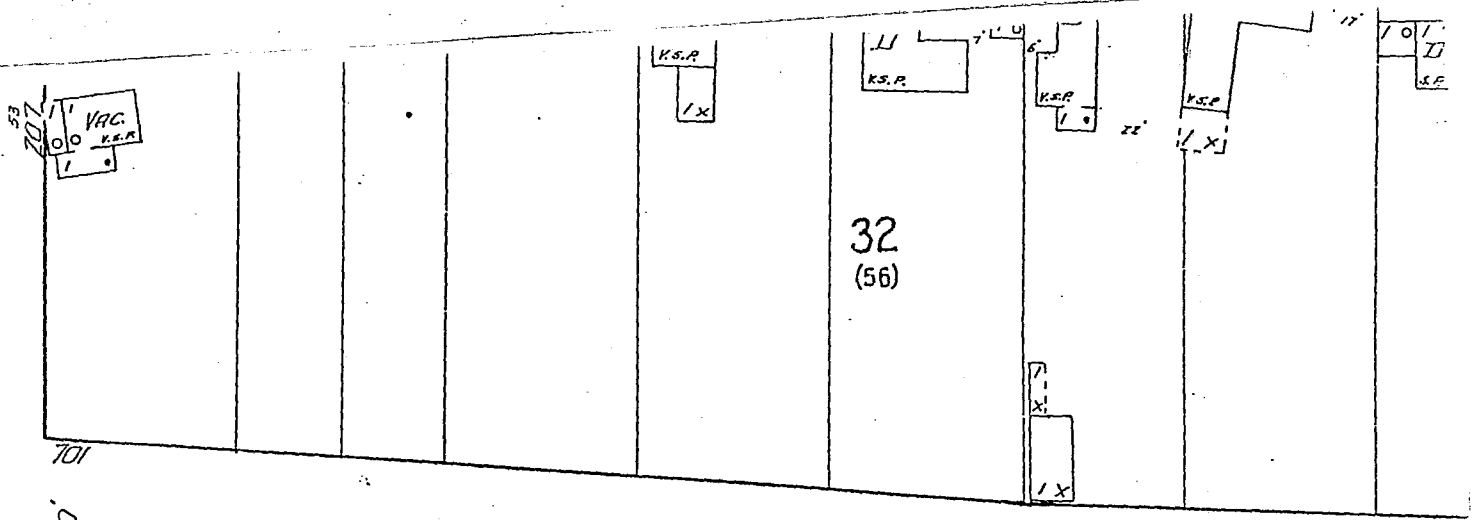


Copyright 1927 by the Sanborn Map Co

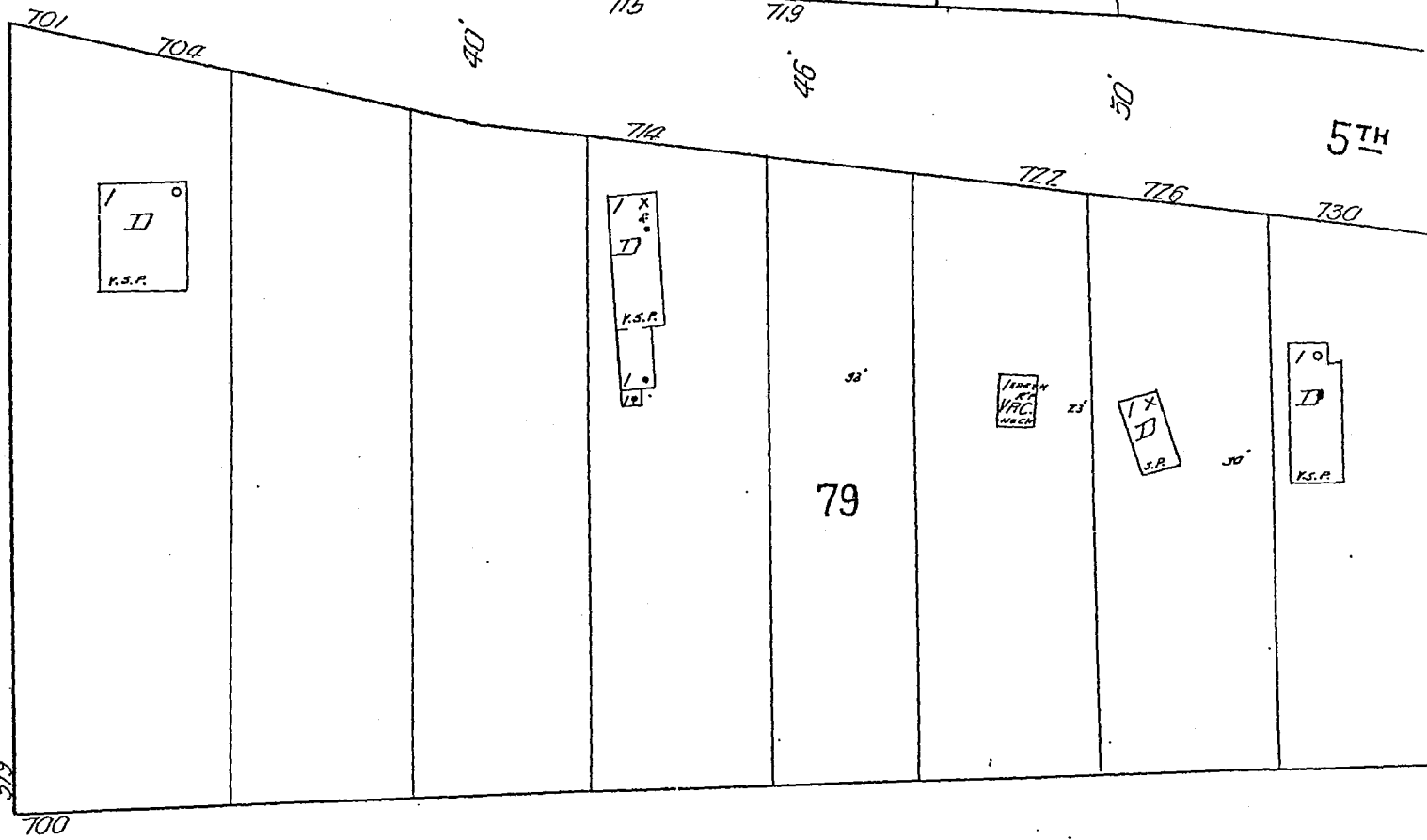
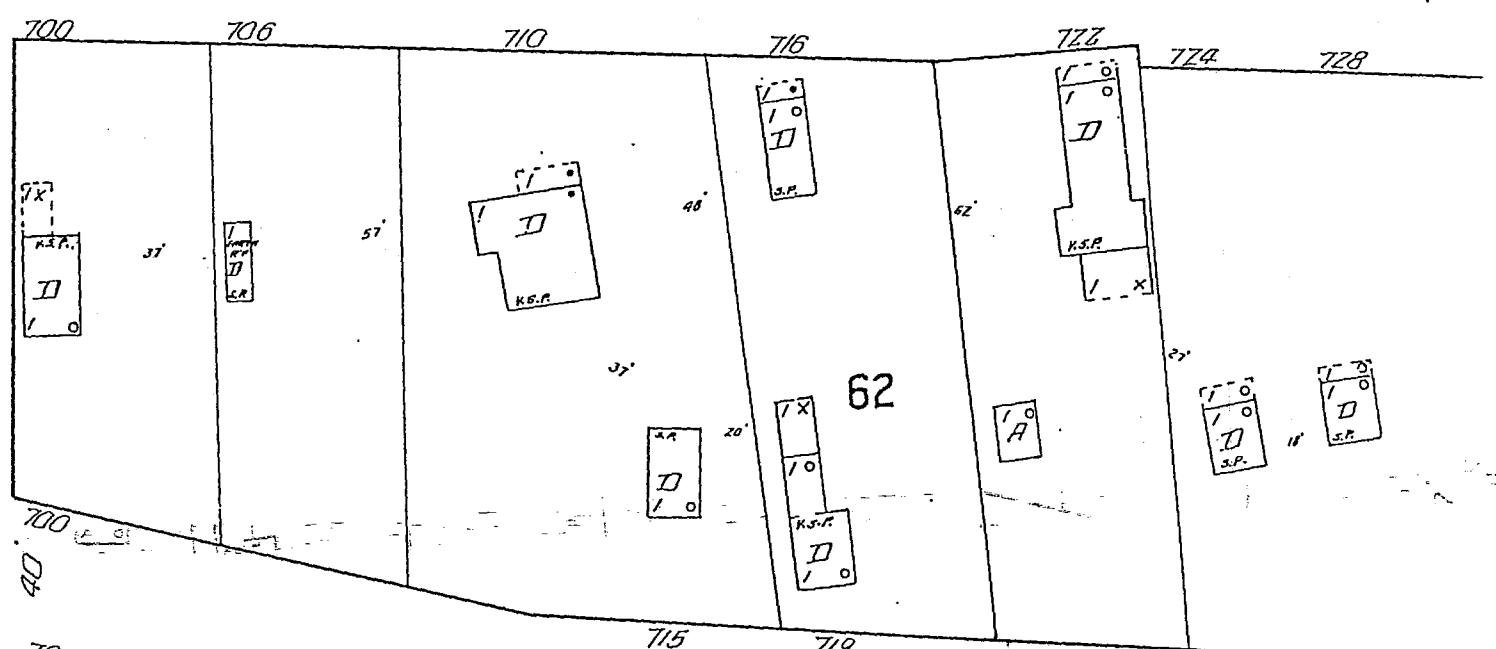
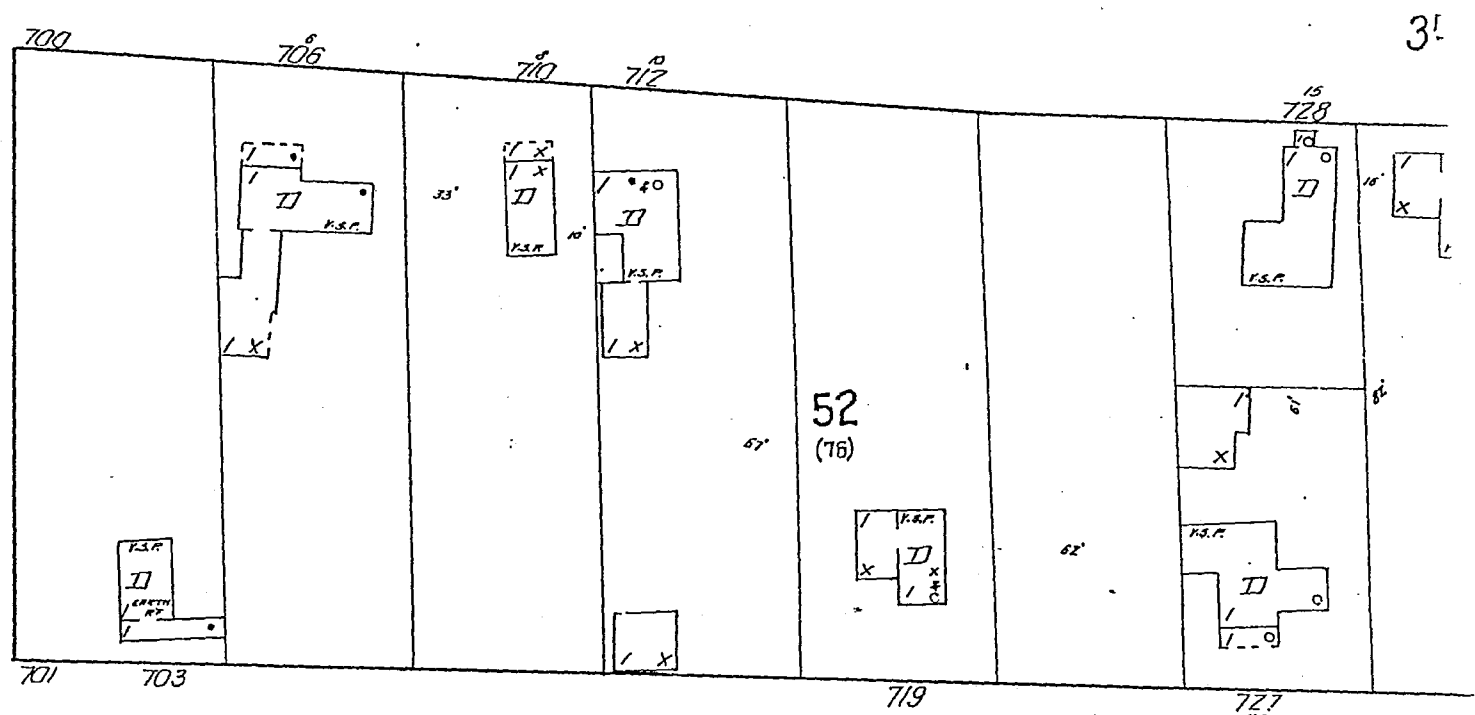


BONNIFIELD

2



BONNIFIELD



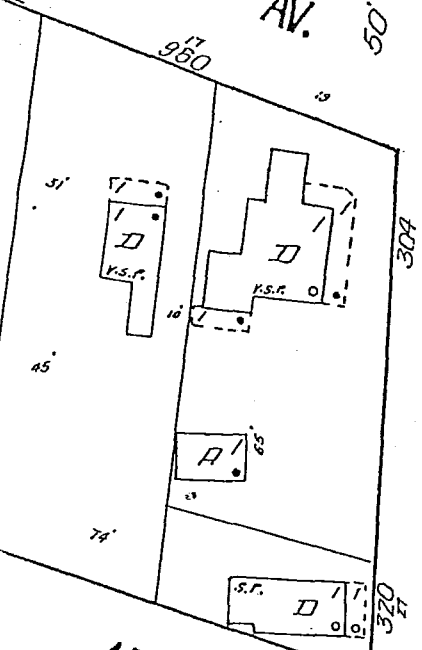
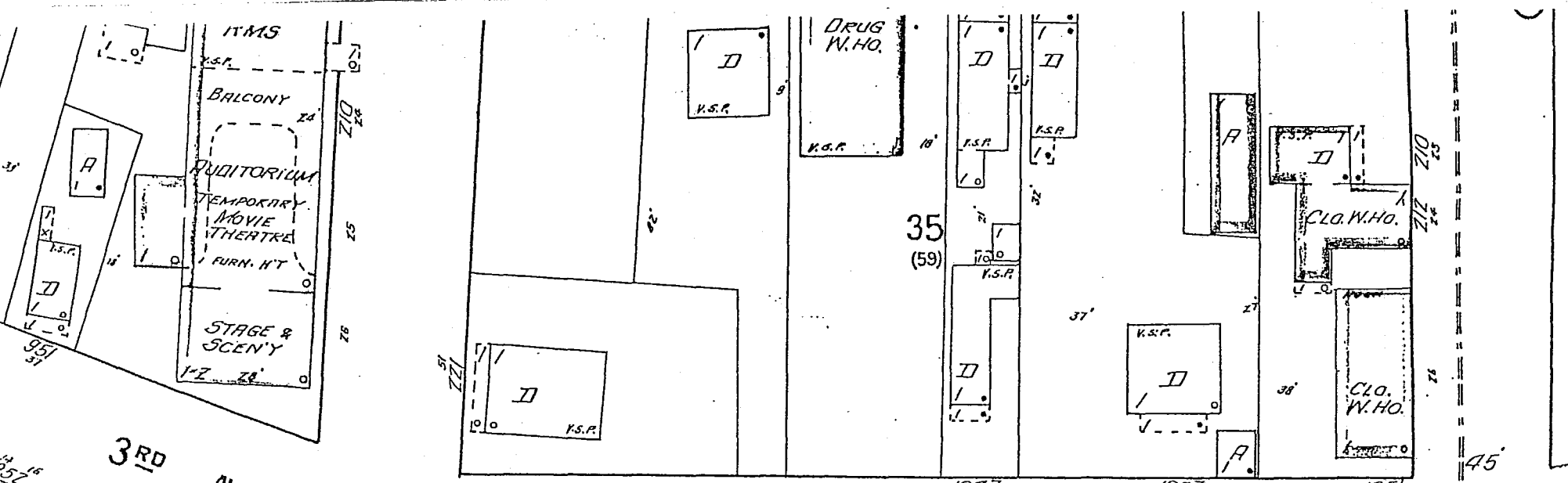
3rd

4th

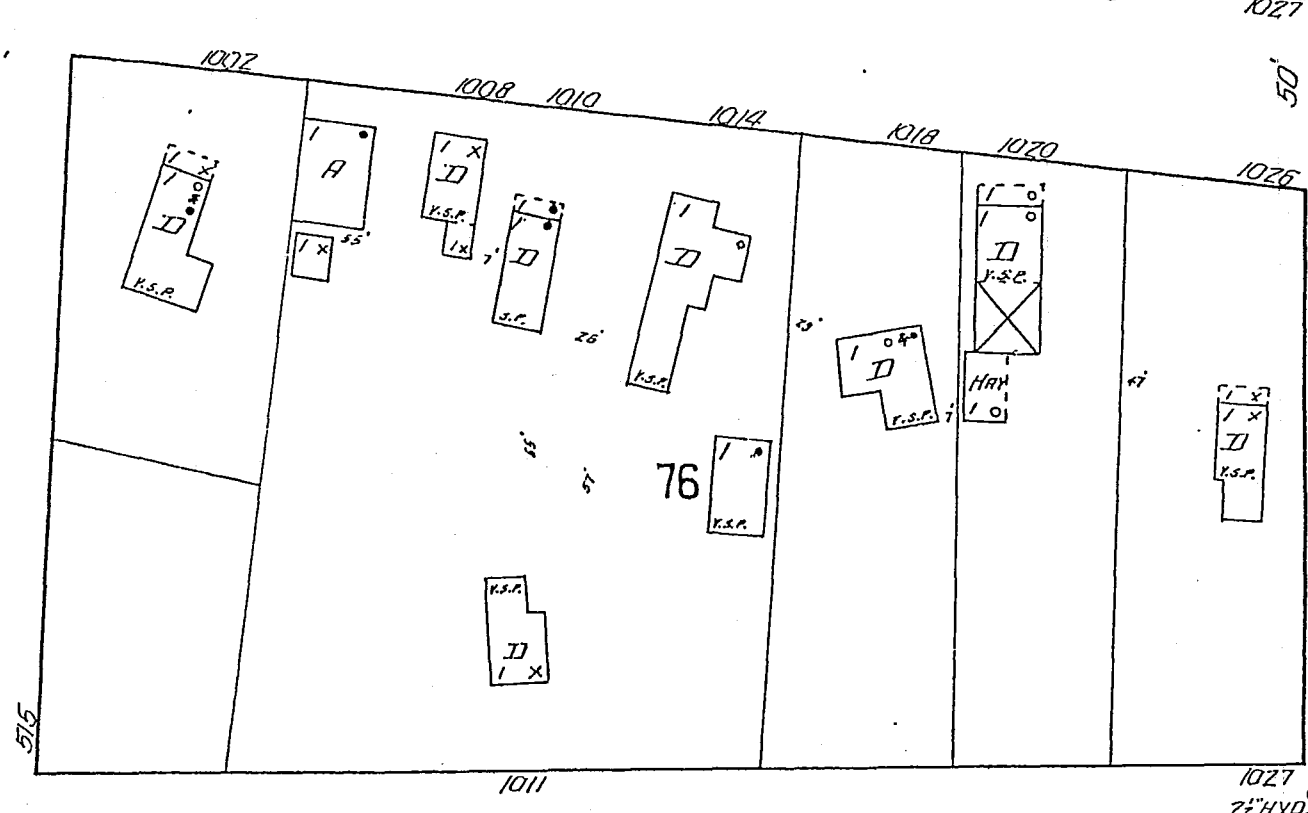
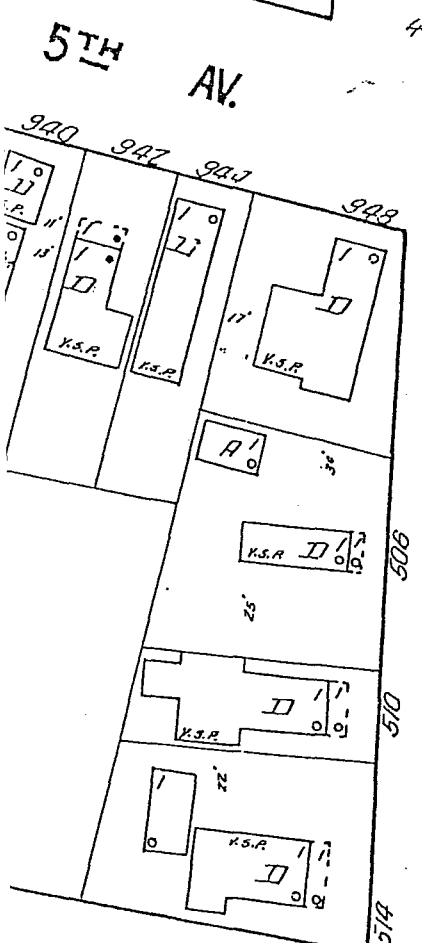
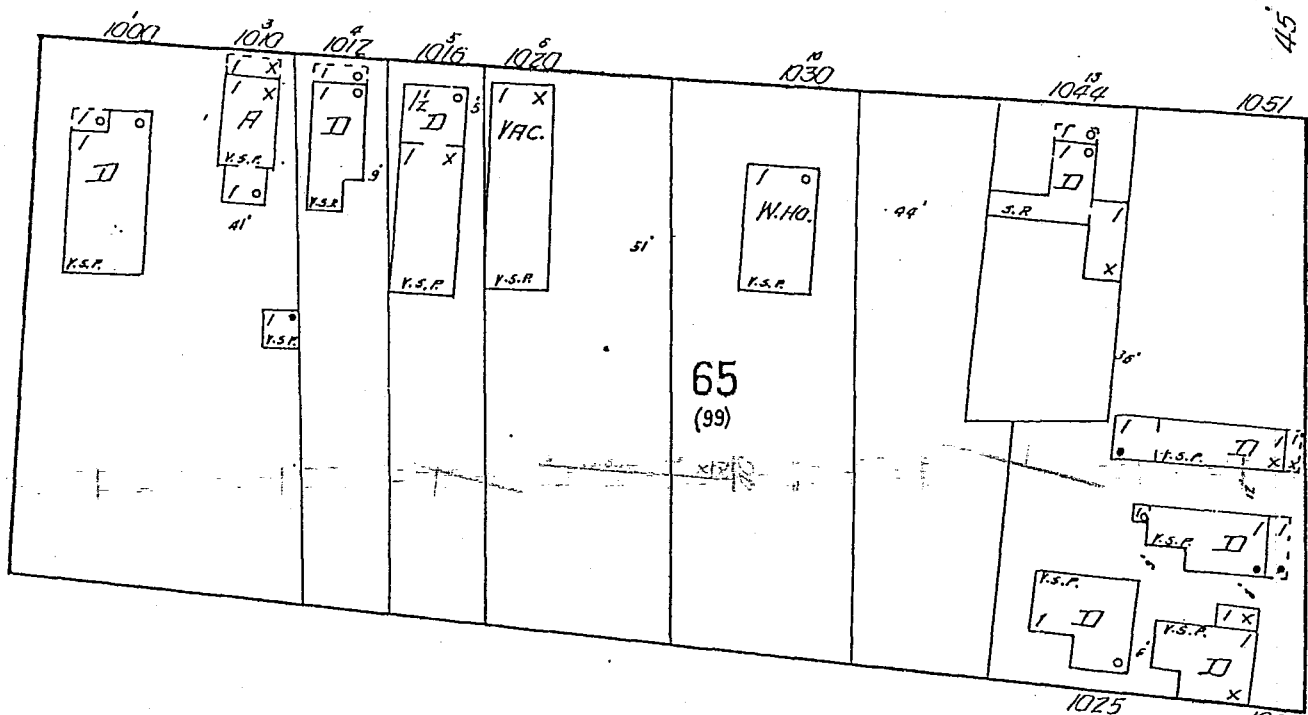
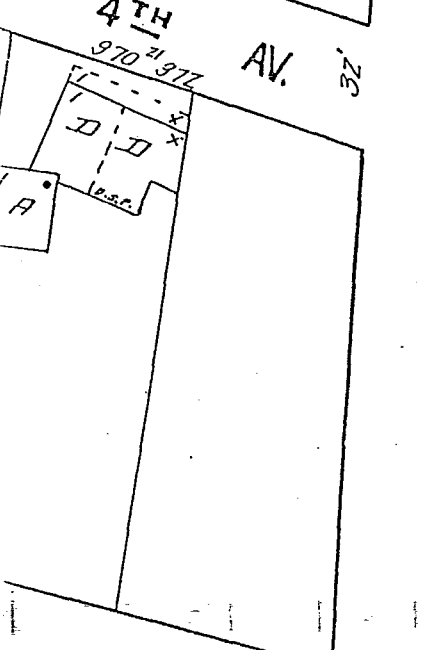
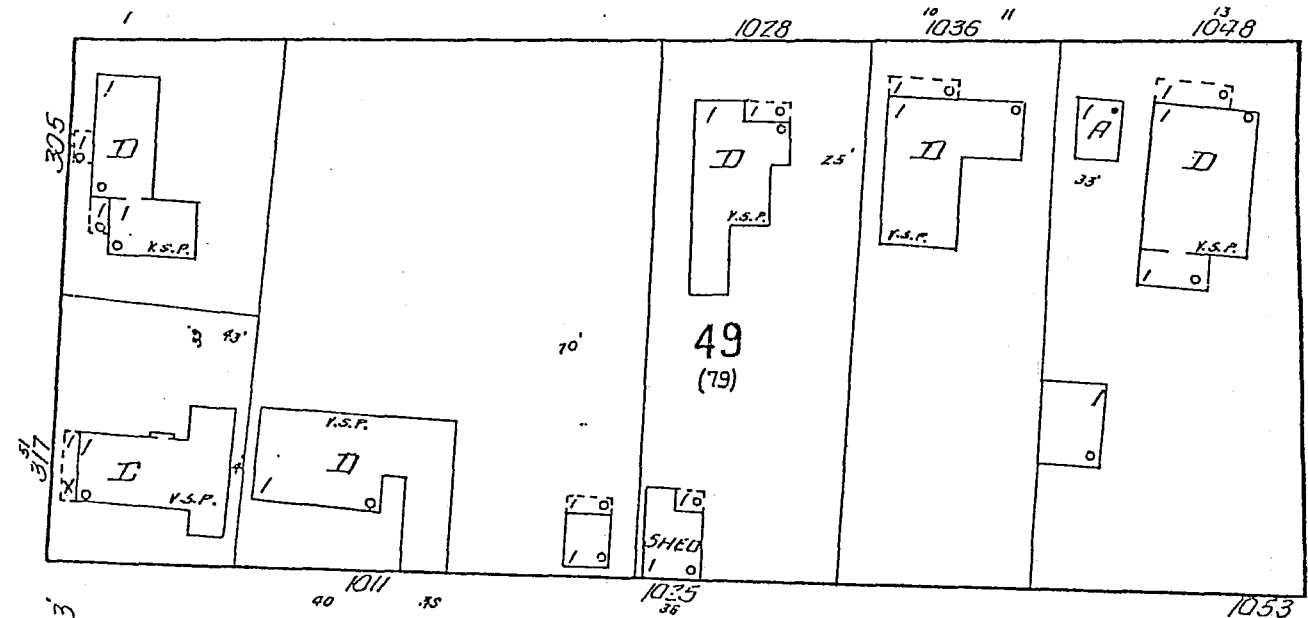
5th

6th

3



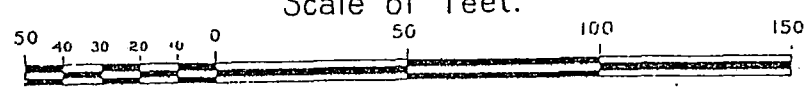
WICKERSHAM



BARNETTE

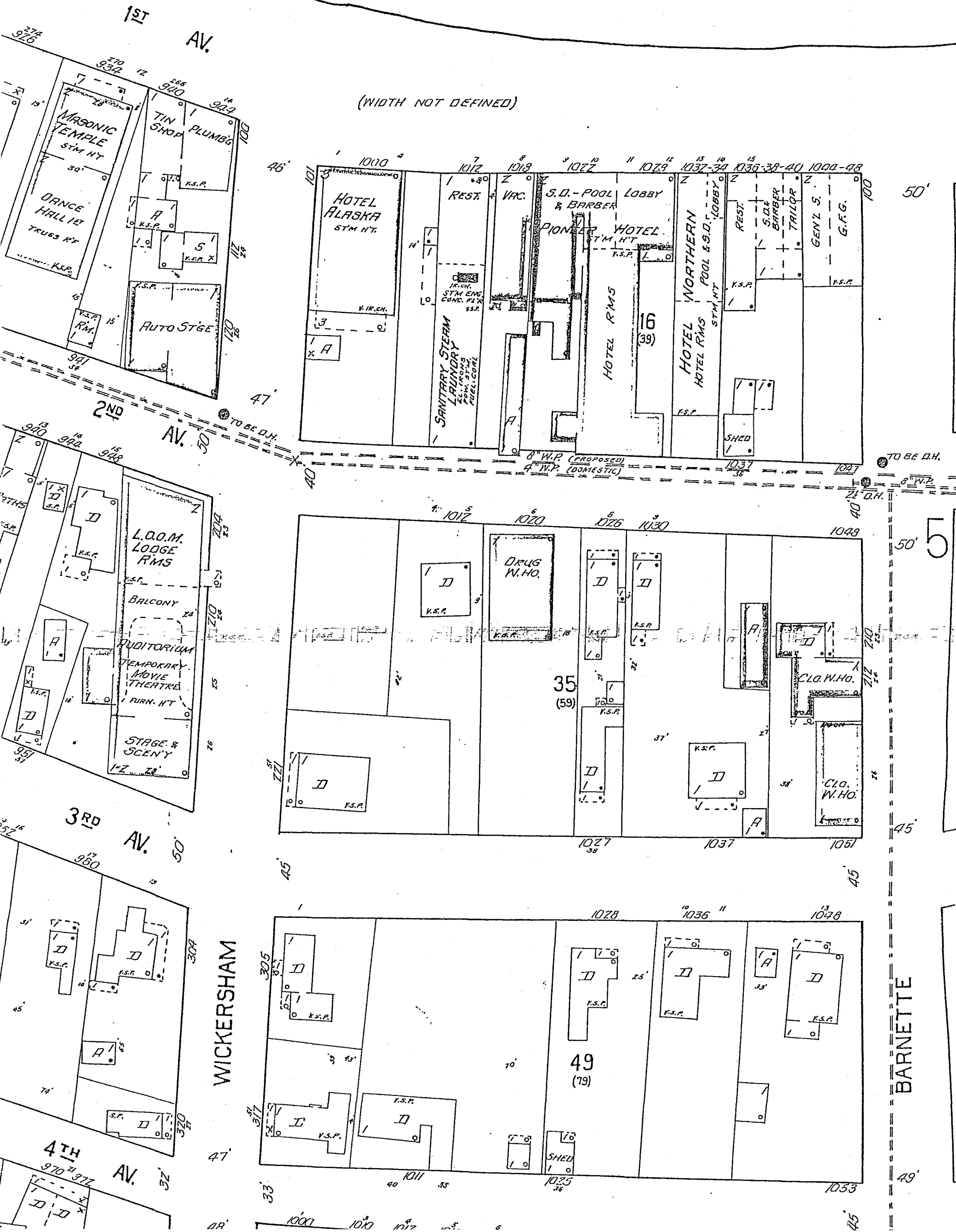
4" N.P. (DOMESTIC)

Scale of Feet.



Chena River

JULY 1927
FAIRBANKS
ALASKA



(WIDTH NOT DEFINED)

50'

50'

45'

49'

WICKERSHAM

BARNETTE

47'

48'

45'

35
(59)

49
(79)

16
(39)

46'

47'

45'

33'

40'

40'

26'

26'

33'

32'

32'

32'

40'

40'

40'

40'

40'

40'

40'

40'

40'

40'

40'

40'

40'

40'

40'

40'

40'

40'

40'

40'

40'

40'

40'

40'

40'

40'

40'

40'

40'

40'

40'

40'

40'

40'

40'

40'

40'

40'

40'

40'

40'

40'

40'

40'

40'

40'

40'

40'

40'

40'

40'

40'

40'

40'

40'

40'

40'

40'

40'

40'

40'

40'

40'

40'

40'

40'

40'

40'

40'

40'

40'

40'

40'

40'

40'

40'

4

150

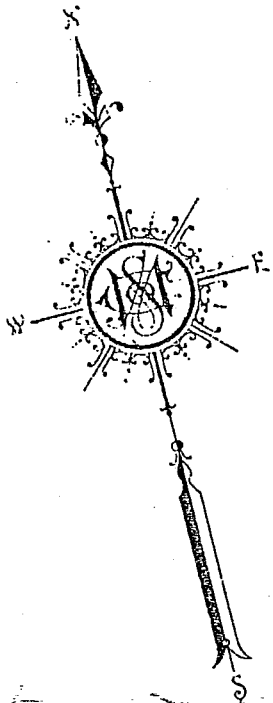


BENNETT-RODEBAUGH CO. INC.

FOR LOCATION SEE KEY MAP

NO EXPOS. ANY SIDE

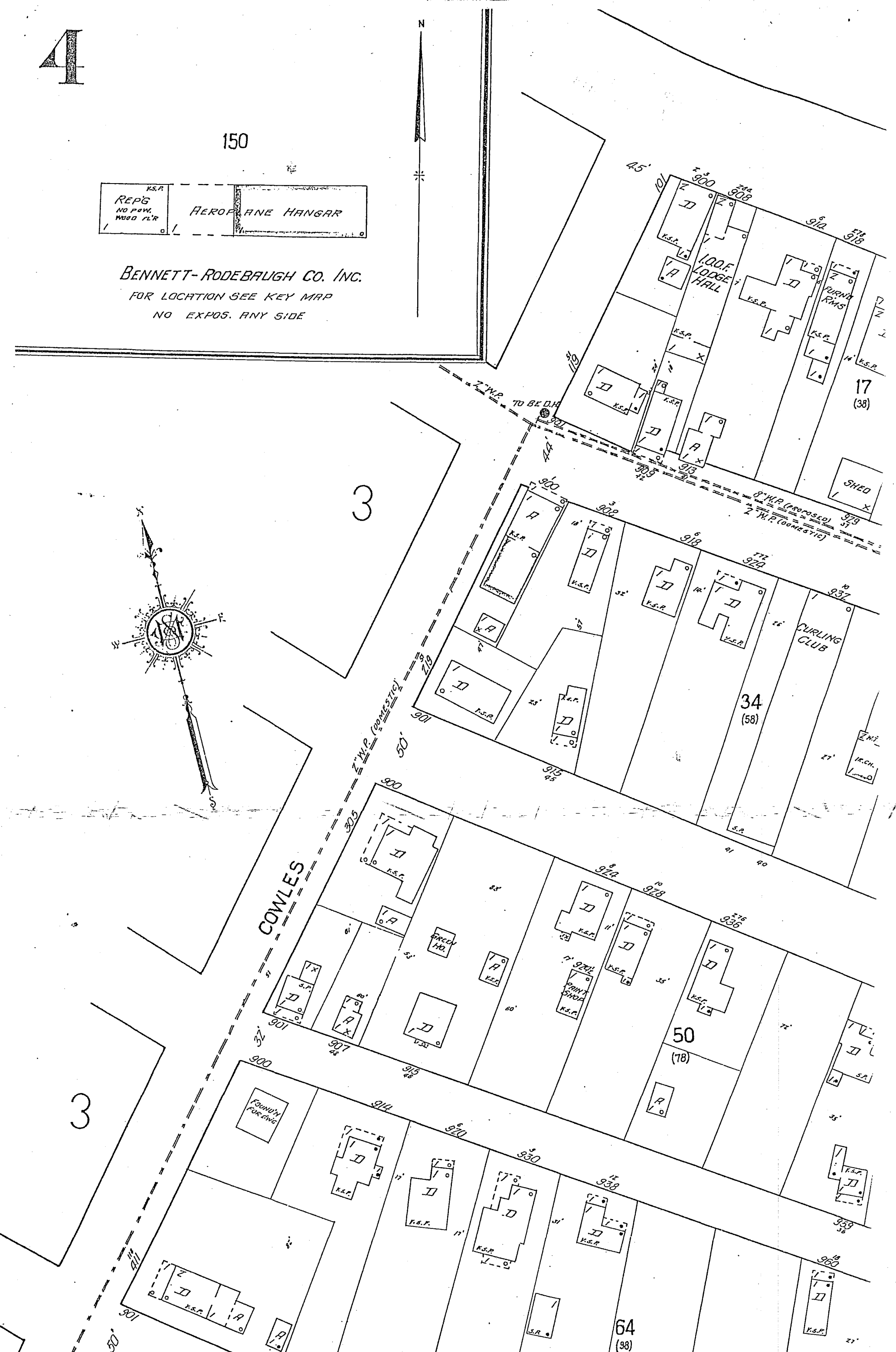
N



3

3

COWLES



JULY 1927
FAIRBANKS
ALASKA

CHENA RIVER

NORTHERN COMMERCIAL CO.
POWER & CENTRAL HEATING PLANT, WATER WKS & GEN'L MDSE S.
NO NIGHT WATCHMAN - MAN ON DUTY AT ALL TIMES
POW. STM. - FUEL COAL. - FOR WATER WKS SEE TOWN REPORT (SH.W.)
2 - HAND HOSE CARTS WITH 500' 2 1/2" HOSE EA.
1 - HOSE CART WITH 1000' 2 1/2" HOSE

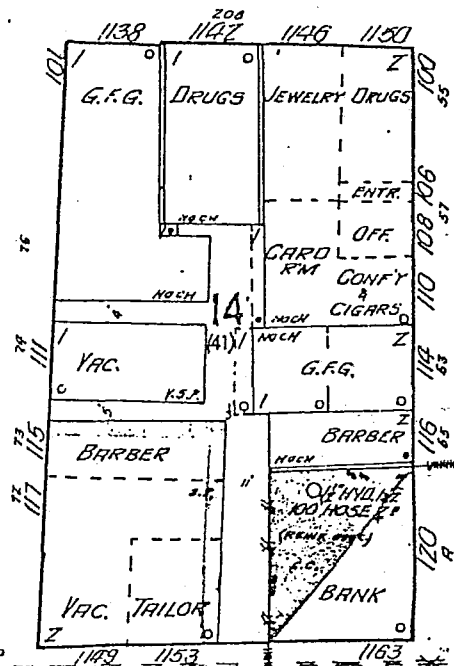
STEEL BRIDGE
SPAN 300' LONG

WOODEN APPROACH

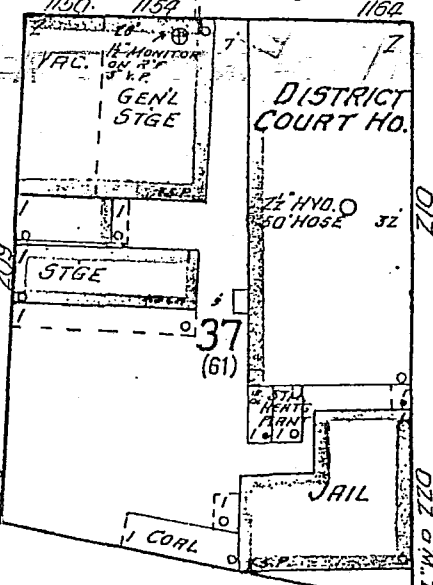
1ST AV. (WIDTH NOT DEFINED)

2 1/2" D.H.
TO BE D.H.

6

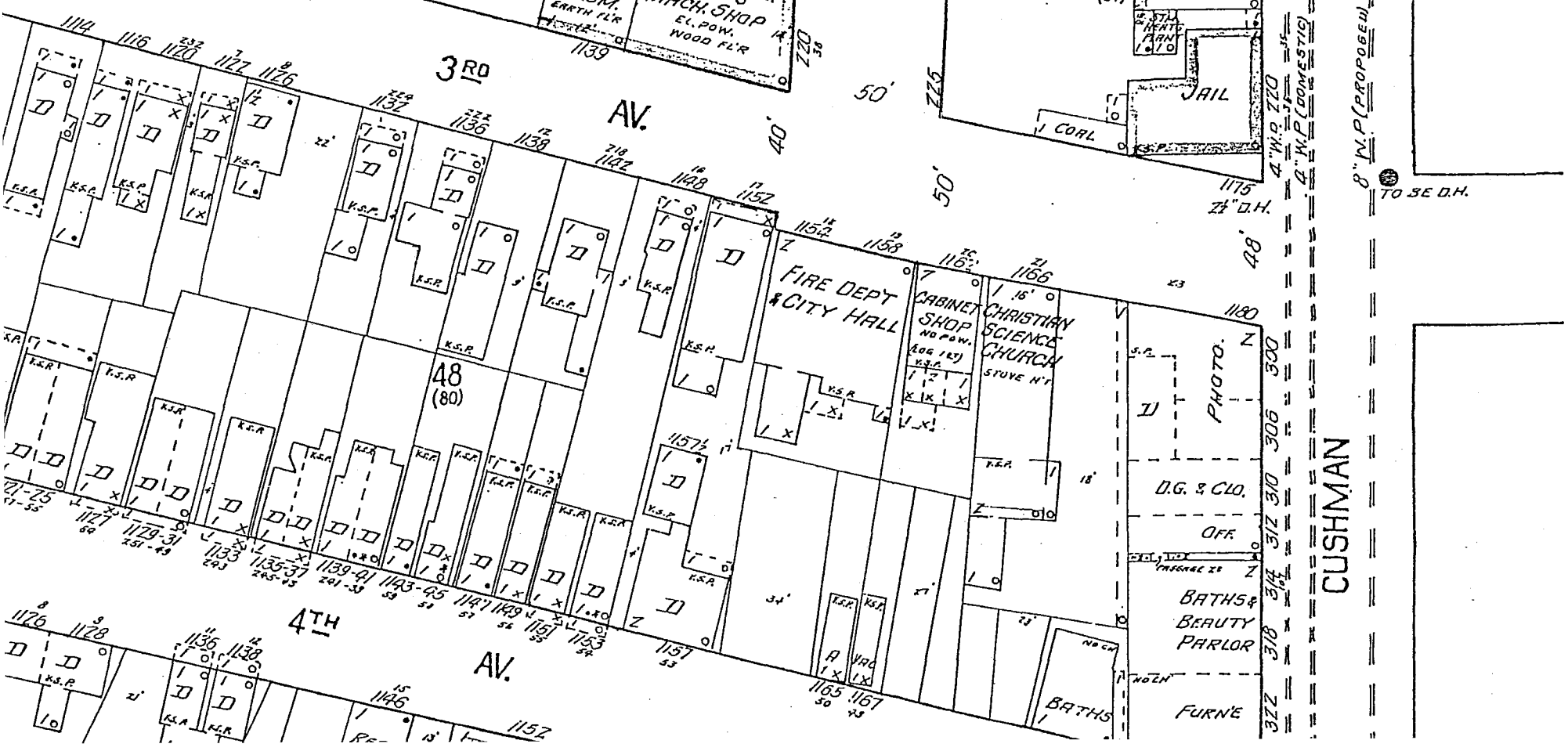


TURNER



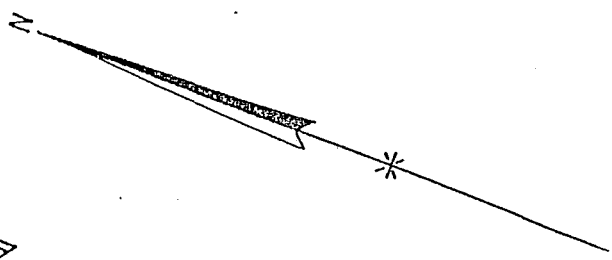
3RD AV.

4TH AV.



CUSHMAN

5



Chena River

NO EXPOS

NOCH
A
1 X

LUMBER SHED
16' X 30'
LBR 3'

2 1/2" D.H. ON PUMP
150' 2 1/2" HOSE

FURNESS BROS.
PLUNGER PUMP
EL. POW.

EDGEWATER RD
(ARBITRARY)

10TH AV.
(NOT OPEN)

OFF.
K.S.P.
1 X

SHEDS
LBR 7'
LBR 7'

PLANING MILL

SAW MILL
12" H.V.D. 50' HOSE
12" H.V.D. 50' HOSE

REFUSE DUMP
(NO FIRE)

12" H.V.D. 50' HOSE

REPAIR SHOP
NOCH
NO CH

129

LBR 10'
LBR 10'
LBR FILE 150' LONG

DRIVEWAY

LBR 5'
LBR 8'
LBR FILE 130' LONG

DRIVEWAY

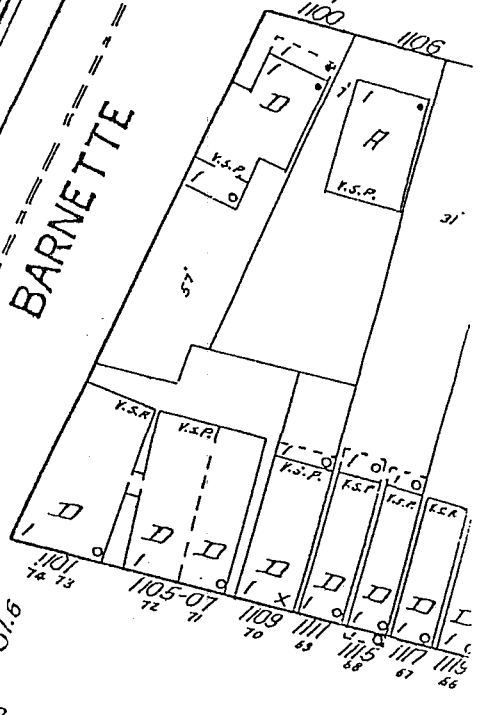
DRIVEWAY

NOCH
STGE
14'

NO EXPOS

DRIVEWAY

BARNETTE



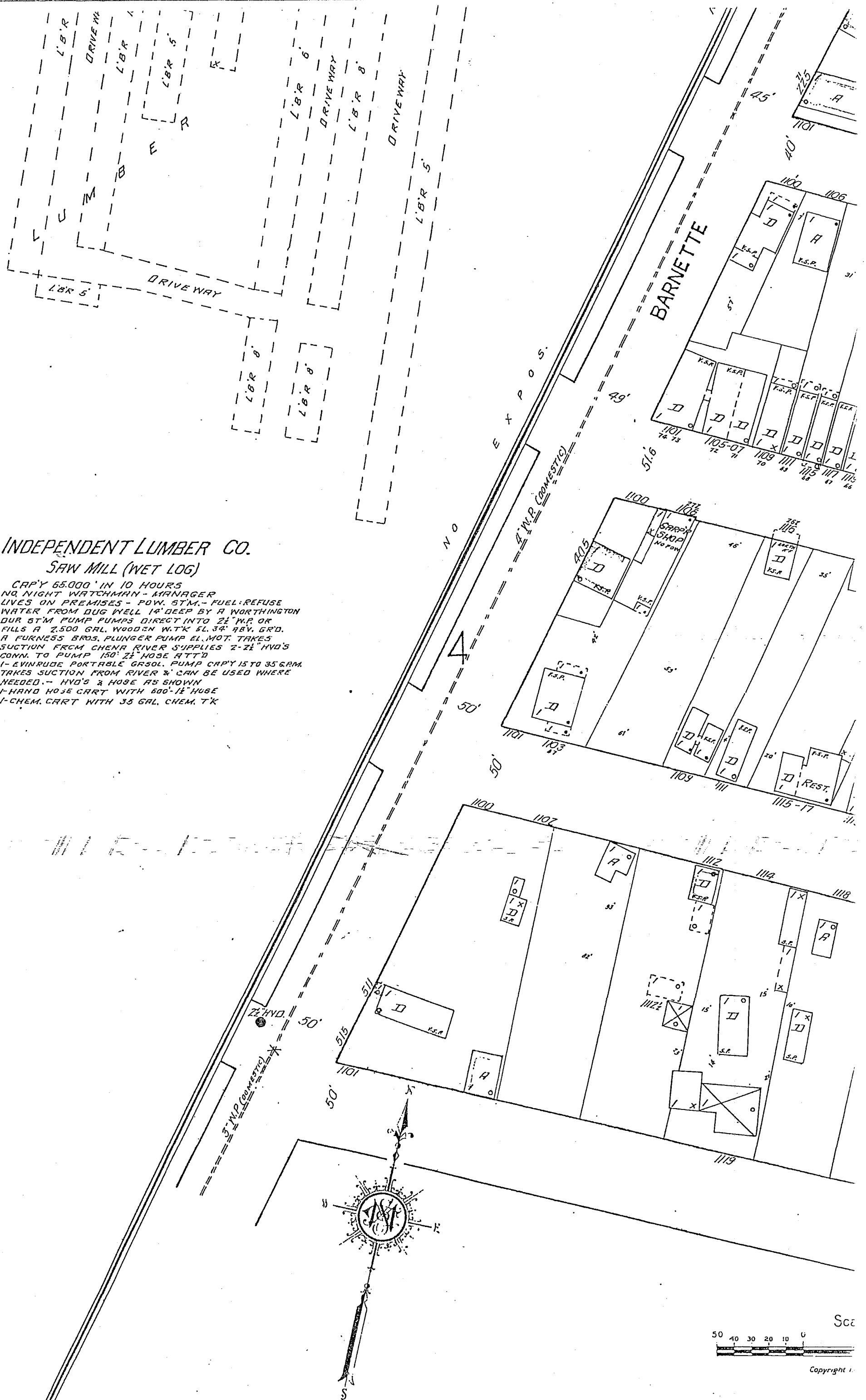
NO EXPOS.

NO EXPOS.

INDEPENDENT LUMBER CO. SAW MILL (WET LOG)


CAPY 65,000' IN 10 HOURS
NO NIGHT WATCHMAN - MANAGER
LIVES ON PREMISES - POW. 5T.M. - FUEL: REFUSE
WATER FROM DUG WELL 14' DEEP BY A WORTHINGTON
OUR 5T.M. PUMP PUMPS DIRECT INTO 2 1/2" N.P. OR
FILLS A 2,500 GAL. WOODEN W.T.K. 5L. 34' ABV. GR'D.
A FURNESS BROS. PLUNGER PUMP EL. MOT. TAKES

NO EXPOS

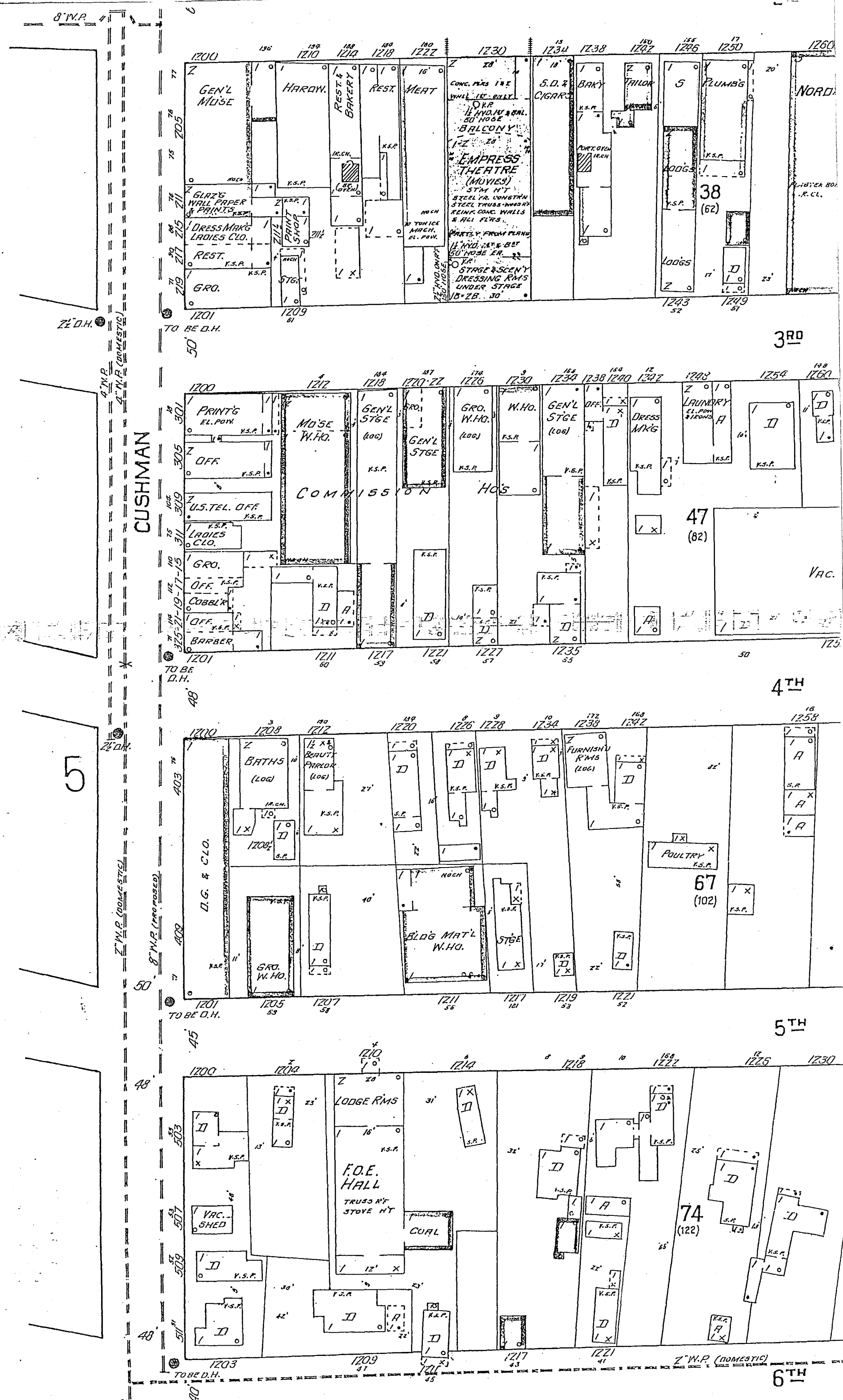


INDEPENDENT LUMBER CO.
SAW MILL (WET LOG)

CAPY 65,000' IN 10 HOURS
 NO. NIGHT WATCHMAN - MANAGER
 LIVES ON PREMISES - POW. 5TM. - FUEL: REFUSE
 WATER FROM DUG WELL 12' DEEP BY A WORTHINGTON
 OUR 5TM PUMP PUMPS DIRECT INTO 2 1/2" W.P. OR
 FILLS A 2,500 GAL. WOODEN W.T.K. EL. 34' ABV. GR'D.
 A FURNESS BROS. PLUNGER PUMP EL. MOT. TAKES
 SUCTION FROM CHENA RIVER SUPPLIES 2-2 1/2" HVD'S
 CONN. TO PUMP 150' 2 1/2" HOSE ATT'D
 1- EVINRUDE PORTABLE GR30L. PUMP CAPY 15 TO 35 GPM.
 TAKES SUCTION FROM RIVER & CAN BE USED WHERE
 NEEDED. - HVD'S & HOSE AS SHOWN
 1-HAND HOSE CART WITH 600'-1 1/2" HOSE
 1-CHEM. CART WITH 35 GAL. CHEM. T.K



Copyright 1911




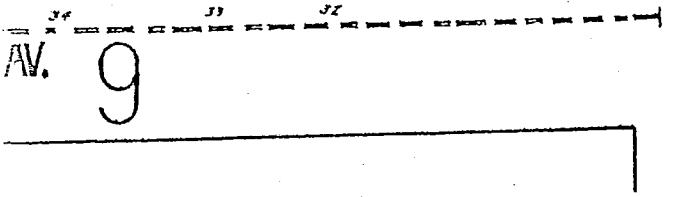
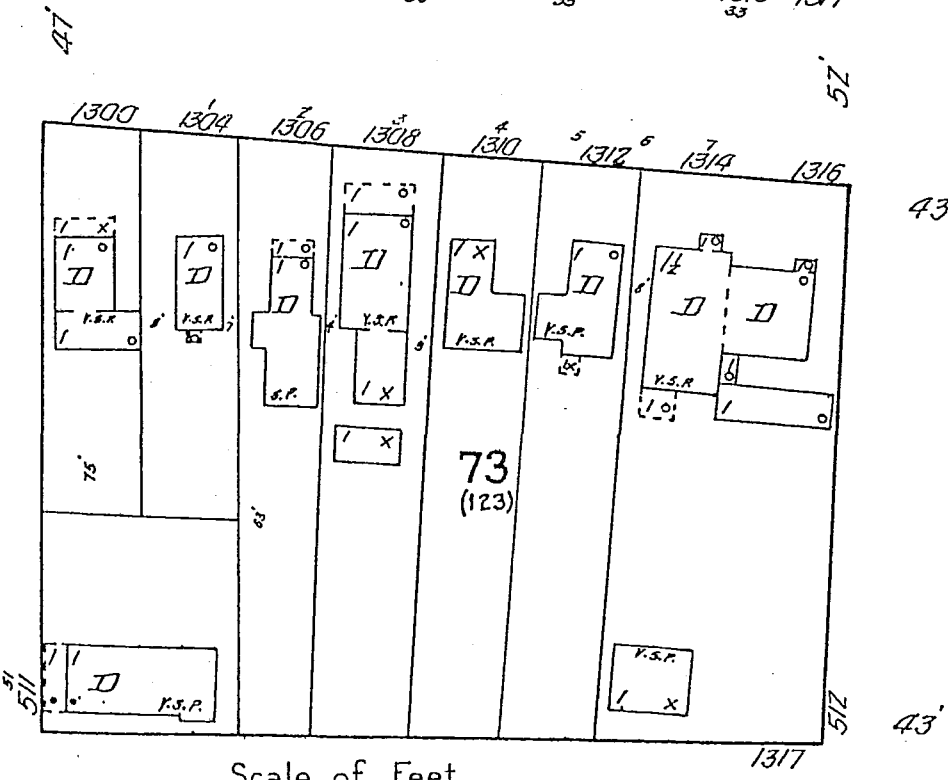
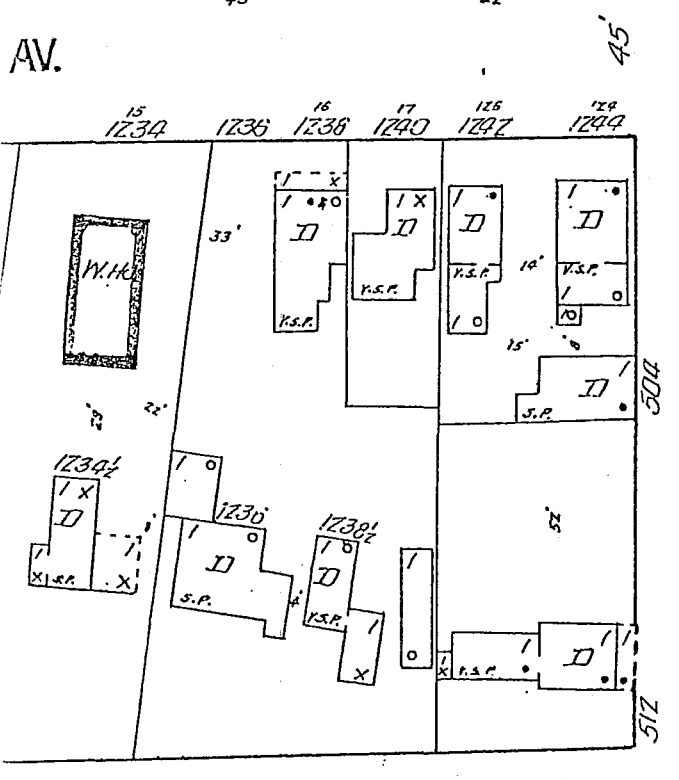
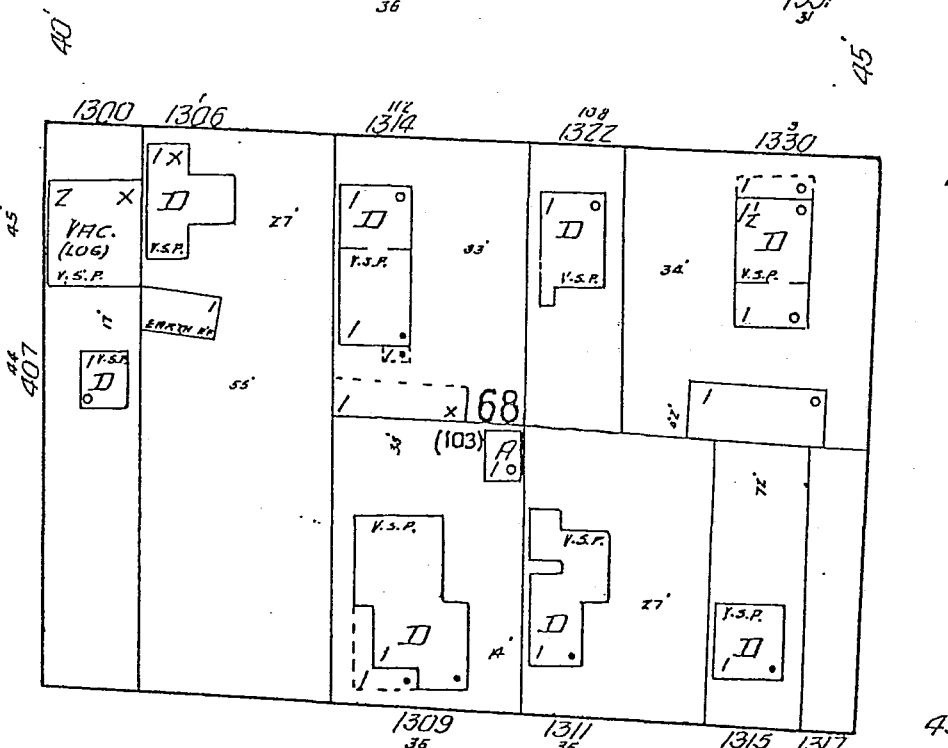
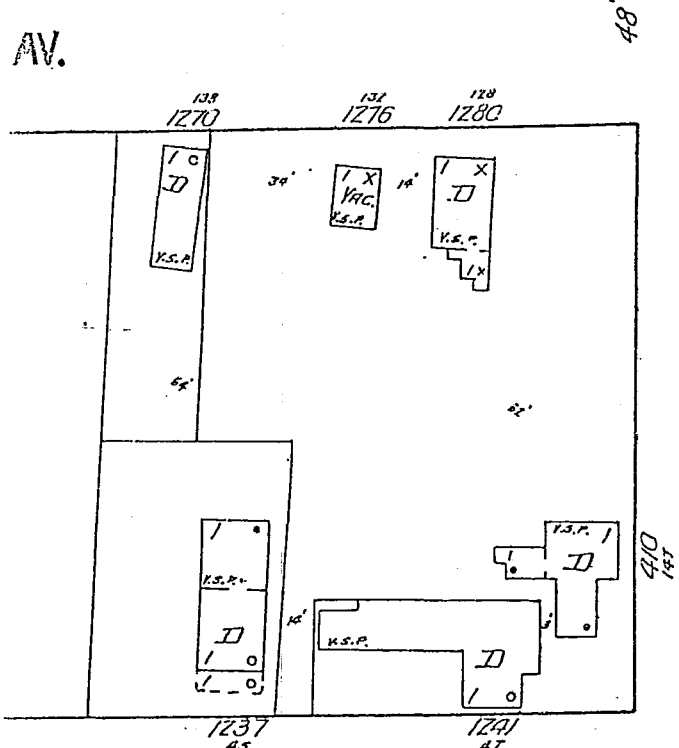
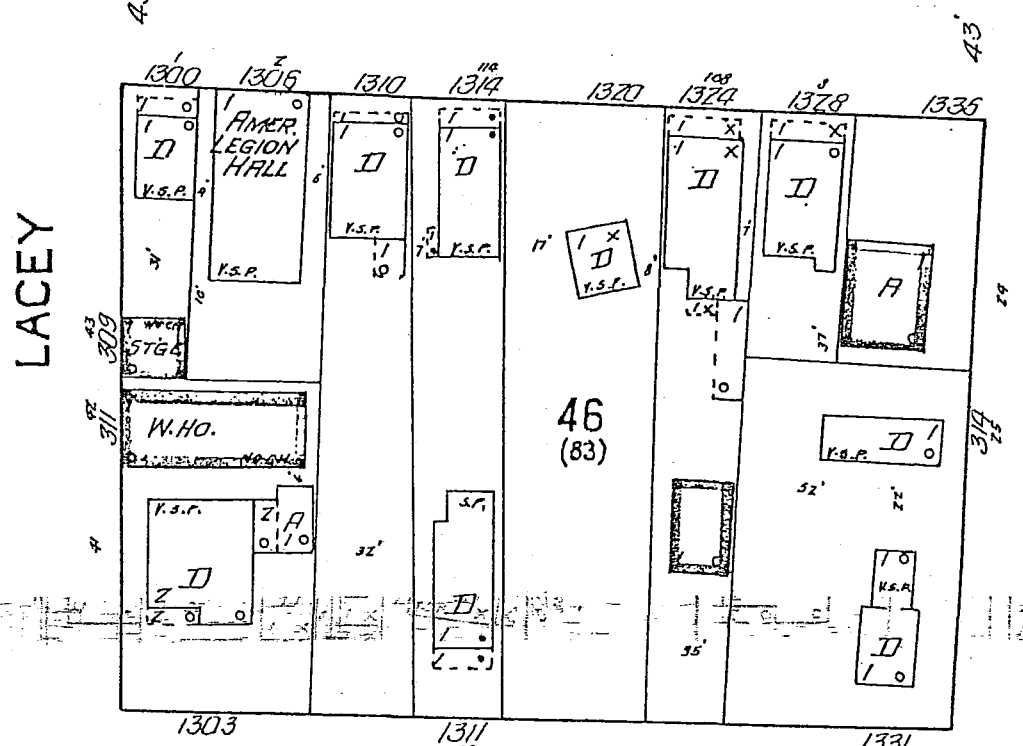
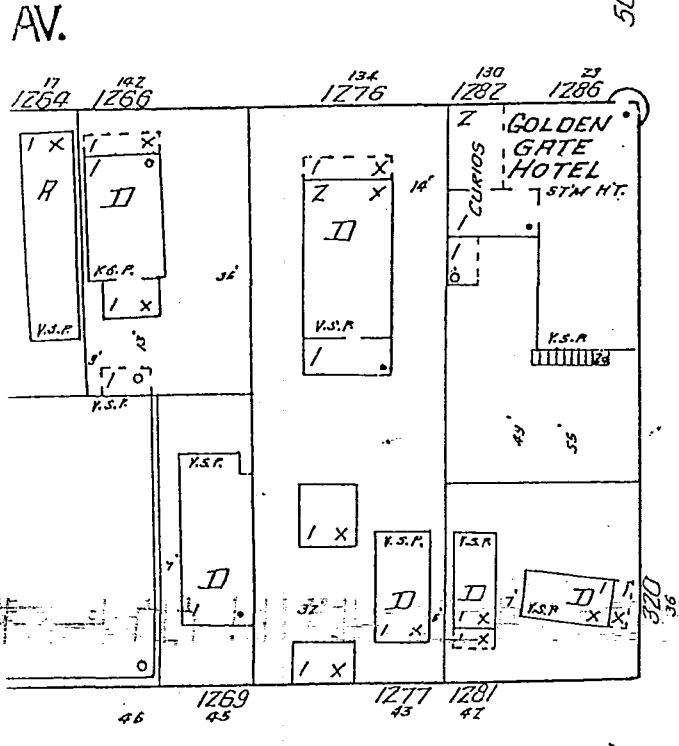
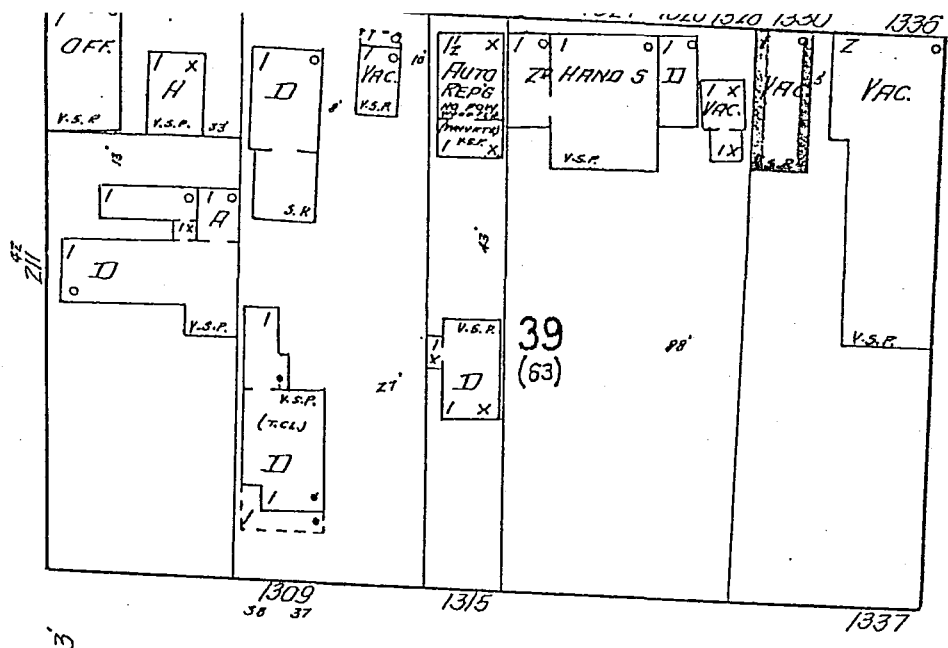
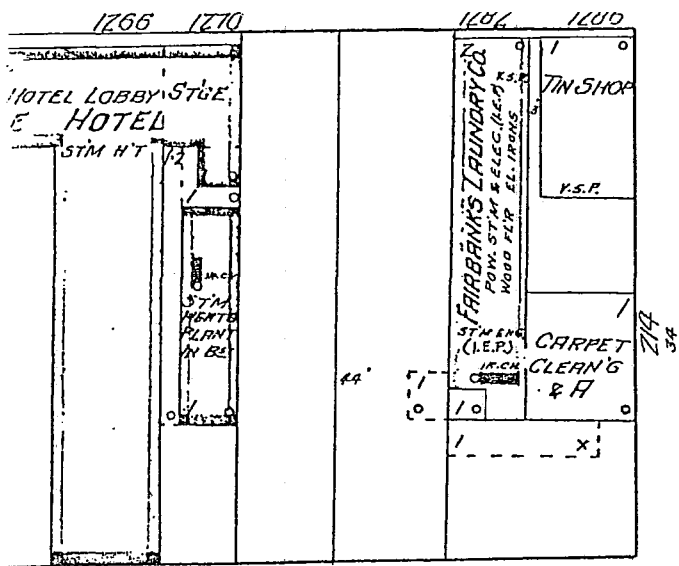
CUSHMAN

3RD

4TH

5TH

6TH



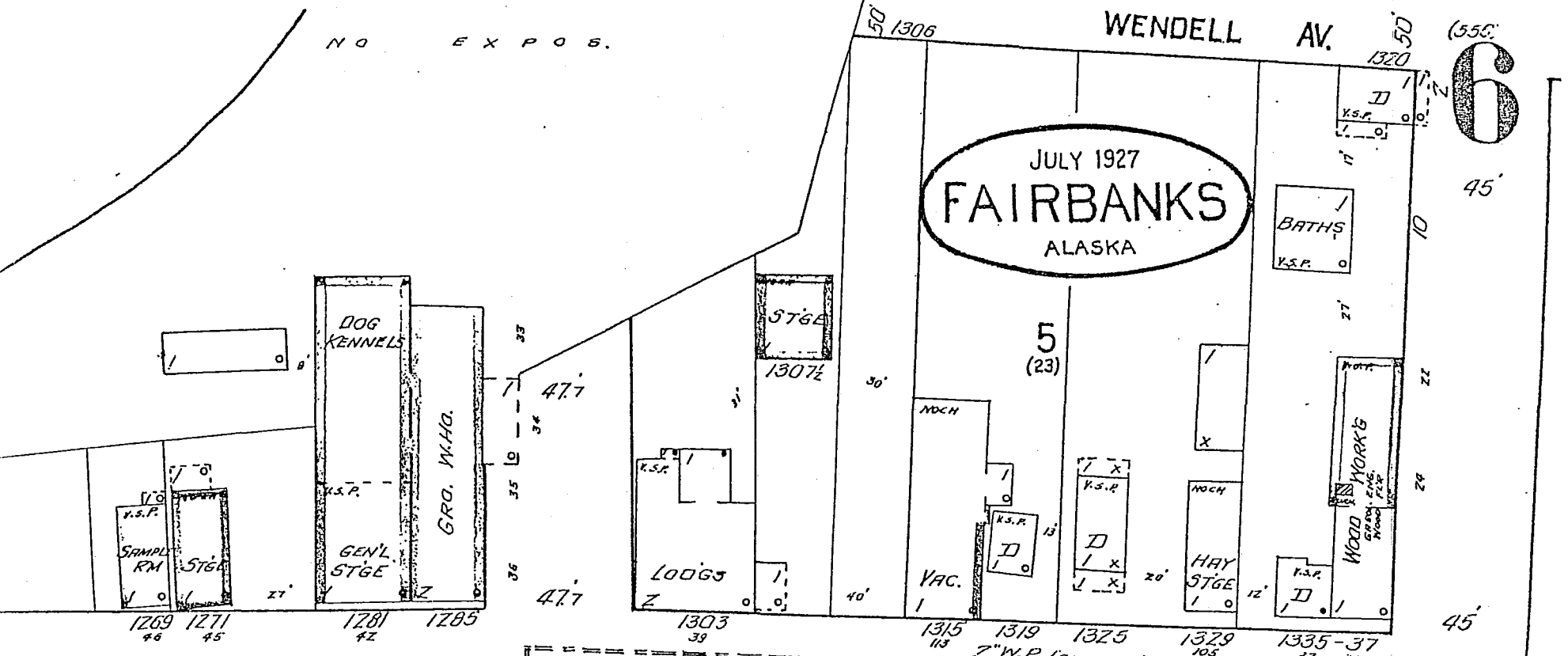
Copyright 1927 by the Sanborn Map Co

MADISON
10-27-1927
N.M.

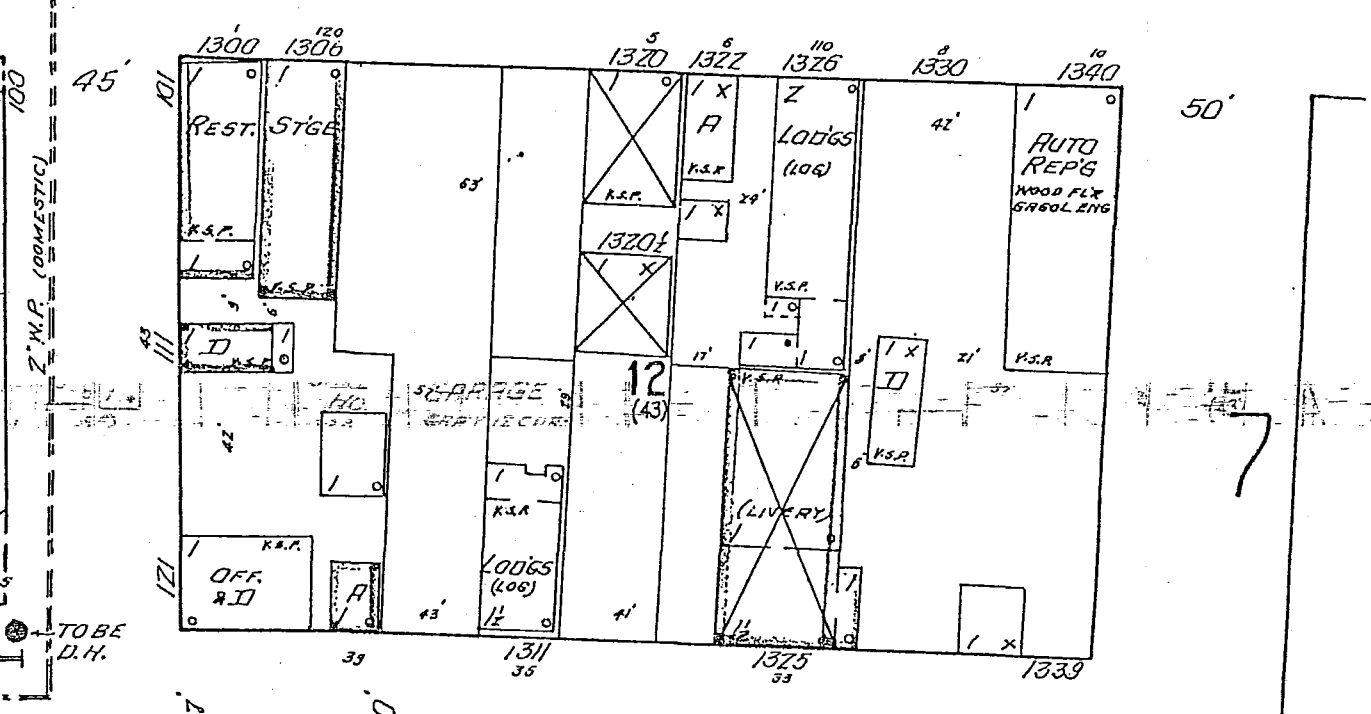
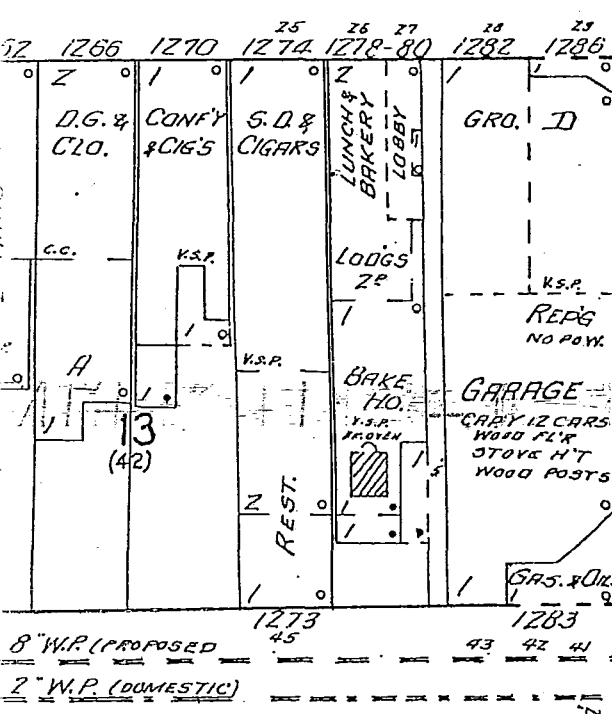
NO EXPOS.

JULY 1927
FAIRBANKS
ALASKA

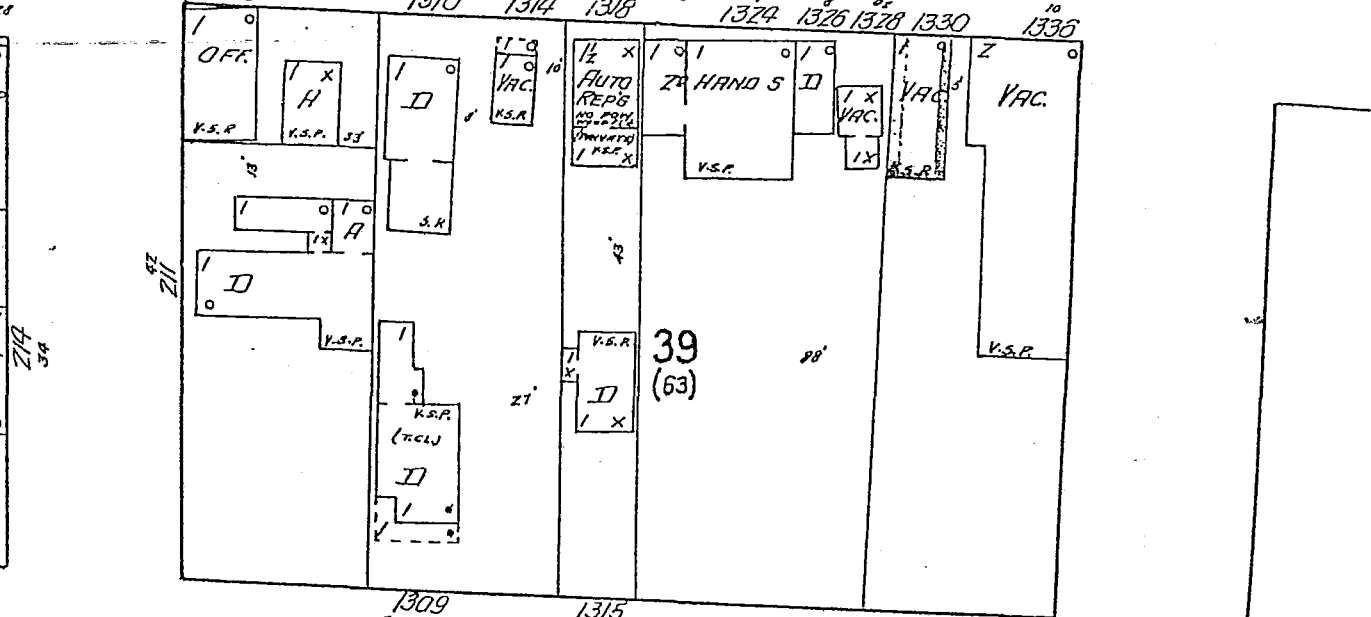
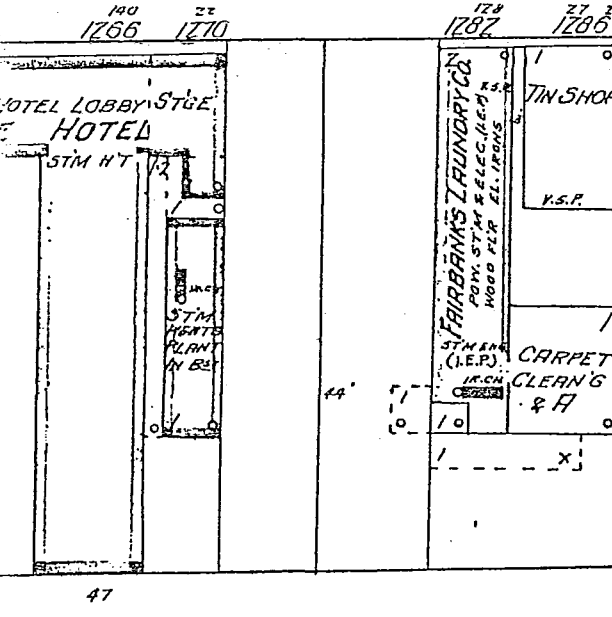
(550)
6



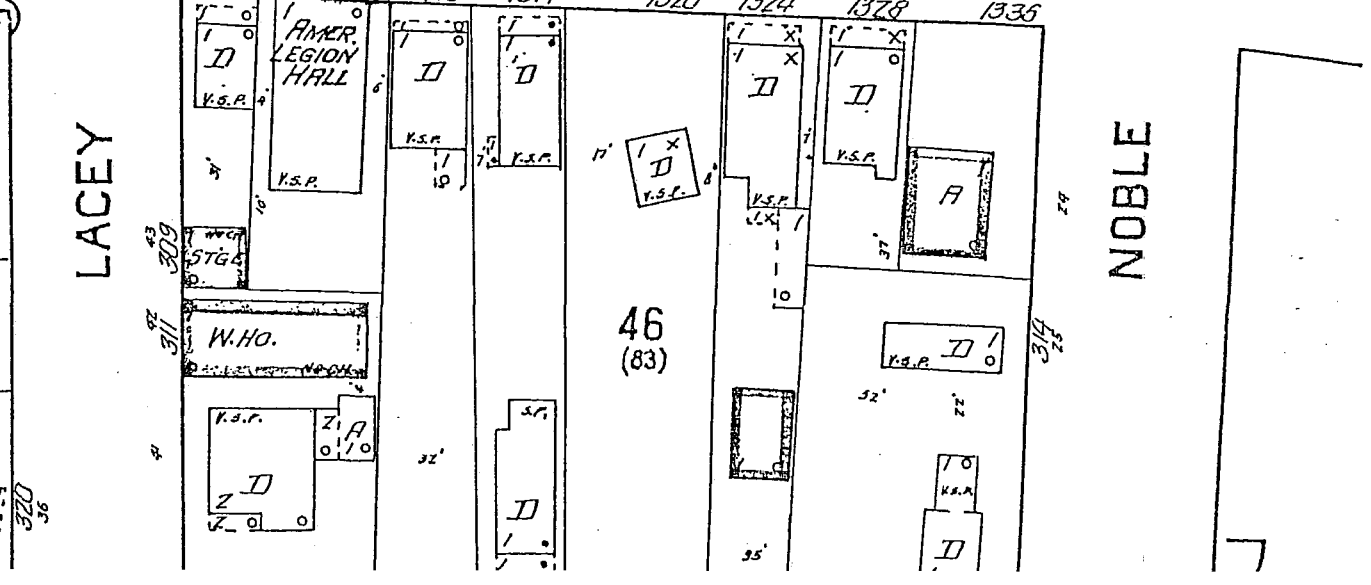
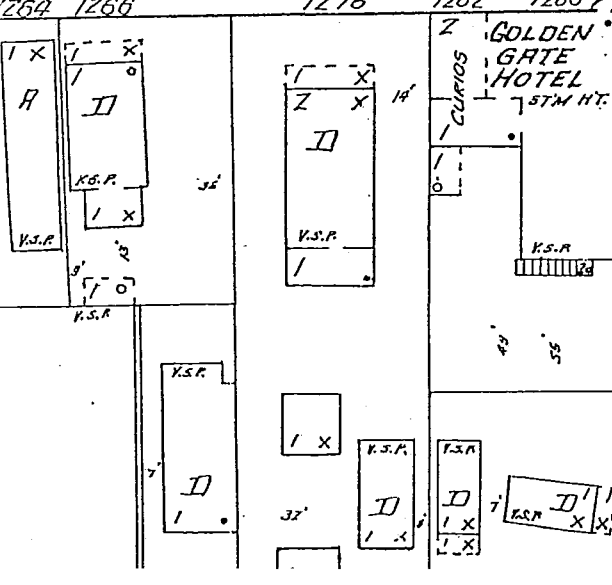
AV.



AV.



AV.



LACEY

NOBLE

Chena River

STEEL BRIDGE SPAN 300' LONG

WOODEN APPROACH

FAIRVIEW HOTEL
5TH FLYT

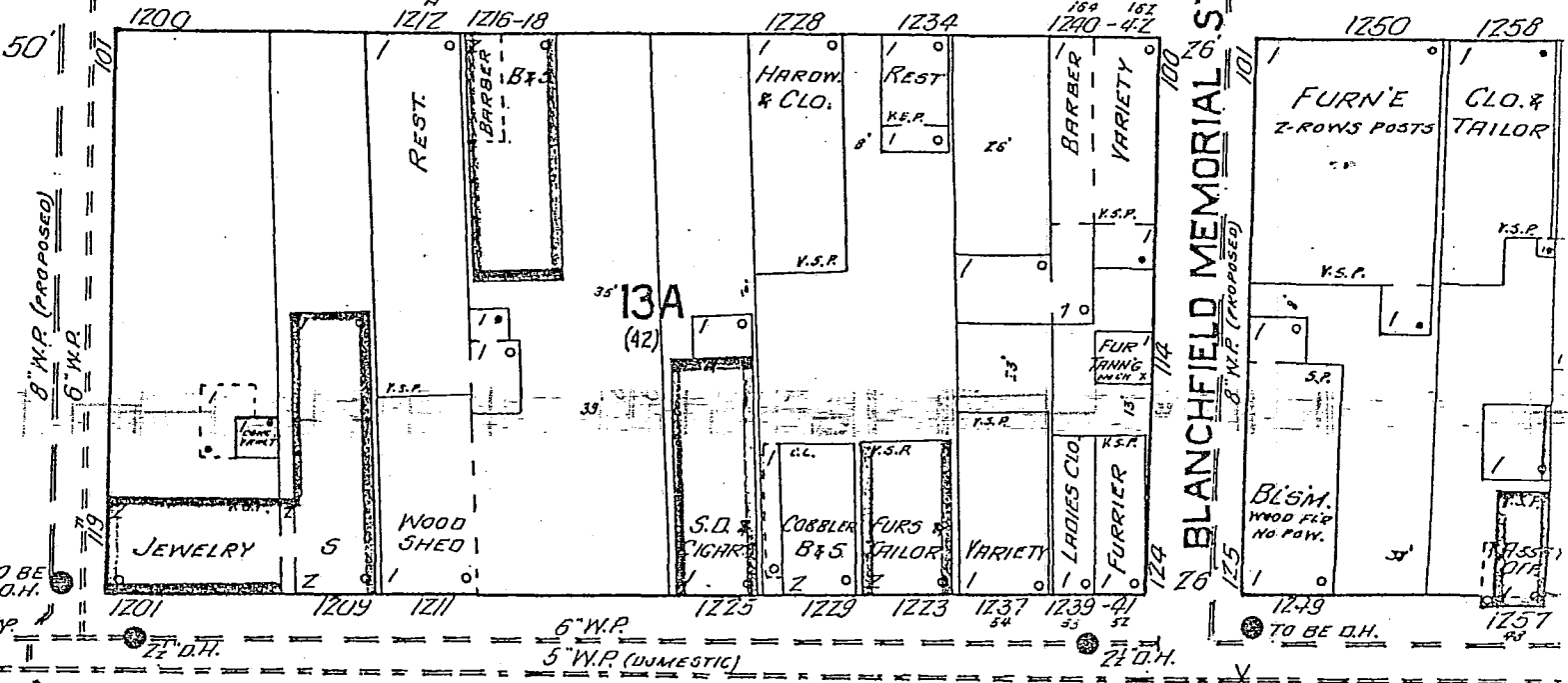
PROPOSED MUNICIPAL PUMPING PLANT
(SEE WATER FAC. REPORT-SH. 1.)

1201
2 1/2' D.H.
TO BE D.H.

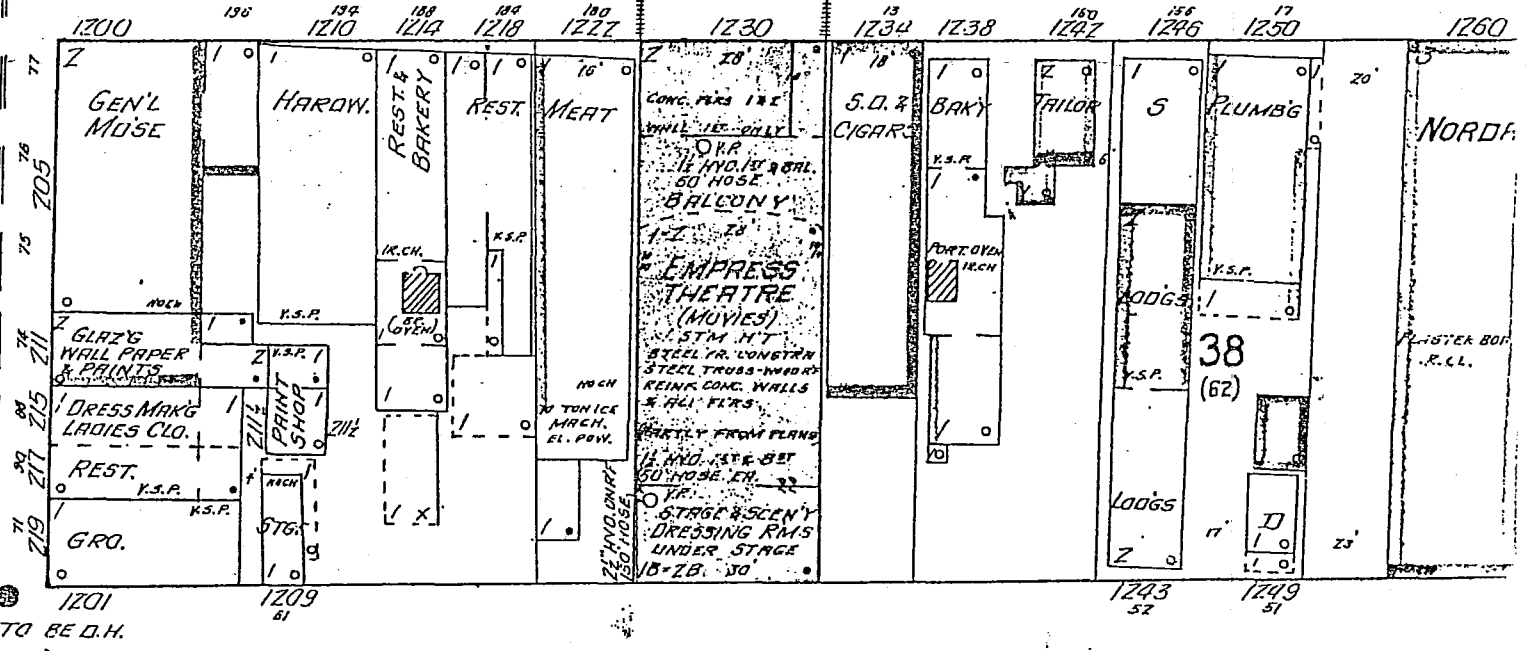
TO BE D.H.

1243
5Z

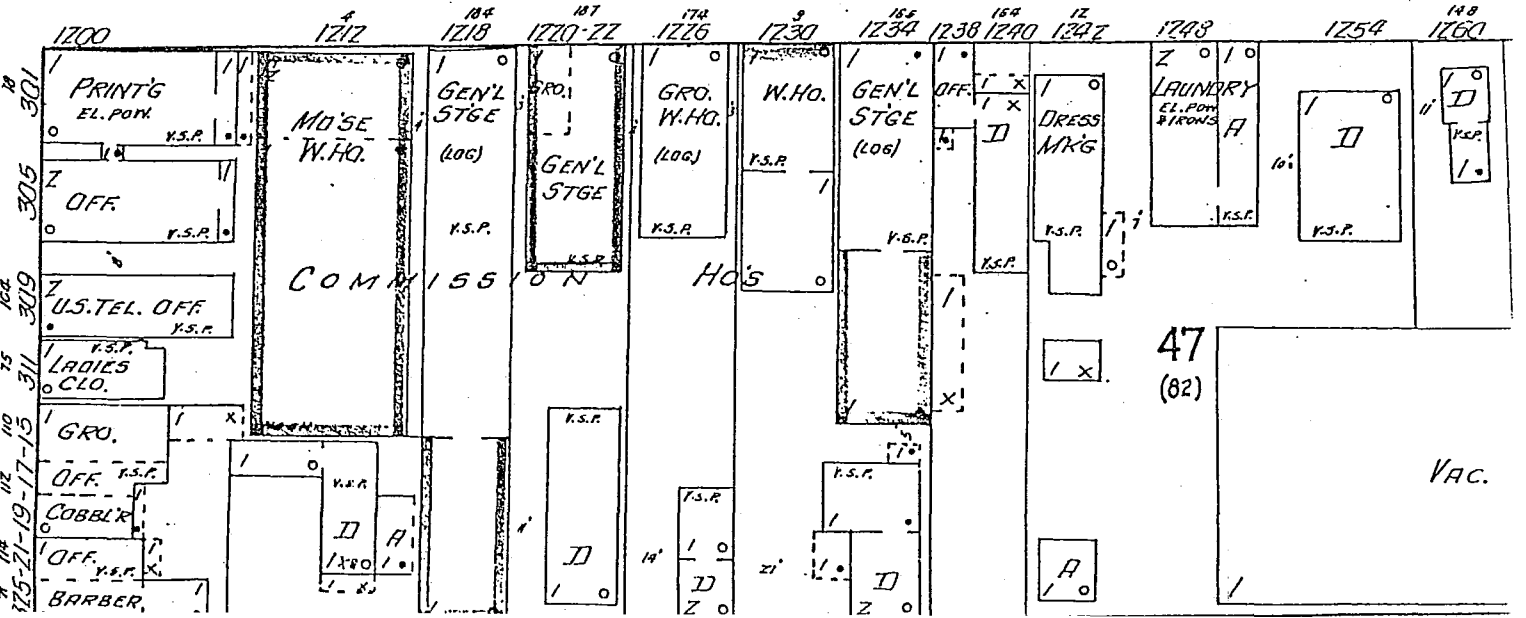
1ST



2ND



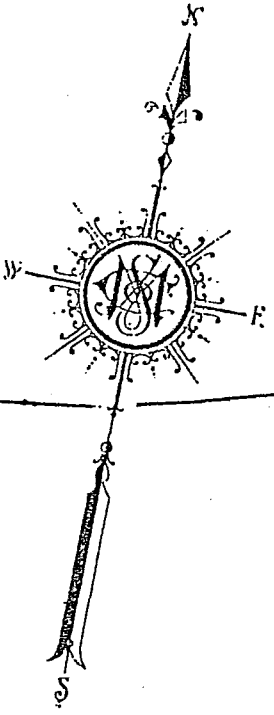
3RD



CUSHMAN

47 (82)

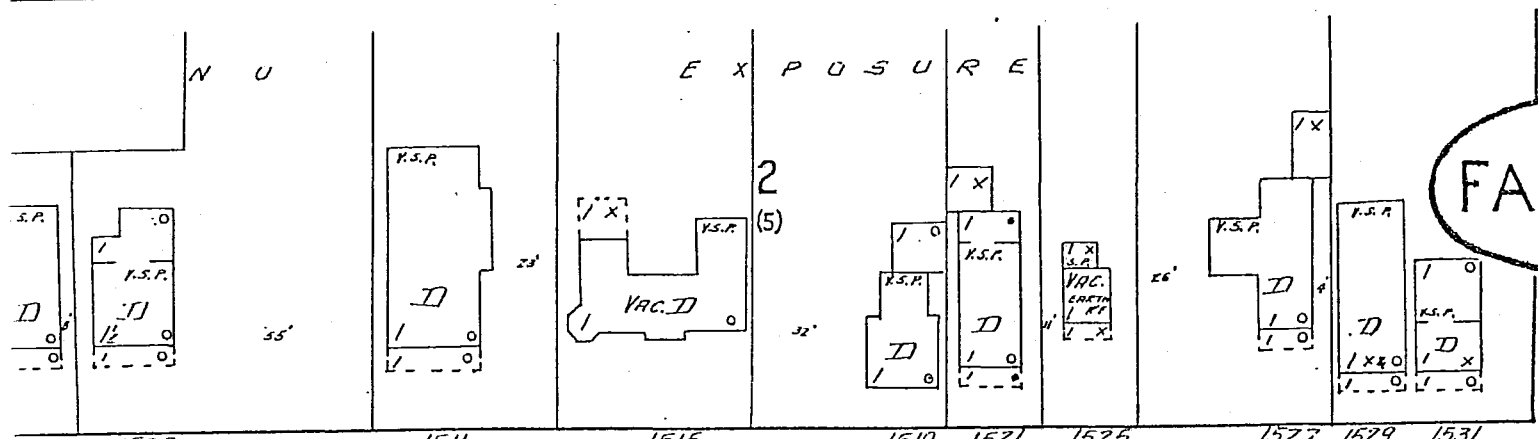
VAC.



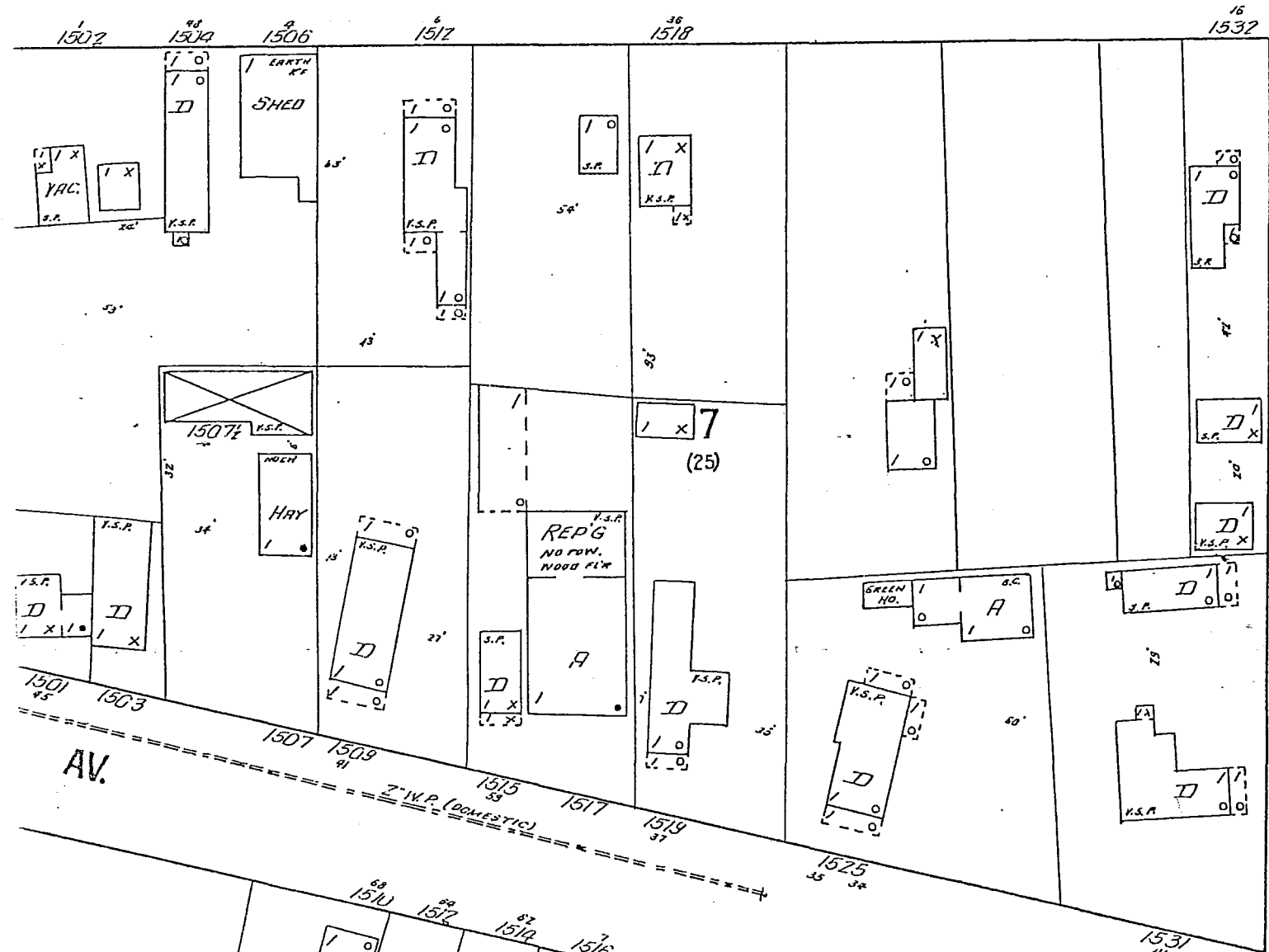
(550)
7

JULY 1927
FAIRBANKS
ALASKA

E X P O S U R E



AV.

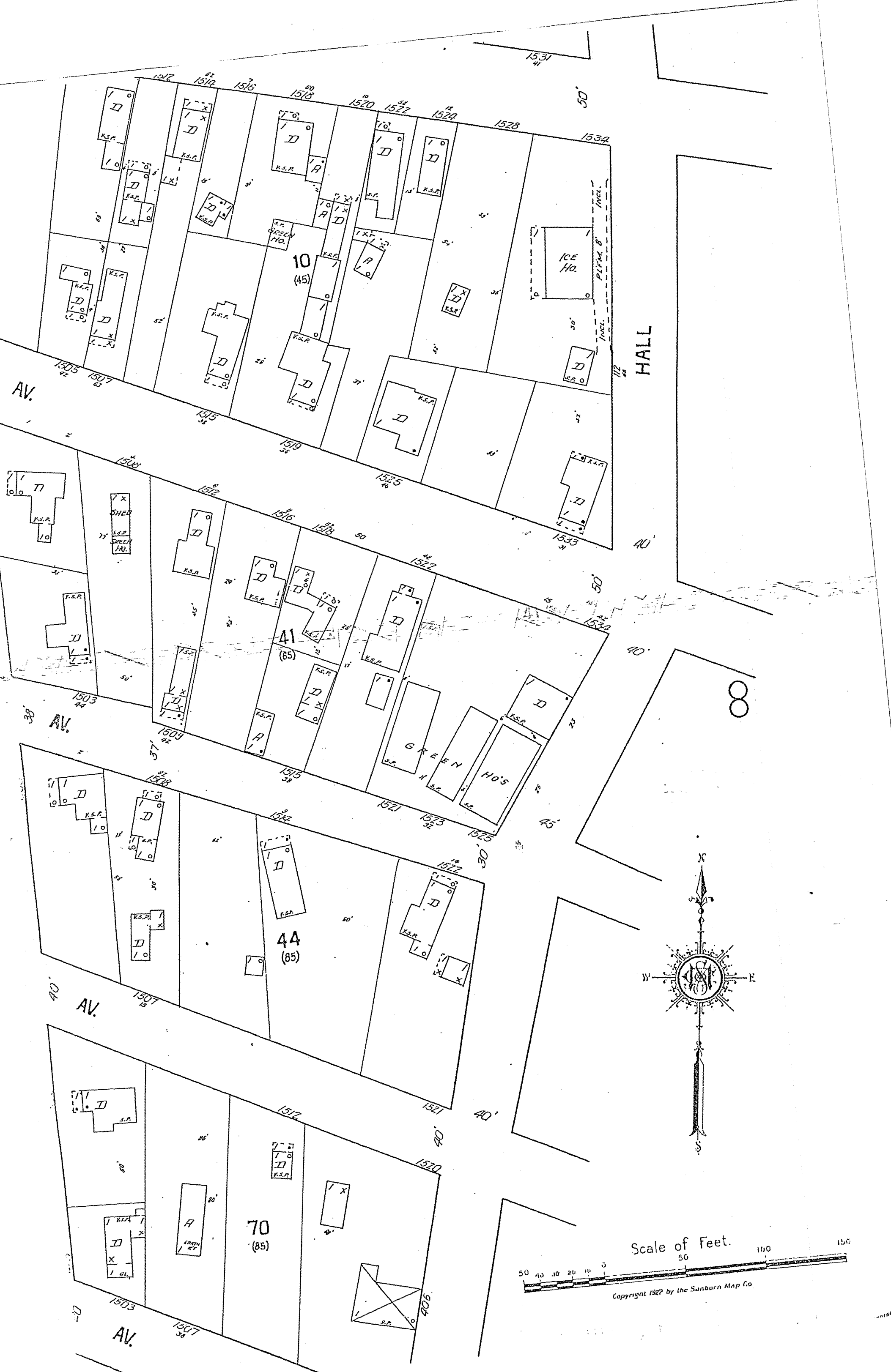


AV.



AV.

HALL



AV.

HALL

AV.

AV.

AV.

10
(45)

41
(65)

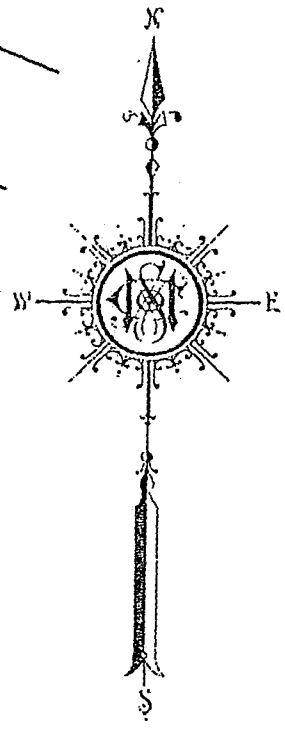
44
(85)

70
(85)

ICE HO.

GREEN HO'S

SHED



Scale of Feet.

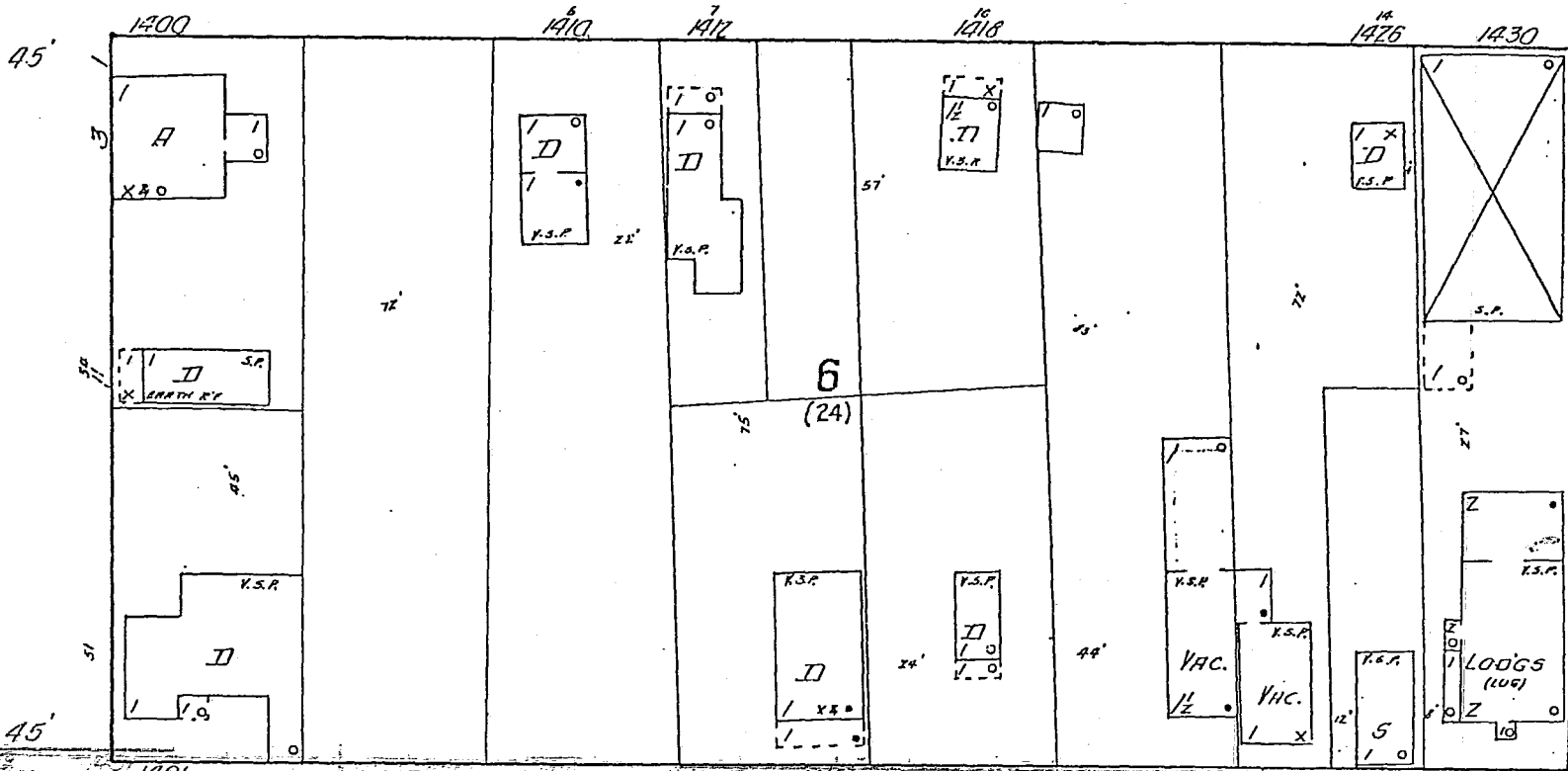
Copyright 1927 by the Sanborn Map Co.

7

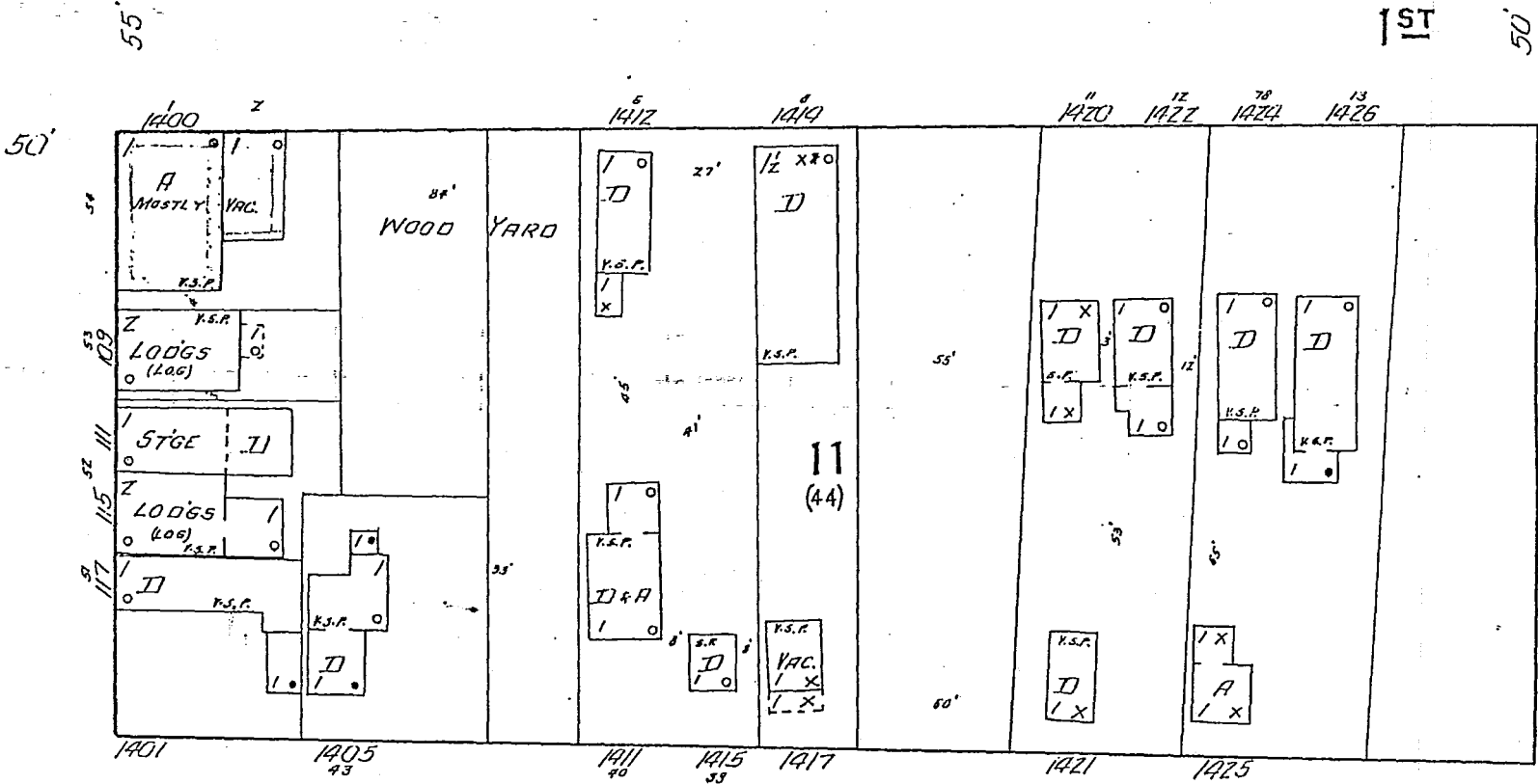
EXPOSURE

1401 1411 1415 1417 1419 1421 1425 1429

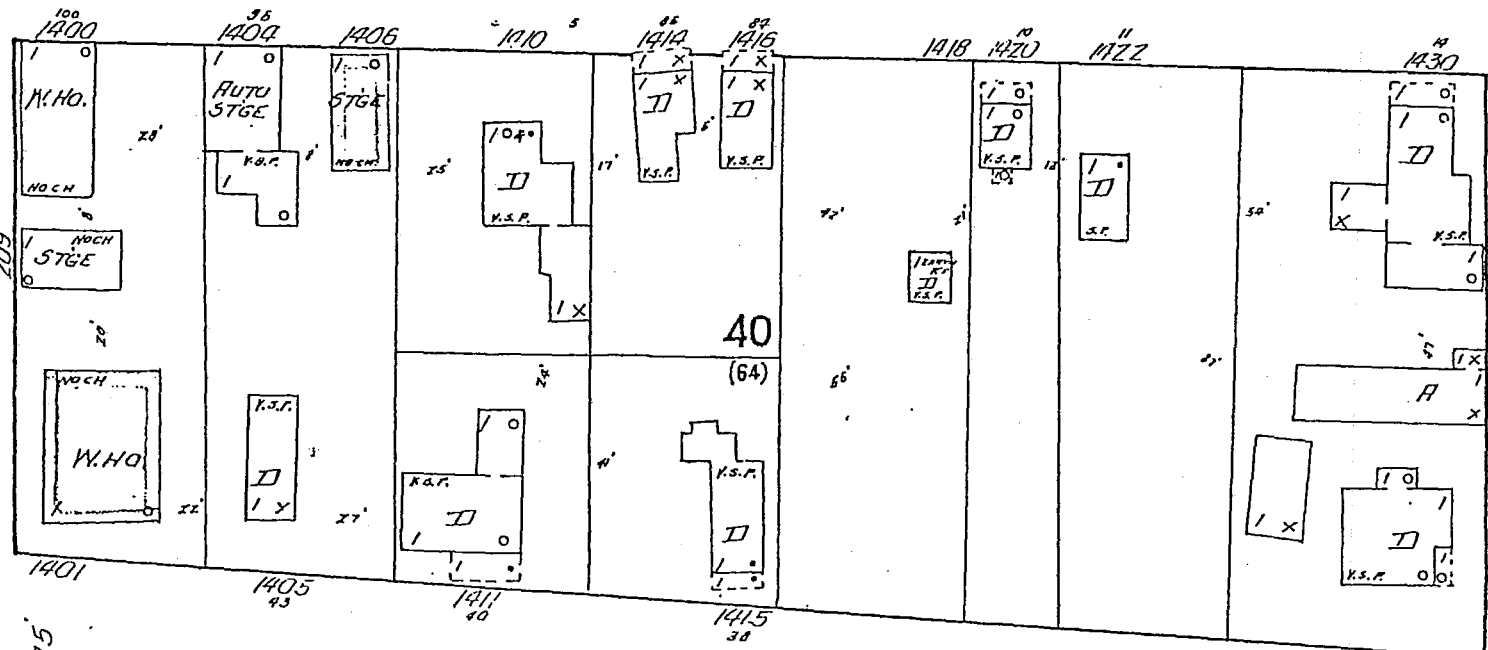
WENDELL



6



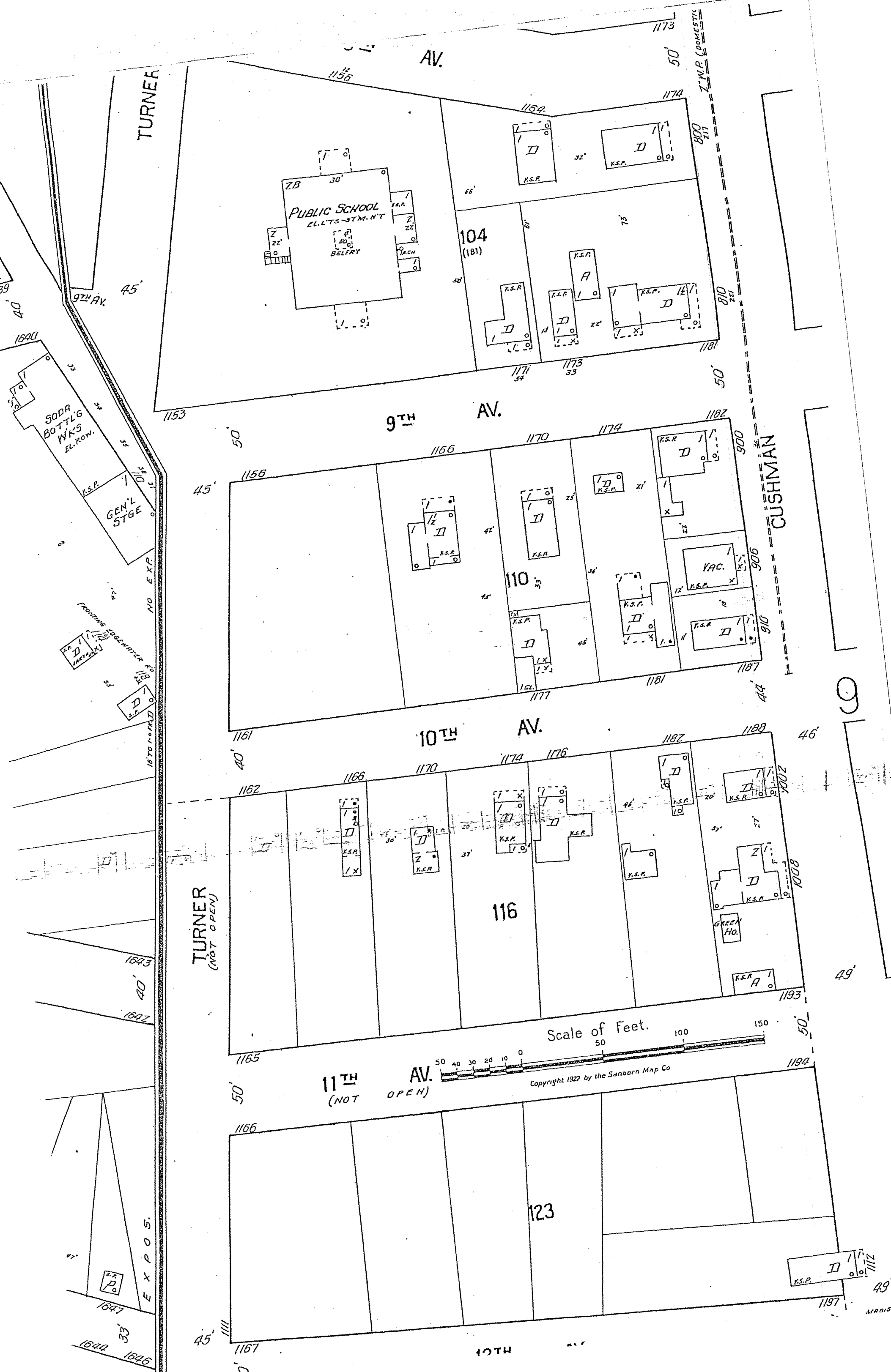
NOBLE



DUNKEL

1400 1402 1408 1410 1412 1414 1416 1418 1420 1422 1430

3RD



TURNER

AV.

PUBLIC SCHOOL
ELL'TS-STM.N'T
BELFRY

SODA BOTT'G
W'KS
EL. POW.

9TH AV.

10TH AV.

TURNER
(NOT OPEN)

11TH
(NOT OPEN)
AV.

Scale of Feet.

Copyright 1927 by the Sanborn Map Co

CUSHMAN

104
(181)

110

116

123

9TH AV.

EXPOS.

12TH


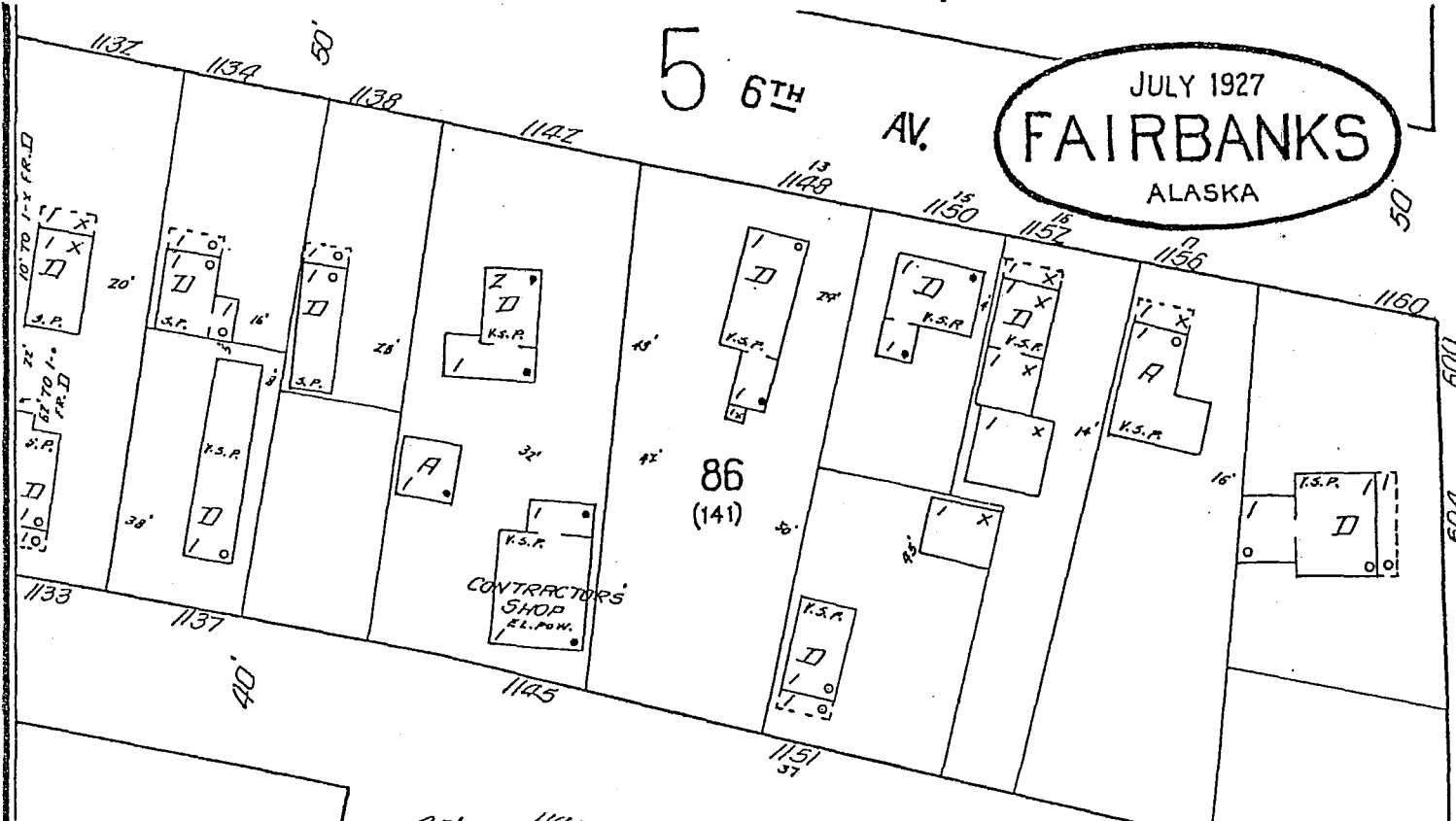
49

MADIS

JULY 1927
FAIRBANKS
ALASKA

(556)
8

5 6TH AV.



7TH AV.

8TH AV.

TURNER

PUBLIC SCHOOL
ELL'ETS-STM. NT
BELFRY

104
(181)

9TH AV.

SODA
BOTT'L'G
WKS.
EL. POW.

GEN'L
STGE

110

CUSHMAN

9

TO BE
D.H.
Z.M.P.

48'

48'

46'

161'

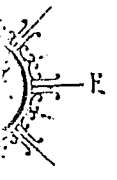
Z.M.P. (DOMESTIC)

800'

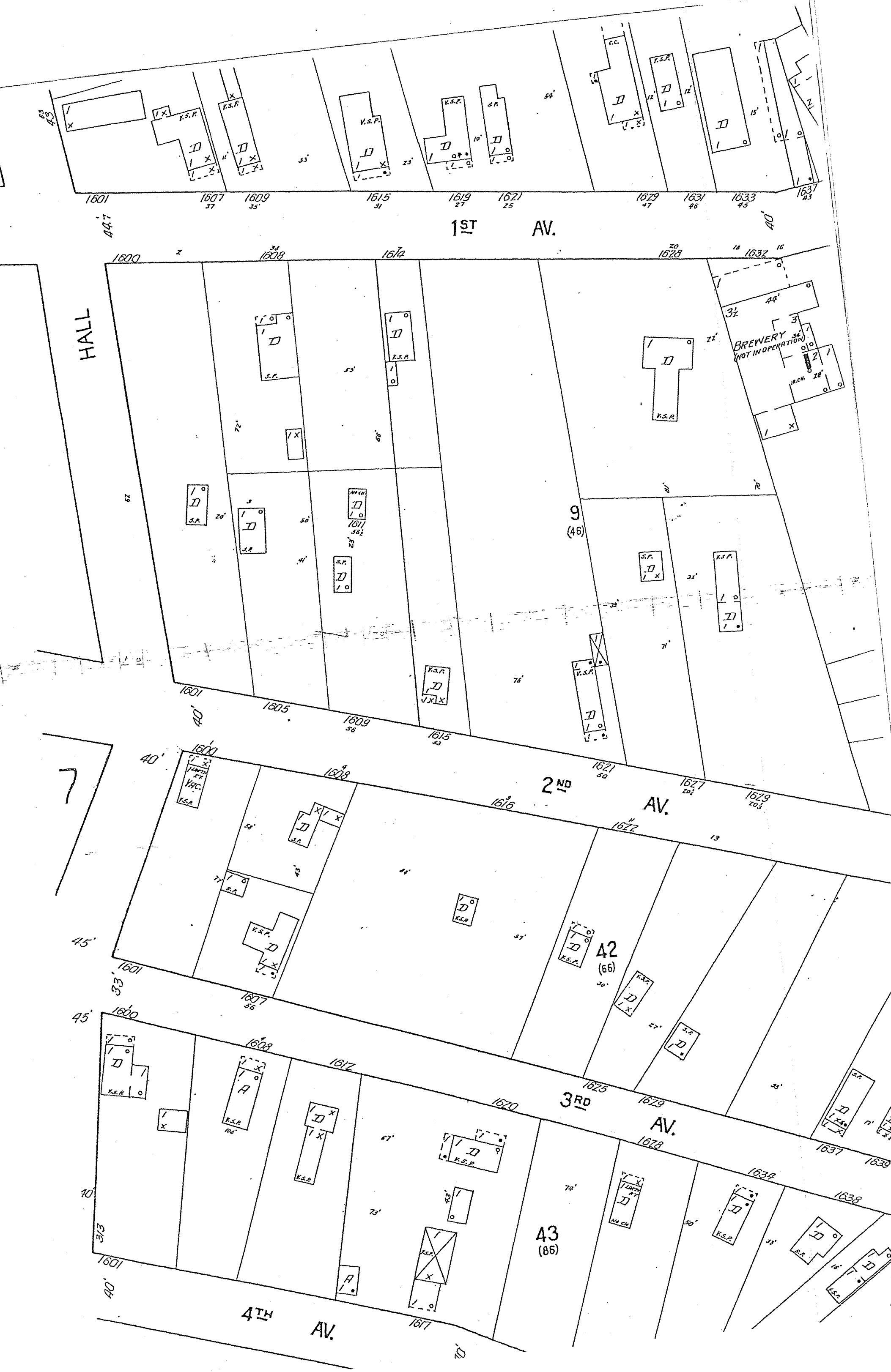
810'

900'

906'



FRONTING COGENERATOR ST.
NO EXP.



1601 1607 1609 1615 1619 1621 1629 1631 1633 1637
447 37 35 31 27 25 47 46 45 43
1ST AV.

1600 1608 1614 1620 1632 16
1601 1605 1609 1615 1621 1627 1629
40 40 56 53 50 50 50 50
2ND AV.

1600 1608 1612 1620 1625 1629 1637 1639
40 45 33 36 30 30 30 30 30 30
3RD AV.

1601 1608 1612 1620 1625 1629 1637 1639
40 40 40 40 40 40 40 40
4TH AV.

HALL

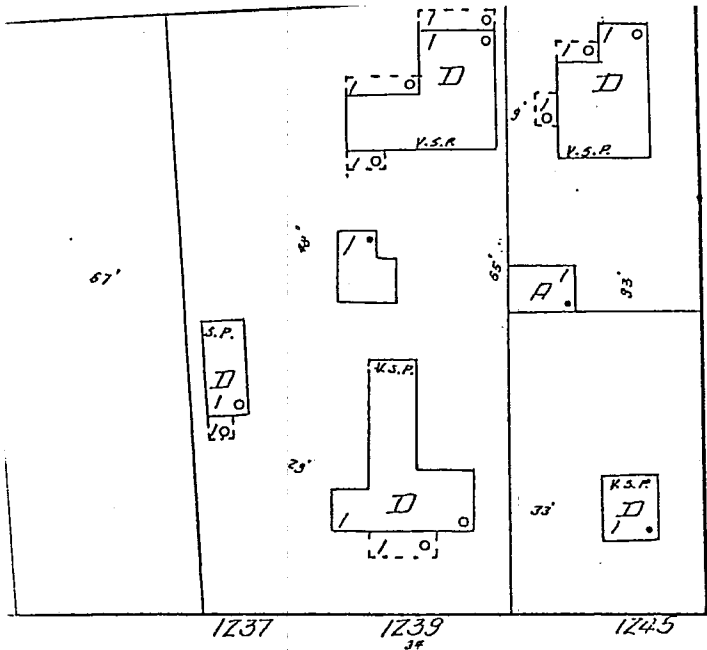
BREWERY
(NOT IN OPERATION)

7

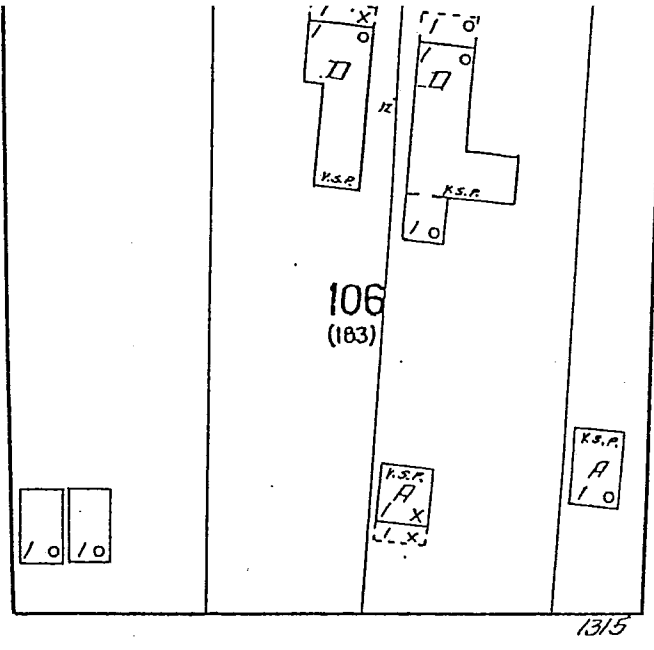
9
(46)

42
(66)

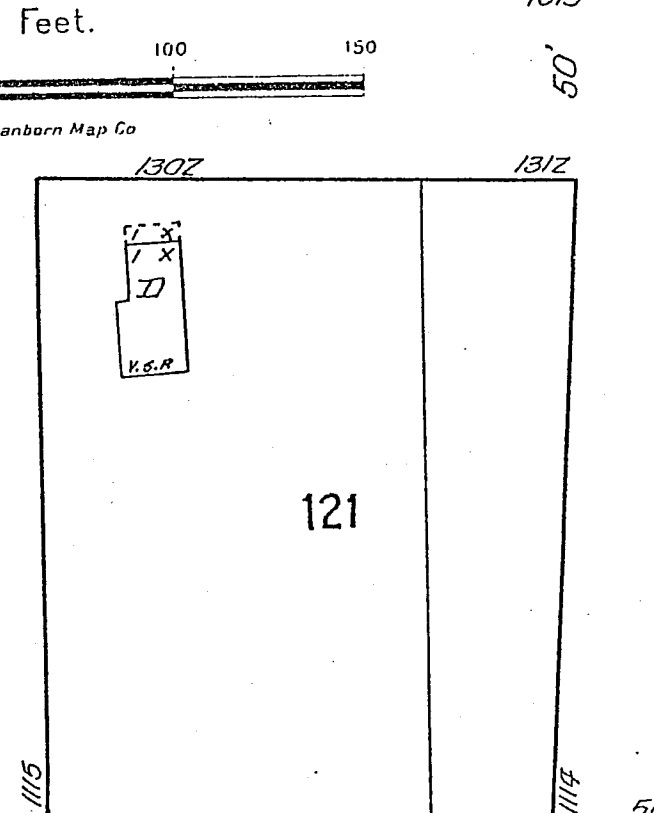
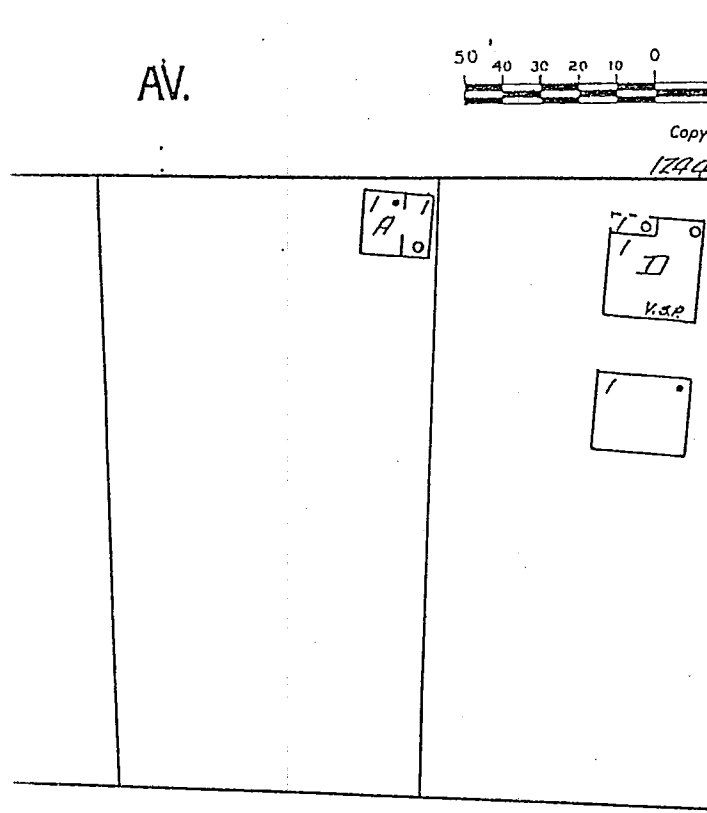
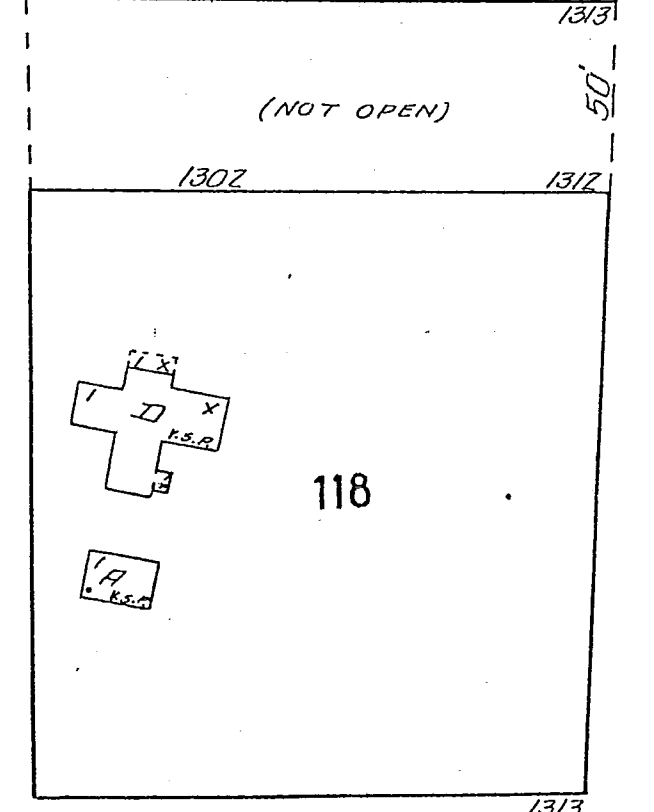
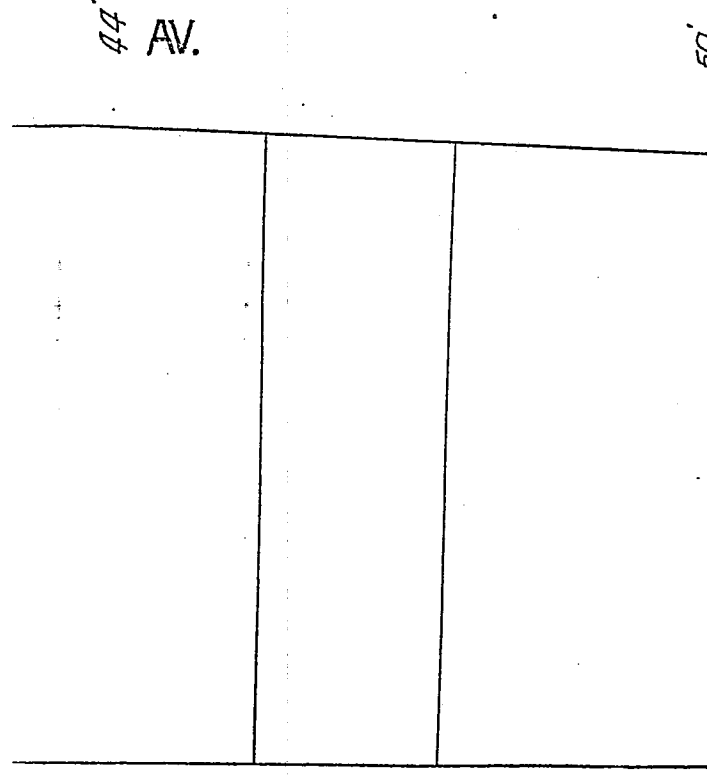
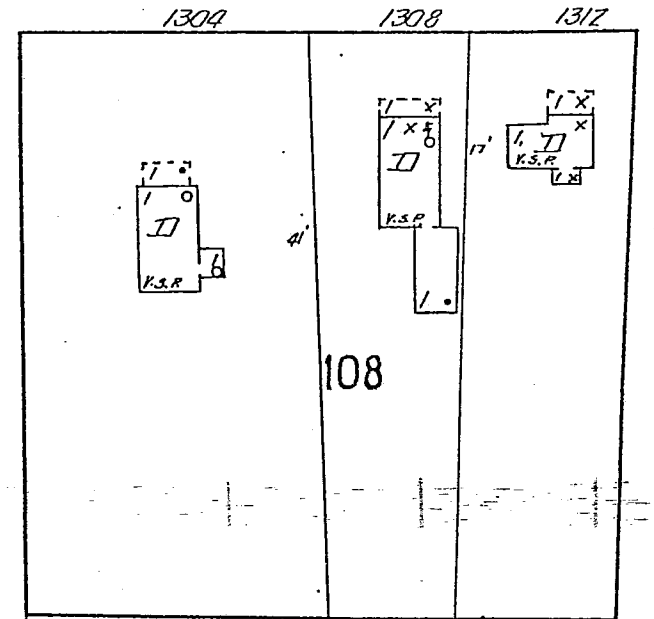
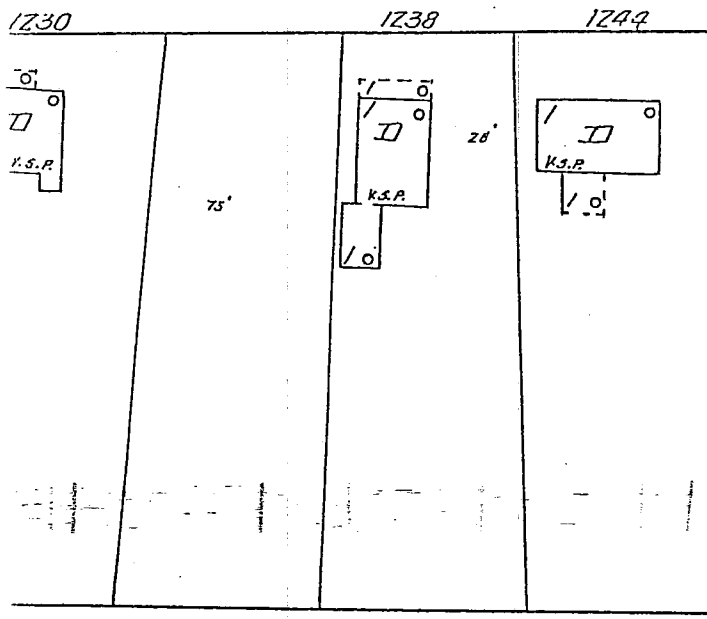

43
(86)



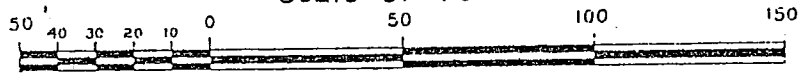
LACEY



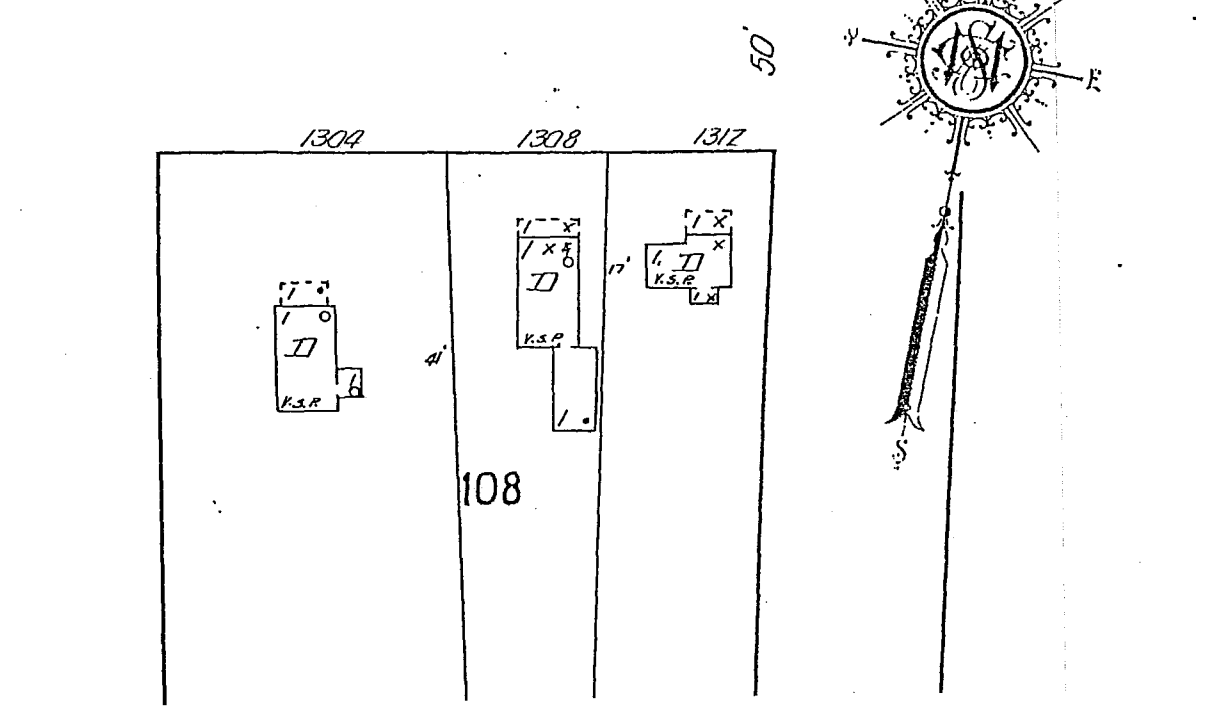
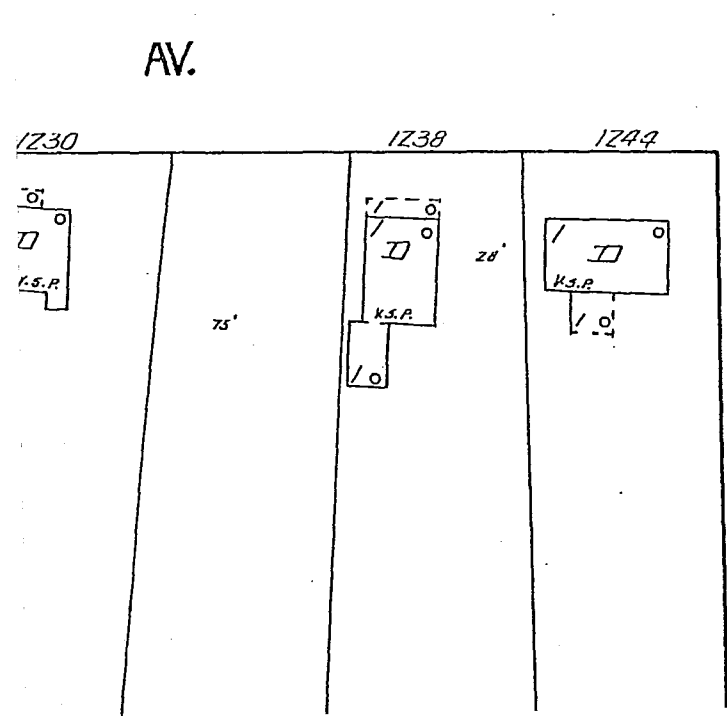
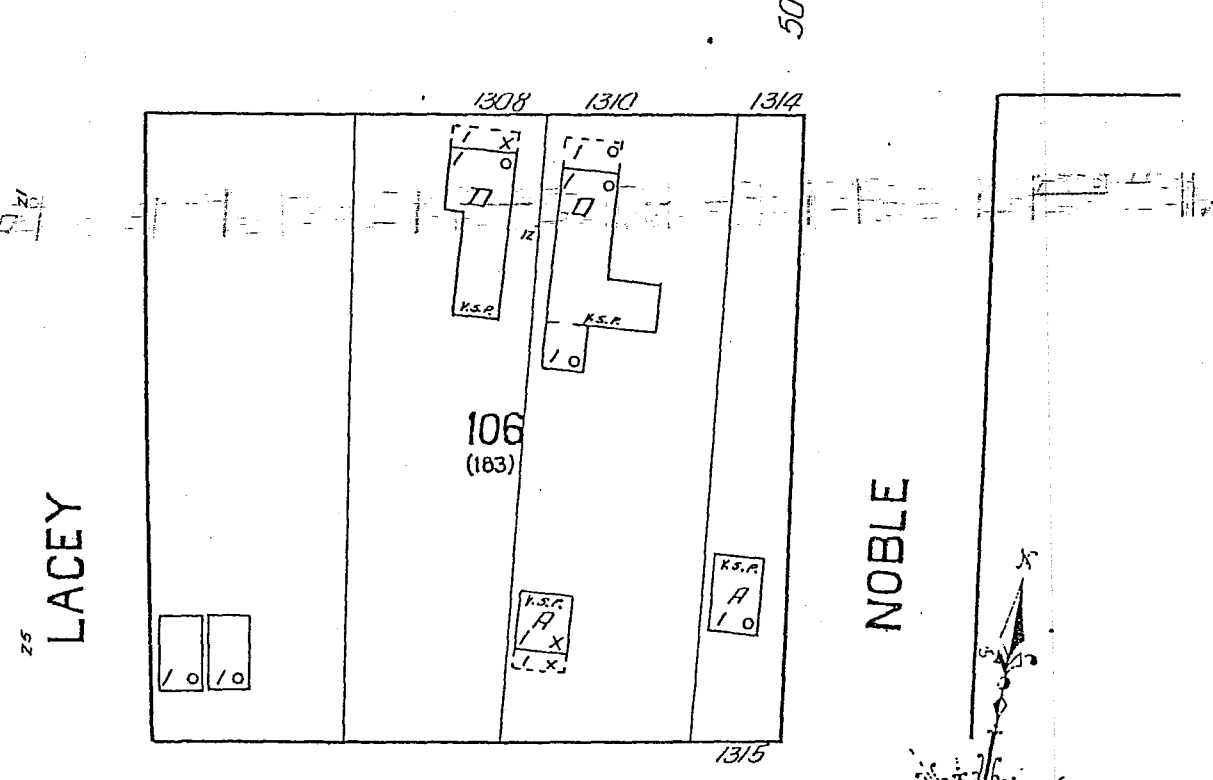
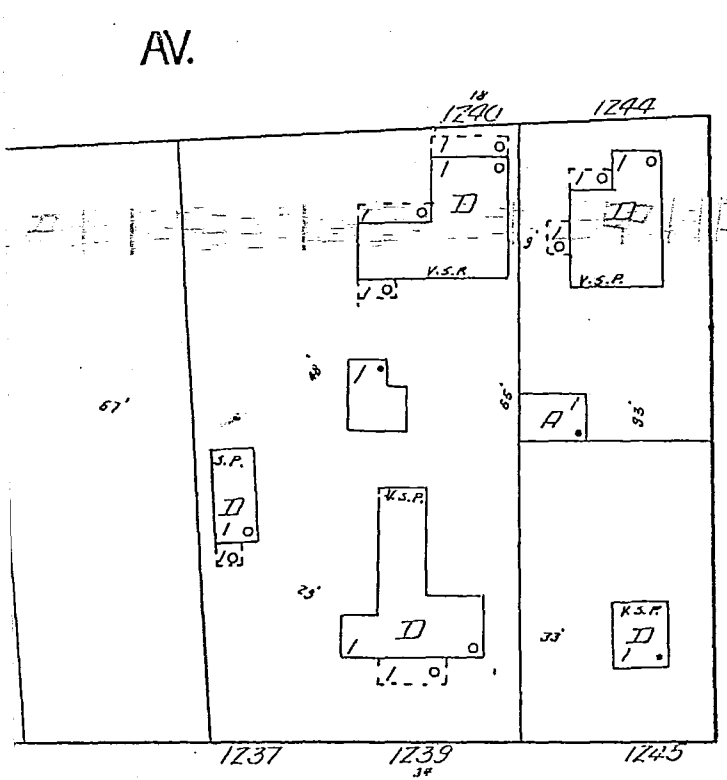
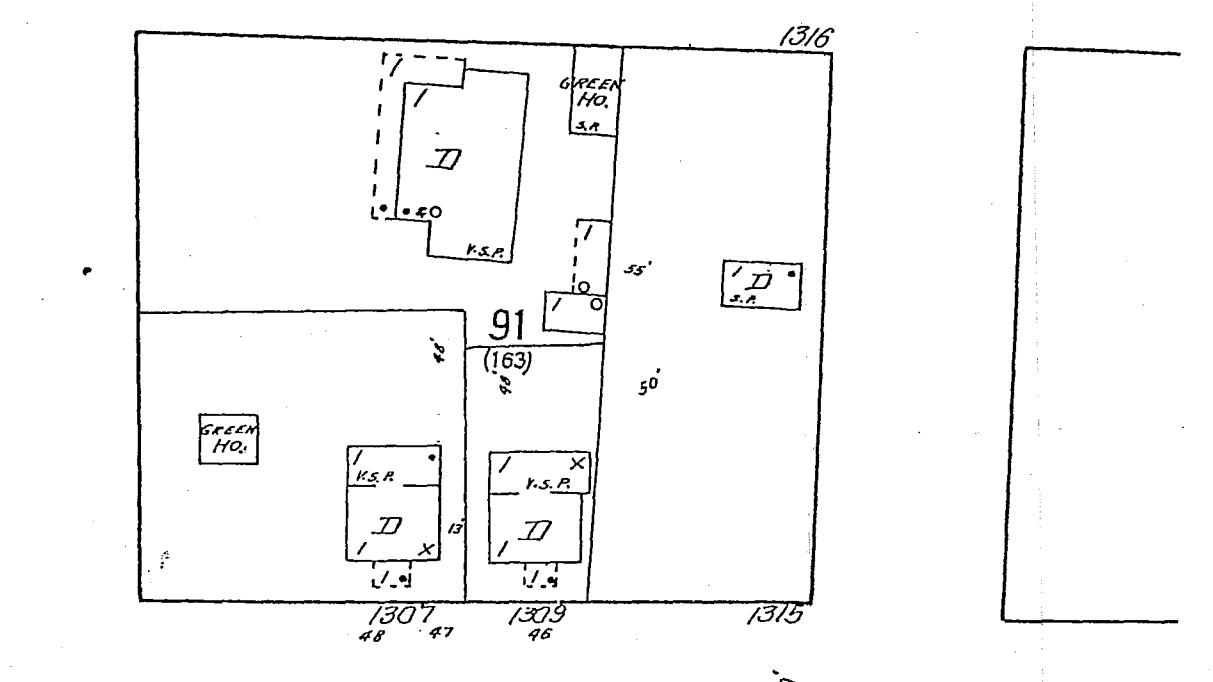
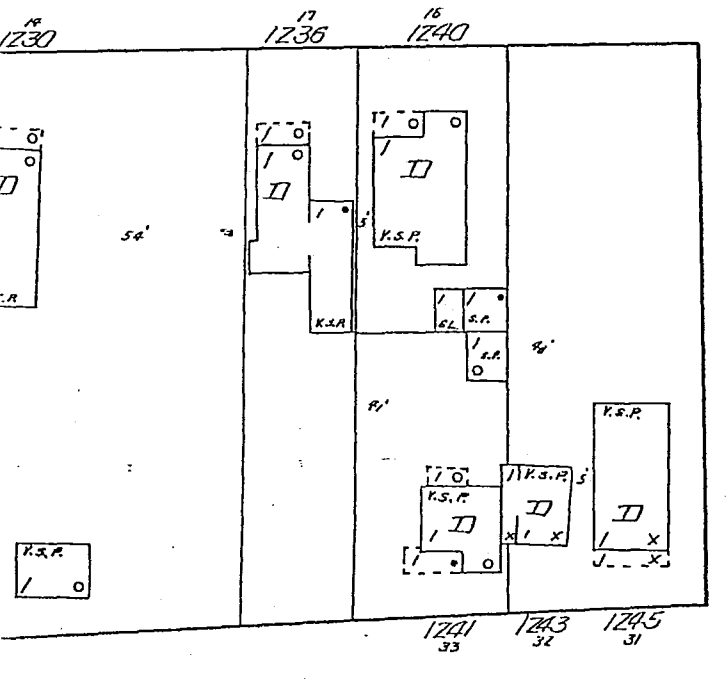
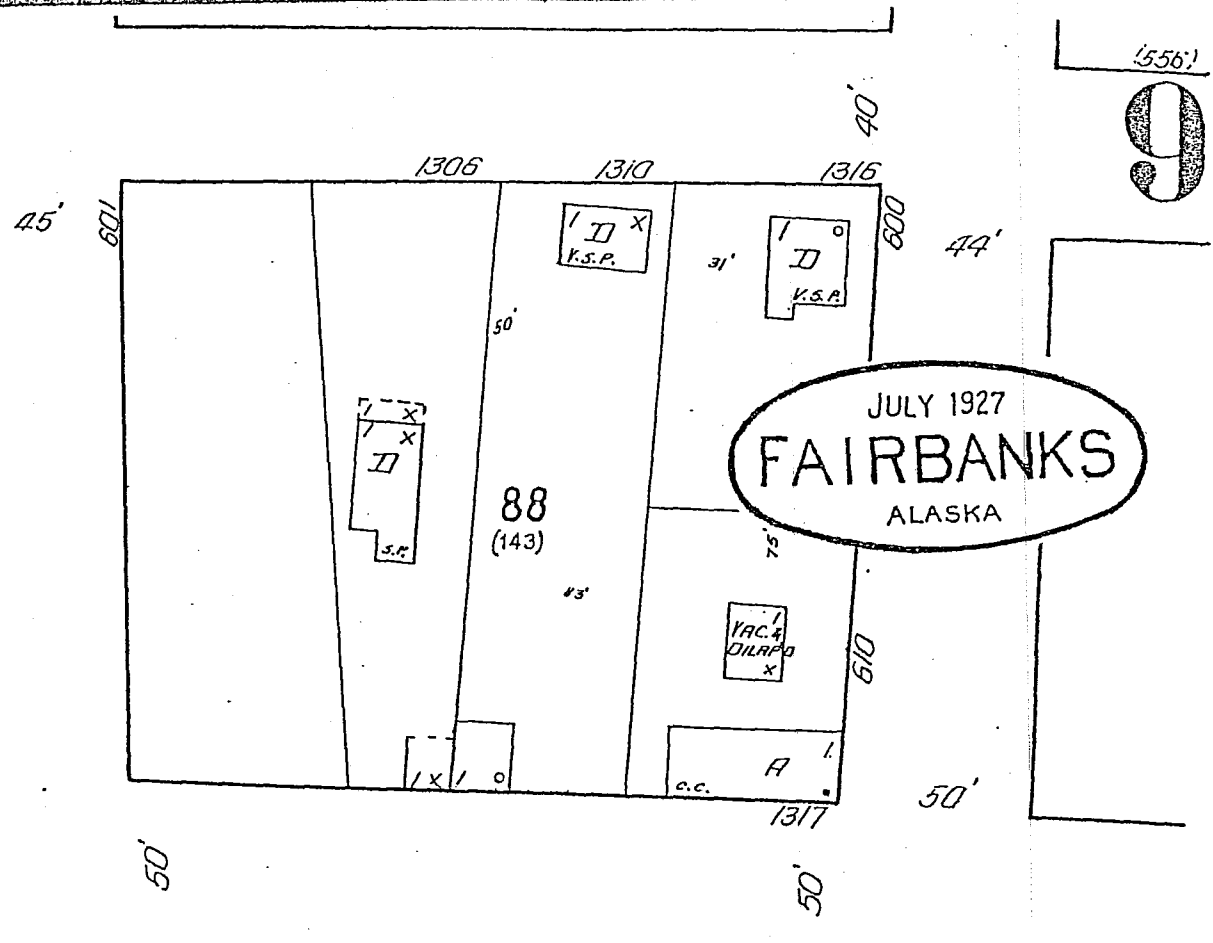
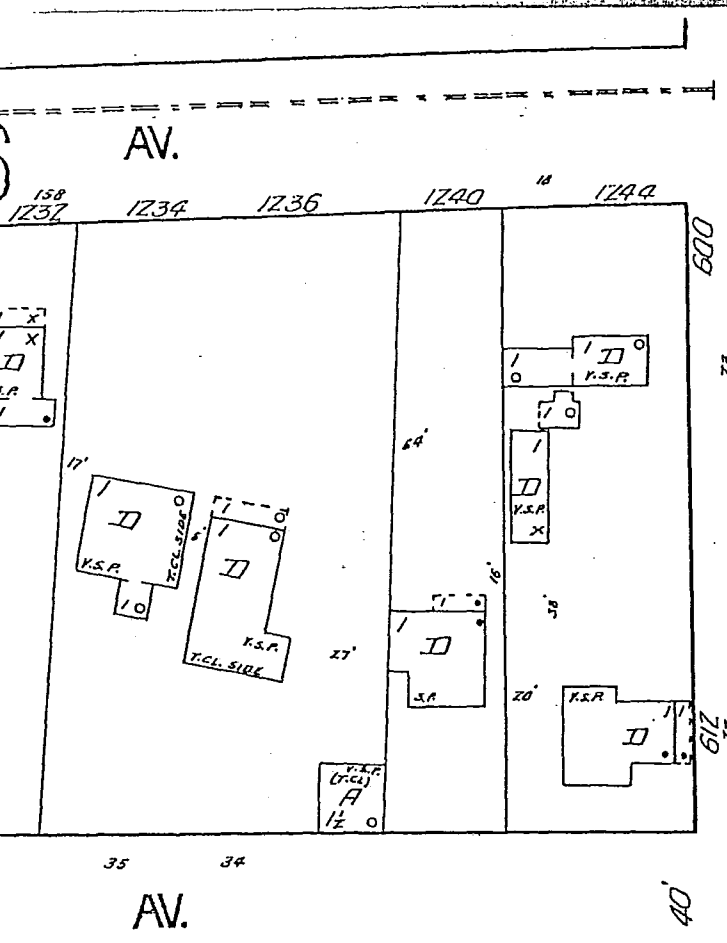
NOBLE



Scale of Feet.




Copyright 1927 by the Sanborn Map Co

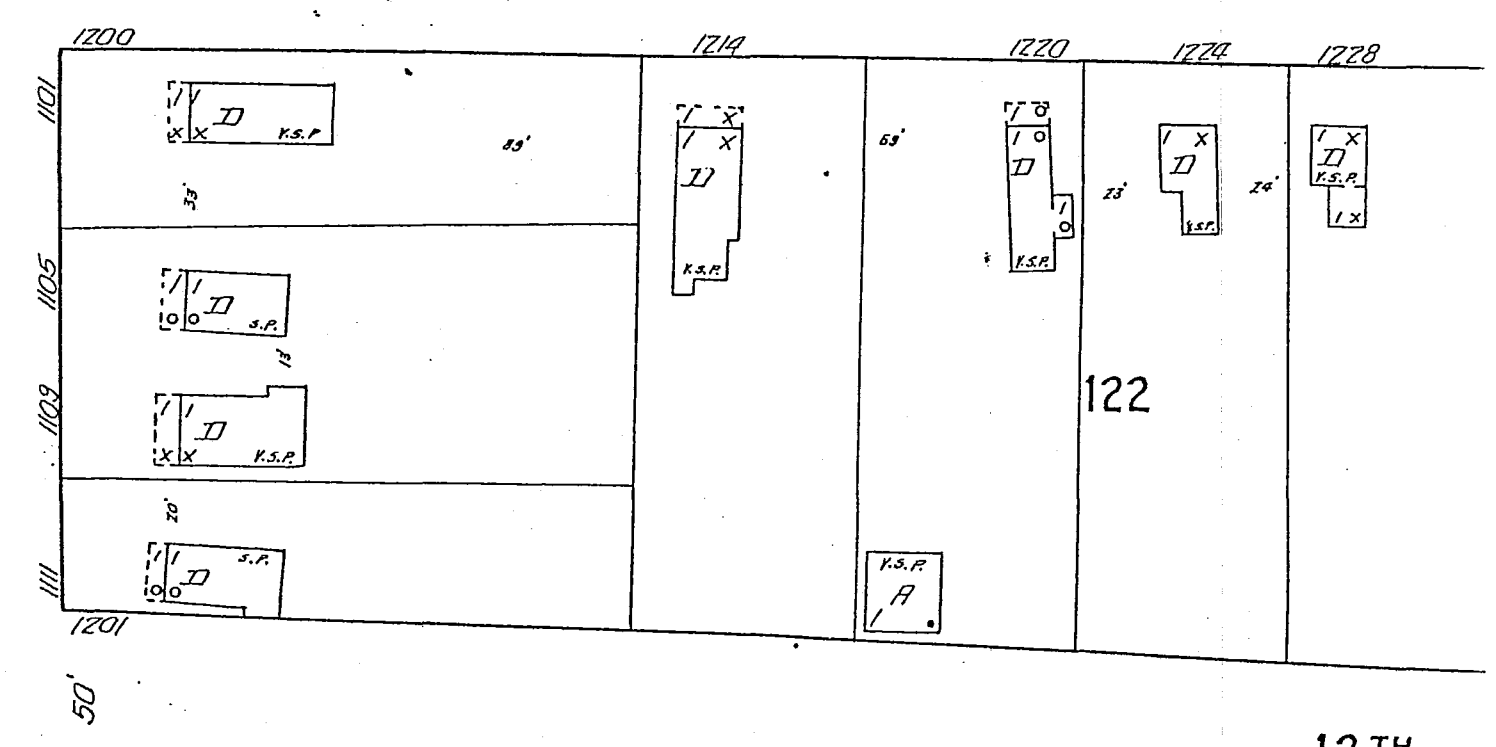
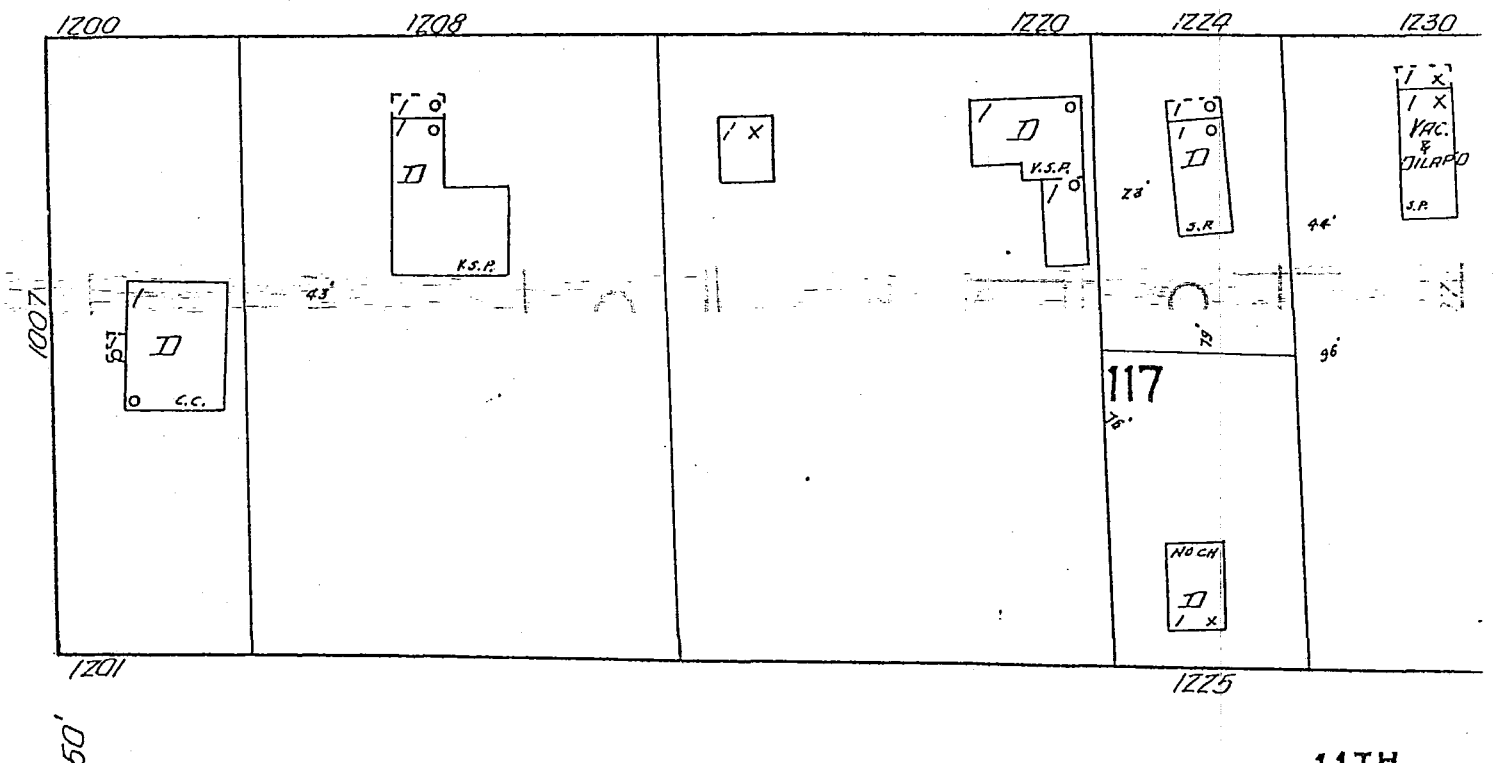
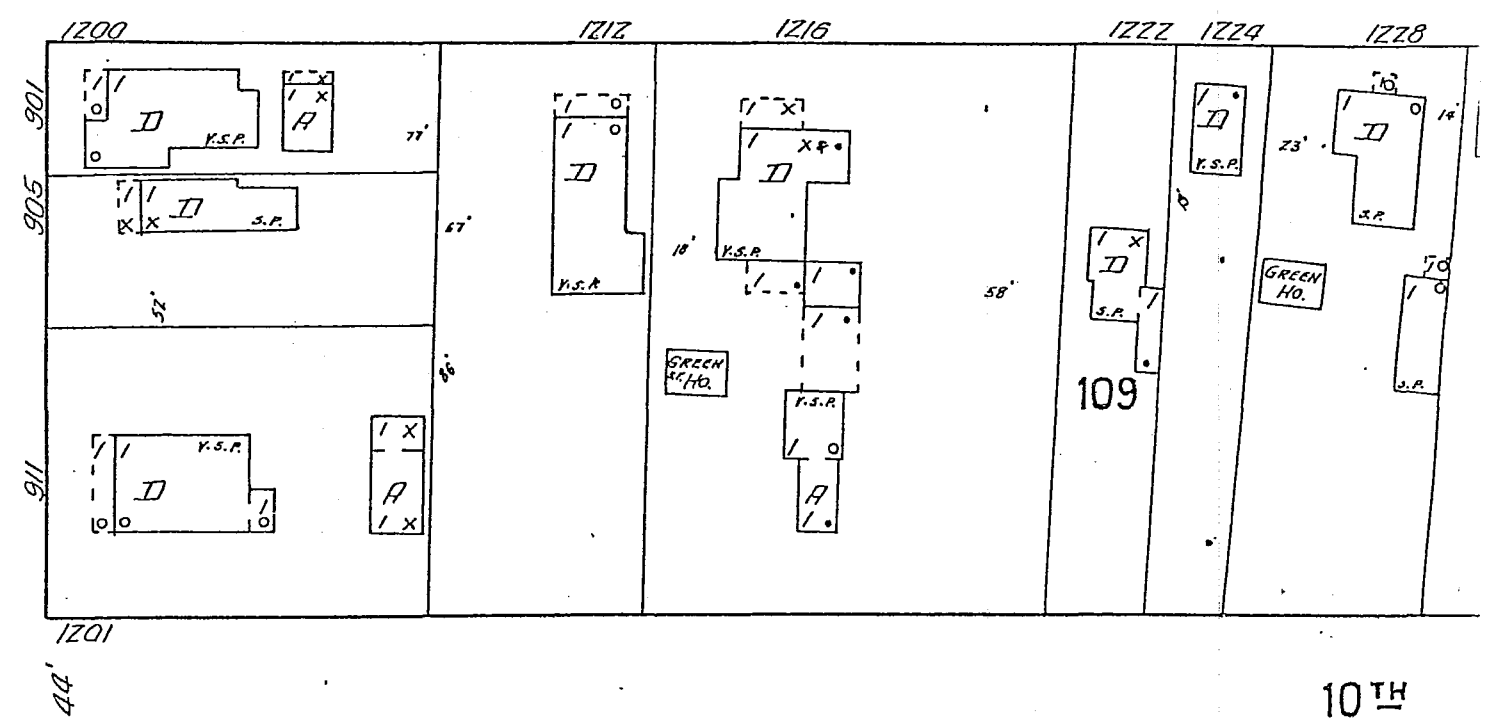
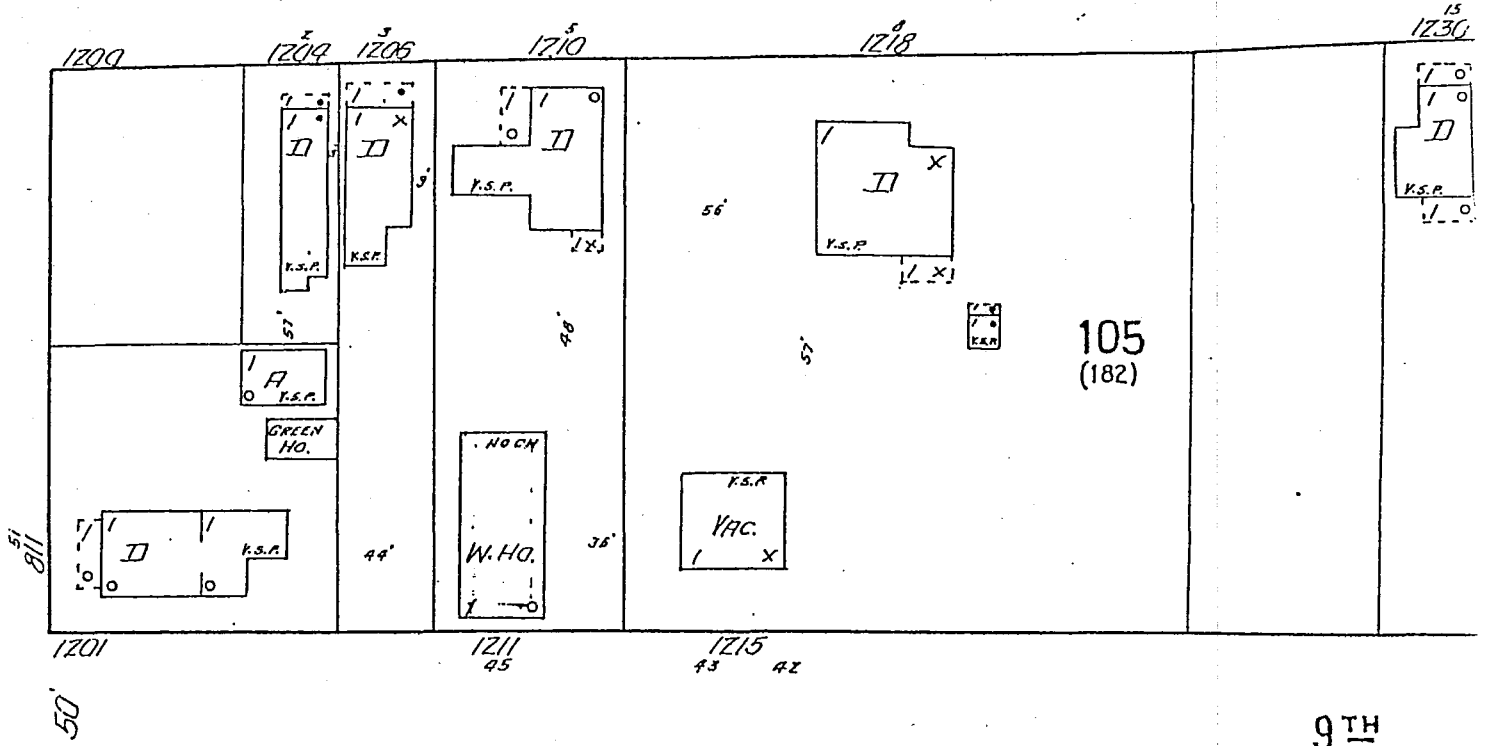


LACEY

NOBLE

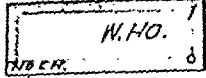
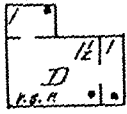
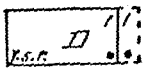
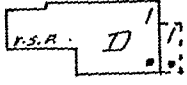


CUSHMAN




E X P

360
(201)



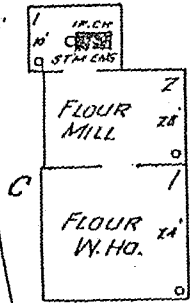
BRANDT



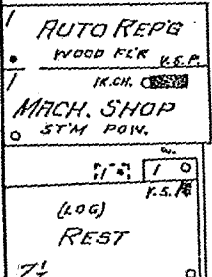
THE ALASKA R.R. PASSENGER DEPOT

(440)

361



TANANA VALLEY AGRIC'L ASS'N
FLOUR MILL
NO. NIGHT WATCHMAN
STM. POW. FUEL WOOD


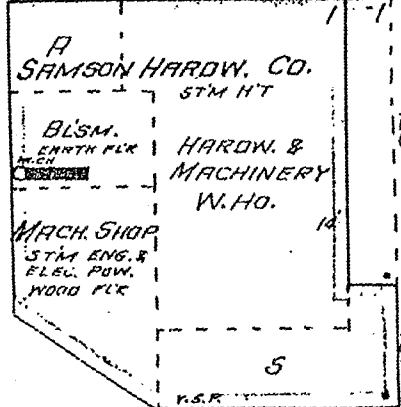
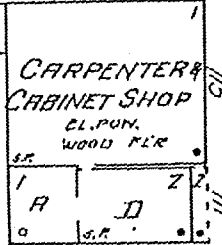



FEED & HAY W. HO.

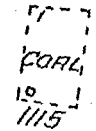
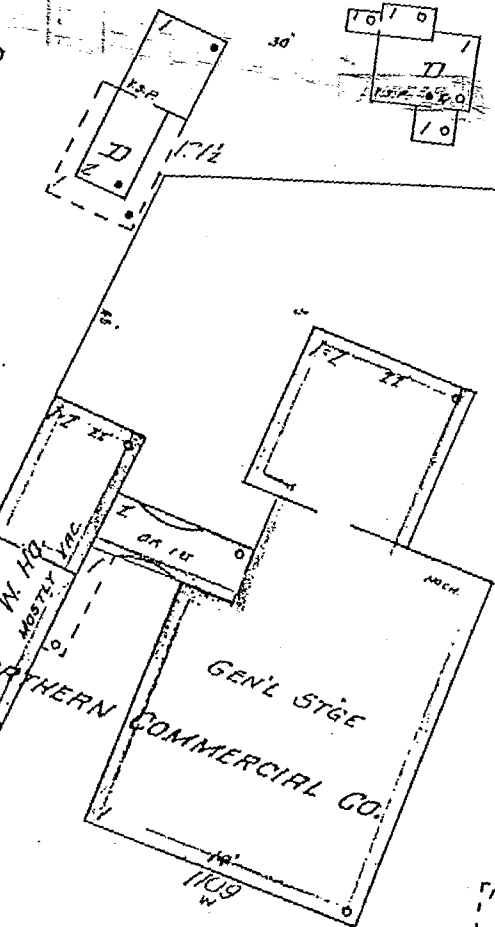
P.S.R. GREEN HO.

N. CUSHMAN

350
(203)



ST. MARY'S CHURCH
(R.C.)
STM. HT



WOODEN RAMPORCH

STEEL BRIDGE
300' LONG

N O
E X P



NO EXPOS.

(556)

10

JULY 1927
FAIRBANKS
ALASKA

ALASKA
ROAD
COMMISSION

NO CH
OIL & GASOL
STGE HO.
PLFM. d'

EXP.

YUKON GOV'T HWY

EXPOS.

THE ALASKA GOV. R.R. SPUR TRACK

LUMBER PILE

L'B'R SHED

WOOD
L'B'R & BLDG
MATERIAL

390

L'B'R

L'B'R

K.S.P.
OFR

RAY C. LARSON LUMBER CO.

LUMBER YARD

NO NIGHT WATCHMAN

FOR LOC. SEE KEY MAP

EXPOS.

EXPOS.

50'

K.S.P.
D

A

K.S.P.
D

K.S.P.
D

K.S.P.
D

K.S.P.
D

K.S.P.
D

K.S.P.
D

K.S.P.
D

K.S.P.
D

PENNSYLVANIA

96. AV.

ILLINOIS

363

352

W.T.
EL. 12

STGE

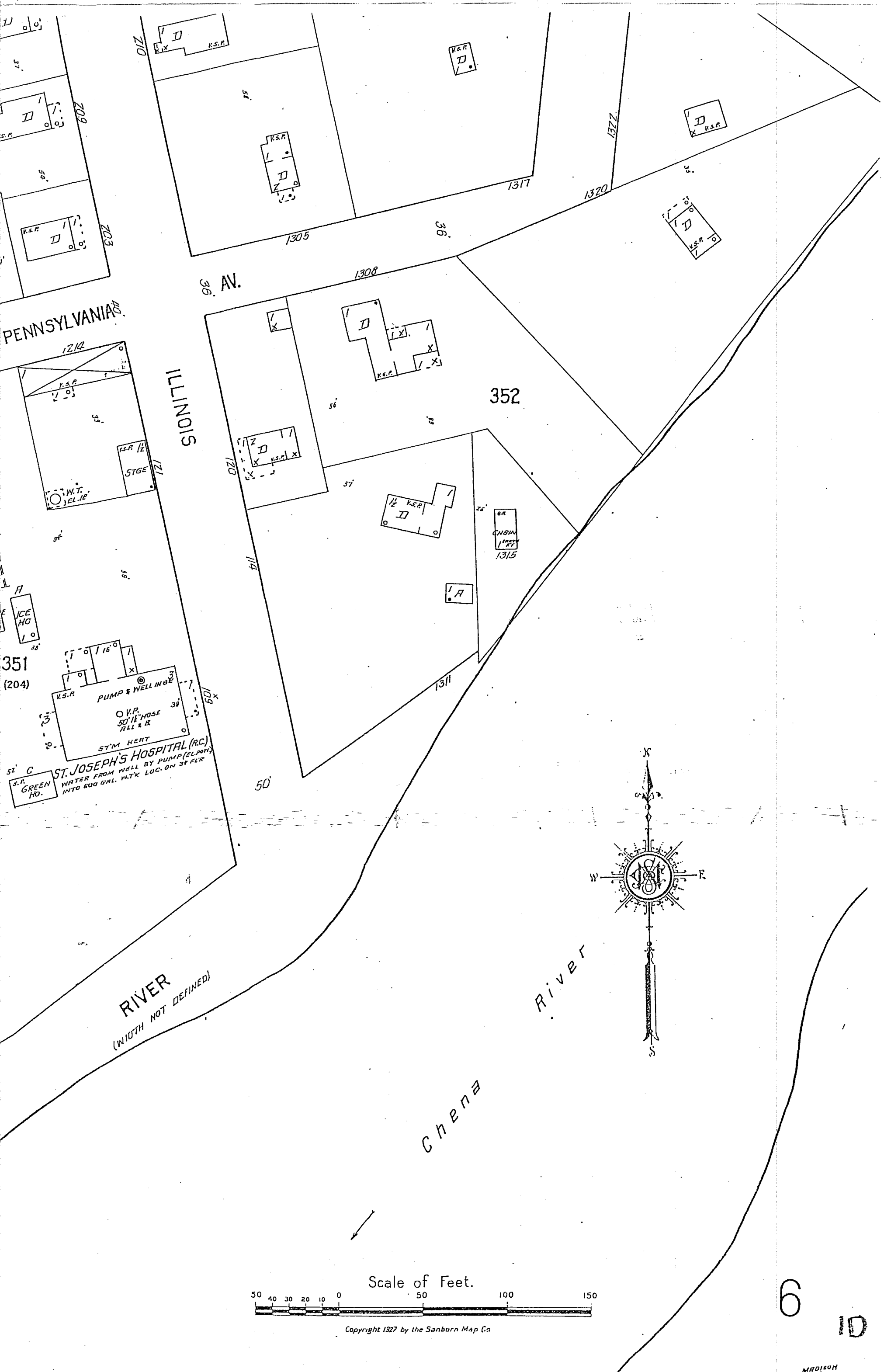
K.S.P.
D

K.S.P.
D

CHIM
1315

A

ICE
HO



6

10

MADISON

K
MINING OFF.
X 80

YUKON GOV'T HWY

455

COAL STGE

DRIVE

DRIVE

444

60'

45'

METCALFE
(ARBITRARY)

STGE
X H.S.P.

DRIVE

PROPOSED
ASSAY
OFF.

ELEC. KROUGH TURB.
PUMP & WELL
30' DEEP

PROP. 50' x 100' x 30'
ADMINISTRATION
OFF. BLDG.
(C.B.)

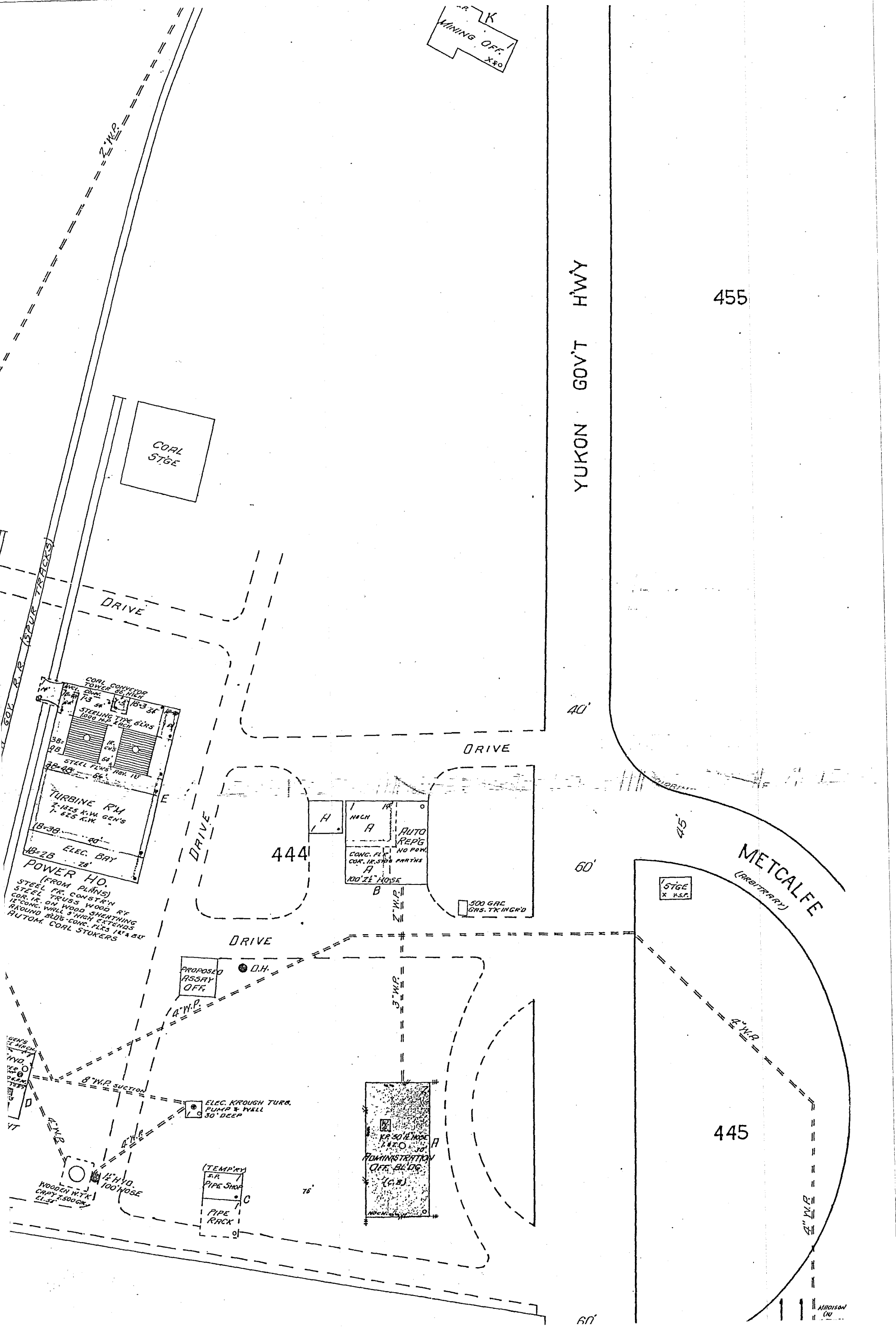
(TEMP'RY)
S.P.
PIPE SHOP
PIPE
RACK

445

4" W.P.

60'

NEALSON
CIV.



COAL CONVEYOR
TOWER 25' HIGH
STERLING TYPE BLRS
1000 IMP. EACH
STEEL FLOOR
ROCK IS
TURBINE RM
2-1825 K.W. GEN'S
1-825 K.W.
ELEC. BAY
POWER HO.
(FROM PLANS)
STEEL FR. CONSTR'N
STEEL TRUSS WOOD RF
COR. IR. ON WOOD SHEATHING
12" CONC. WALL 3' HIGH EXTENDS
AROUND BLDG. CONC. FLGS 18" x 24"
AUTOM. COAL STOKERS

1 NECH
A
AUTO
REPG
NO POW.
CONC. FLG.
COR. IR. STK PARTNS
A
100' 2 1/2" HOSE
B

500 GAL
GAS. TK INGR'D

WOODEN WTK
CRAY 2,500 GY
1 1/2" HYD.
100' HOSE

NO EXPOS.

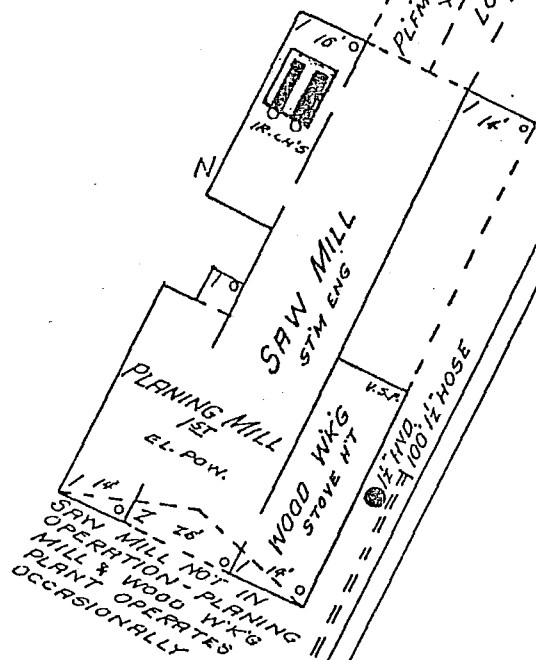
(556)

JULY 1927
FAIRBANKS
ALASKA

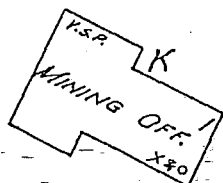

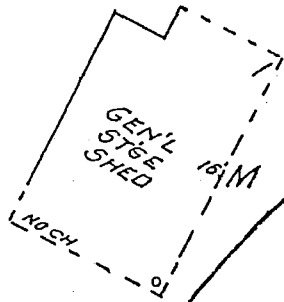
NOYES

SIDELIS

WOODEN BRIDGE




454



40'

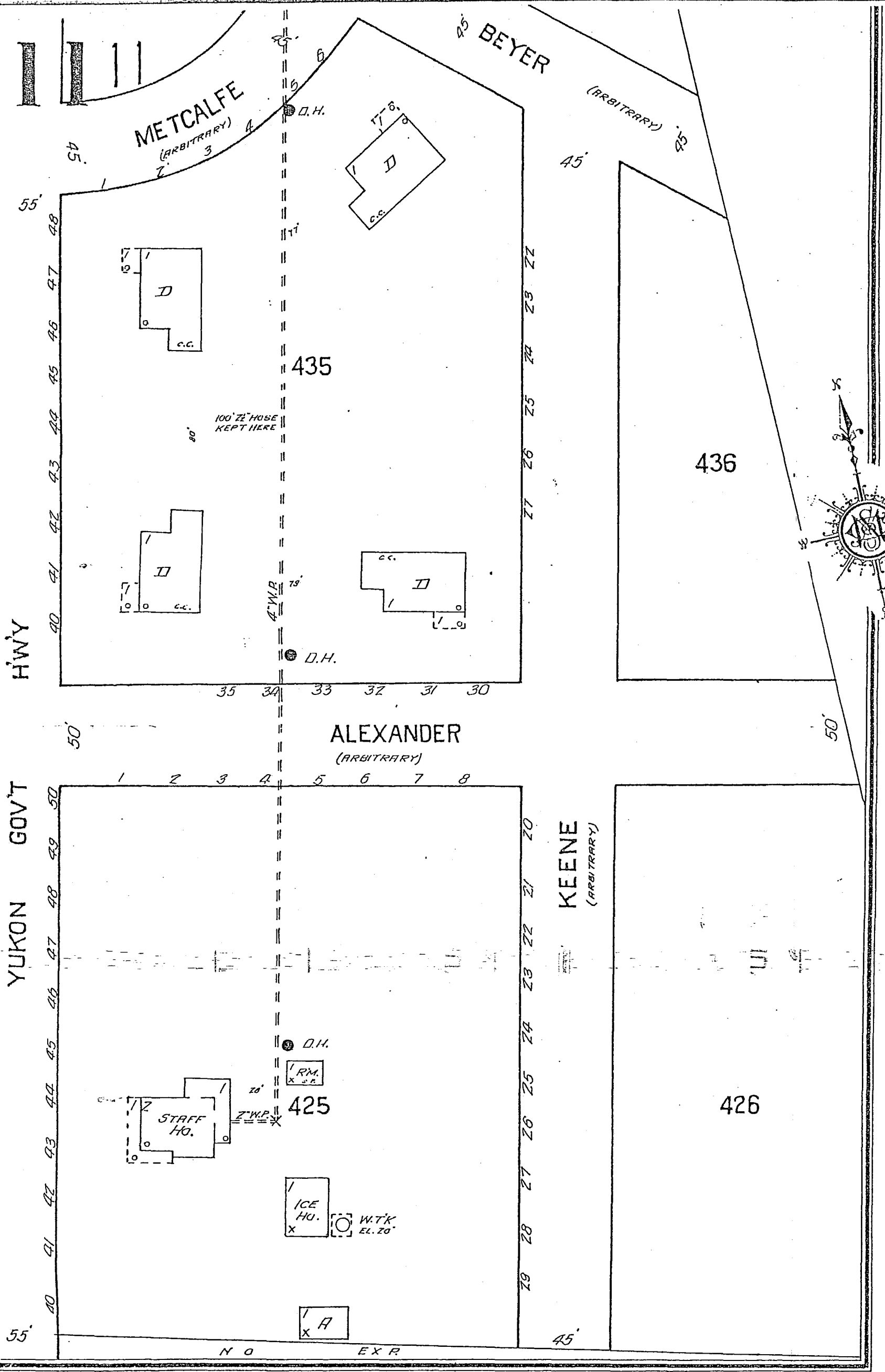
YUKON GOV'T HWY

455



DRIVE

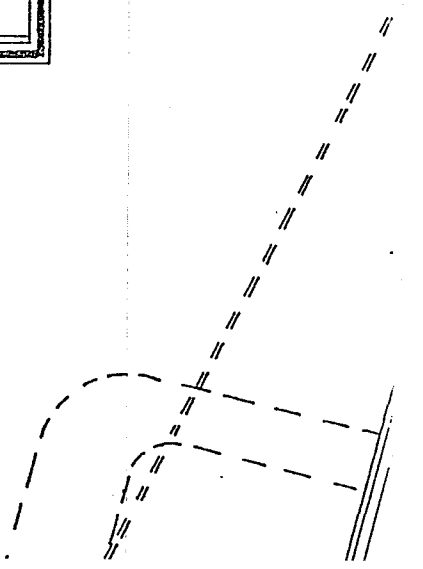
TRACKS

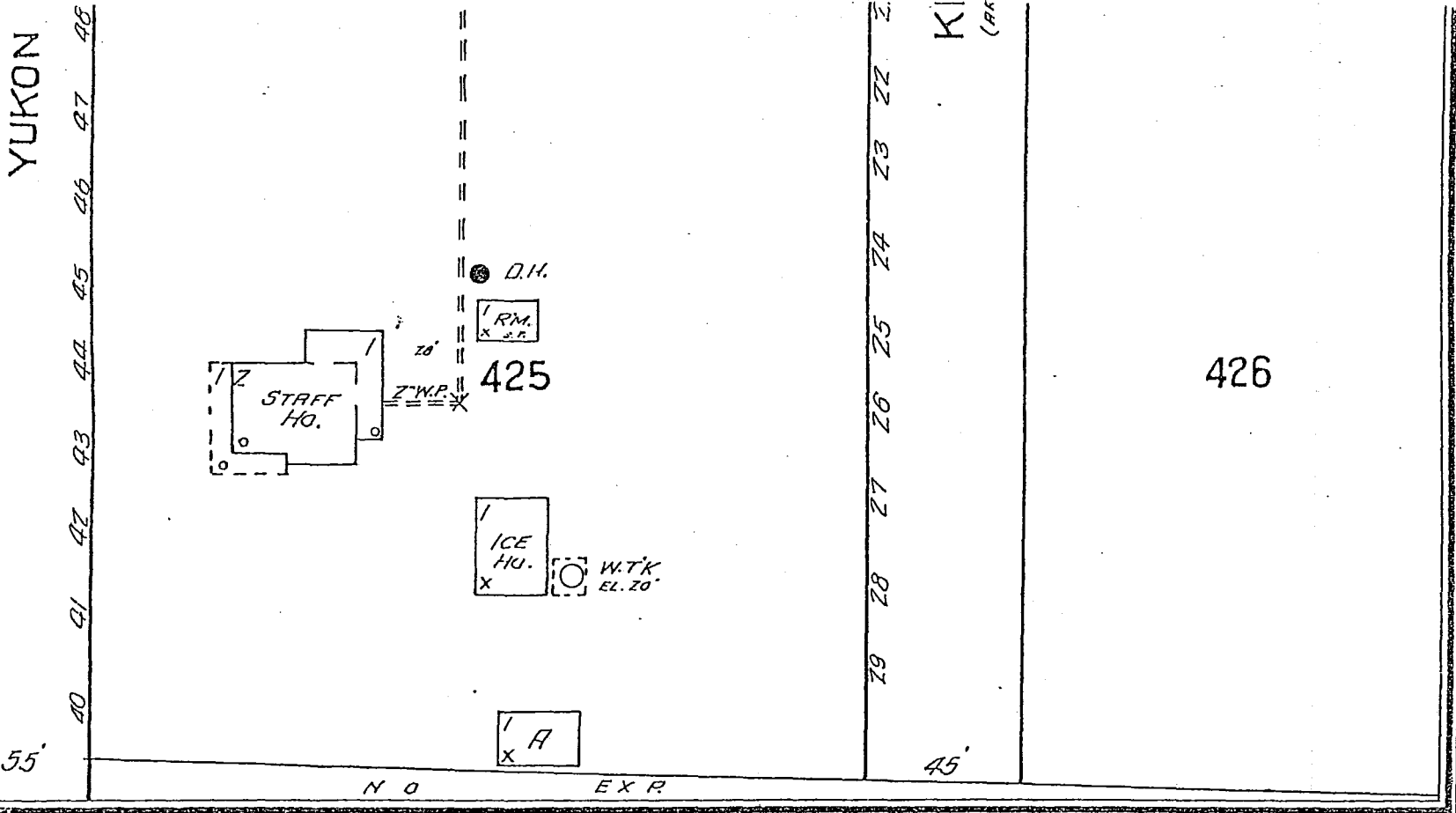


FAIRBANKS EXPLORATION CO.

FOR LOCATION SEE KEY MAP

MAINTENANCE PLANT FOR GOLD DREDGING OPERATION
 NIGHT WATCHMAN-NO CLOCK- POW. STM & ELEC. (I.E.P) STM HT FUEL: COAL
 FROM HEATING PLANT - WATER FROM DUG WELL 8'x8' 30" DEEP
 BY A KROUGH TURB. PUMP 3/4" MOTOR. FILLS A 2,500 GAL.
 WOODEN W.TK ELEV. 58' ABV GRD THENCE BY GRAVITY
 THRU 4" DISTRIB. SYSTEM. PRESS. 25 LBS. - PUMP, WELL &
 W.TK LOC. NEAR HEAT & LIGHT PLANT - 1 UNDERWRITERS
 STM FIRE PUMP CAPY 500 G.R.M. (14"x14" 12") TAKES
 SUCTION FROM WELL & PUMPS DIRECT INTO SYSTEM
 FIRE PUMP PRESS. 150 LBS - HYD'S & HOSE AS SHOWN
 1-HAND HOSE CART WITH 500' 2 1/2" HOSE

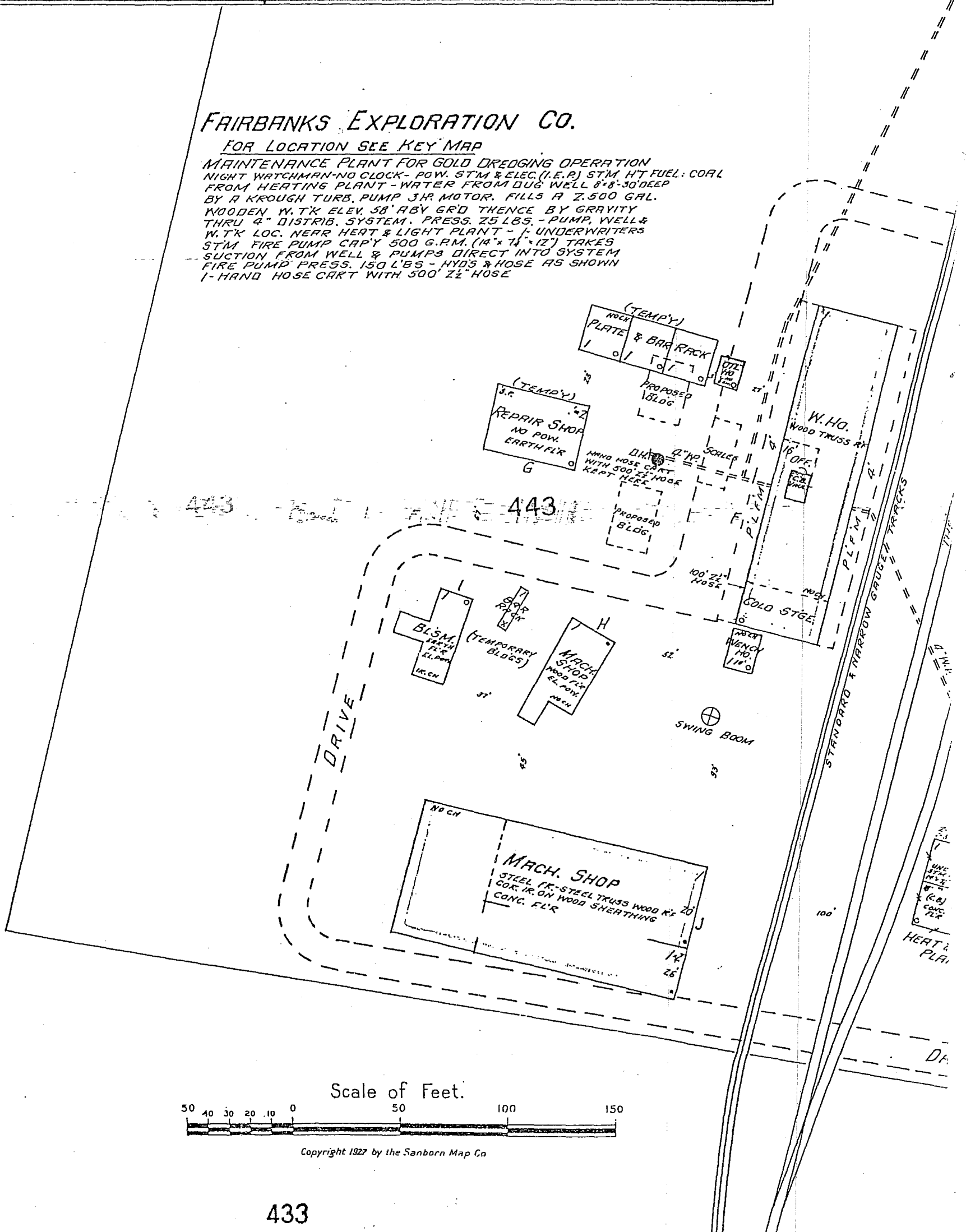




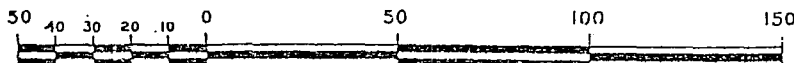
FAIRBANKS EXPLORATION CO.

FOR LOCATION SEE KEY MAP

MAINTENANCE PLANT FOR GOLD DREDGING OPERATION
 NIGHT WATCHMAN-NO CLOCK- POW. STM & ELEC. (I.E.P) STM HT FUEL: COAL
 FROM HEATING PLANT - WATER FROM DUG WELL 8'x8'-30" DEEP
 BY A KROUGH TURB. PUMP 3/4 HP. MOTOR. FILLS A 2,500 GAL.
 WOODEN W.T.K. ELEV. 58' ABY GRD THENCE BY GRAVITY
 THRU 4" DISTRIB. SYSTEM. PRESS. 25 LBS. - PUMP, WELL &
 W.T.K. LOC. NEAR HEAT & LIGHT PLANT - 1 UNDERWRITERS
 STM FIRE PUMP CAPY 500 G.P.M. (14'x7'x12') TAKES
 SUCTION FROM WELL & PUMPS DIRECT INTO SYSTEM
 FIRE PUMP PRESS. 150 LBS - HYDS & HOSE AS SHOWN
 1-HAND HOSE CART WITH 500' 2 1/2" HOSE



Scale of Feet.



Copyright 1927 by the Sanborn Map Co