

RECORD OF SURVEY:

What to check for:

1. Must be signed, sealed, and dated by the registered land surveyor in charge of the survey;
2. Must contain the title "Record of Survey";
3. Must identify the section, township, range and meridian and subdivision name or United States survey number if the property is located within either;
4. Names the recording district in which it is to be filed;
5. Includes the statement, "this survey does not constitute a subdivision as defined by AS40.15.190(2)", if the survey is within an area governed by a platting authority;
6. Identifies the legal document the survey is based upon by filing number or by its recording book and page numbers, if it is of record in this state.
7. Contains a map showing the original and any re-established monuments and all distances and directions required to determine the location of all monuments established during this survey;
8. Includes notations describing survey procedures used to establish monumentation during the survey;
9. Must be legible, submitted on a "mylar" and is no larger than 32"x36".

INDEXING:

INDEX CODE: RS  
DOCUMENT TYPE: RECORD/SURVEY  
GRANTOR: Surveyor name and number (see below)  
GRANTEE: Tract designation, Subdivision designation,  
Survey name or United States public land designation.

RECORDING FEE: same as for plats)

\$20.00 for the first page  
\$ 5.00 for each additional page

Assign the next plat number to this document, and end the number with RS (ie. 87-1-RS)

7	985	209	PMRM	MONUMENT	RECORD
2			DRASKY	GARY D	1234-5
3			SECTION	16	T24N R4W S N/

MONUMENT RECORD:

What to check for:

1. Must be submitted on the standard land survey monument record form;
2. Must be legible;
3. Must contain the original signature and seal of the surveyor that completes the form;
4. Must contain the name of the Recording District in which it is to be filed;

(in general must meet the requirements for any filed document)

INDEXING:

INDEX CODE: RM

DOCUMENT TYPE: MONUMENT RECORD

GRANTOR: Surveyor name & number (see below)

GRANTEE: Tract designation, Subdivision designation, Survey name or United States public land designation.

RECORDING FEE: (same as for filed documents)

\$15.00

Assign the next plat number to this document, and end the number with RM  
(ie. 87-2-RM)

1	7	985	209	PM	RM	MONUMENT RECORD
2						DRASKY GARY D 2234-S
3						SECTION 16 T24N R40 S M/

LAND SURVEY MONUMENT RECORD


1.  LAND CORNER RESTORATION  
 LAND CORNER ESTABLISHMENT (Complete Item No. 5)  
 OTHER: Explain \_\_\_\_\_
2. DESCRIPTION OF CORNER EVIDENCE FOUND OR A CONCISE STATEMENT OF THE METHOD USED TO RE-ESTABLISH THE CORNER.
3. DESCRIPTION OF MONUMENT AND ACCESSORIES ESTABLISHED TO PERPETUATE THE LOCATION OF THE MONUMENT.
4. A SKETCH SHOWING THE RELATIVE LOCATION OF MONUMENT AND REFERENCE POINTS OR A SKETCH SHOWING THE MONUMENTS USED AND THE MEASUREMENTS MADE TO DETERMINE THE POSITION OF THE MONUMENT BEING ESTABLISHED. (USE ADDITIONAL SHEETS IF NECESSARY)

DATE OF FIELD WORK \_\_\_\_\_

5. SURVEYORS CERTIFICATE

I \_\_\_\_\_, REGISTRATION NO. \_\_\_\_\_  
DO HEREBY CERTIFY THAT I WAS IN RESPONSIBLE CHARGE OF THE  
SURVEYING WORK DESCRIBED IN THIS RECORD AND THAT TO THE  
BEST OF MY KNOWLEDGE THE INFORMATION PRESENTED HEREIN  
IS TRUE AND CORRECT.

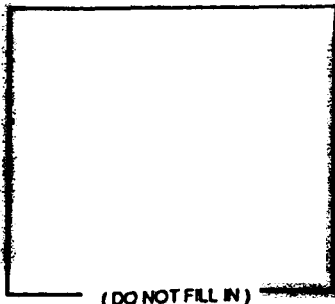
DATE \_\_\_\_\_



6. CORNER DESCRIPTION

CORNER \_\_\_\_\_ SUBDIVISION \_\_\_\_\_  
SECTION \_\_\_\_\_ TOWNSHIP \_\_\_\_\_ RANGE \_\_\_\_\_ MERIDIAN, ALASKA  
RECORDER'S NO: \_\_\_\_\_, REC. DISTRICT: \_\_\_\_\_, DATE FILED: \_\_\_\_\_  
IF UNSURVEYED SECTION, INCLUDE PROTRACTED SECTION NUMBER.

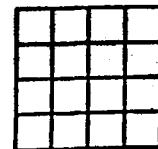
RECORDING DISTRICT INFORMATION



(DO NOT FILL IN)

8.

1" = 1 MILE



● = LOCATION OF MONUMENT

INDEX REF. NO.

**NOTICE OF DISTURBANCE OR DESTRUCTION OF A SURVEY:**

What to check for:

1. Must be submitted on a fully executed Notice of Disturbance or Destruction of a Survey form;
2. Contain the original signature & seal of the surveyor;
3. Contain the name of the Recording District in which it is to be filed;

(in general it must meet the requirements for a filed document)

**INDEXING:**

INDEX CODE: RM  
DOCUMENT TYPE: NTC/DISTURBANCE  
GRANTOR: Person who signs survey  
GRANTEE: Tract designation, Subdivision designation, Survey name  
or United States public land designation

RECORDING FEE: (same as for a filed document)

**\$15.00**

Assign the next plat number to this document and end number with  
RM  
(ie. 87-3-RM)

NOTICE OF DISTURBANCE OR DESTRUCTION  
OF A SURVEY MONUMENT

(I), (HE), \_\_\_\_\_  
HEREBY STATE THAT (MY) (OUR) STREET AND POST OFFICE ADDRESS IS:  
\_\_\_\_\_  
\_\_\_\_\_

(I) (HE), WAS INVOLVED IN OR WITNESSED OR AM AWARE OF THE:  
DESTRUCTION (TOTAL REMOVAL)  
OR  
DISTURBANCE (SHIFT IN LOCATION)

SURVEY MONUMENT WITHIN SECTION(S) \_\_\_\_\_ TOWNSHIP  
RANGE \_\_\_\_\_ MERIDIAN

THE MONUMENT IS MORE PARTICULARLY DESCRIBED AS:

(SHOW ACTUAL MARKINGS FROM MONUMENT CAP OR LOT, BLOCK NUMBER OR GIVE  
THE LEGAL DESCRIPTION OF THE PROPERTY THAT MONUMENT WAS ON THE BOUNDARY  
OF):

\_\_\_\_\_  
\_\_\_\_\_  
\_\_\_\_\_  
\_\_\_\_\_  
\_\_\_\_\_

SKETCH

DATE

SIGNATURE