

# CITY OF NOME

## NOTES

1. THE SURVEY REPRESENTED HEREON CONSTITUTES A CONTROL SURVEY AND AN ATTEMPTED COMPREHENSIVE MONUMENTATION OF THE CITY OF NOME RIGHTS OF WAY.

UPON AN EXAMINATION OF THE ORIGINAL "OFFICIAL PLAT, CITY OF NOME 1905" TOWNSITE SUBDIVISION, IT WAS CONCLUDED THAT THE PLAT IS TOTALLY DEFICIENT AS TO CALLS OF DIRECTION AND LACKS KEY DIMENSIONAL INFORMATION TO ESTABLISH MANY OF THE BLOCK LINES. NO EVIDENCE OF BLOCK CORNERS OR RIGHTS OF WAY MONUMENTATION WAS FOUND THAT COULD BE DEFINITELY ATTRIBUTED TO THE WORK OF THE ORIGINAL SURVEYOR. IT WAS FURTHER CONCLUDED THAT EITHER 1) NO BLOCK CORNERS WERE ESTABLISHED BY THE ORIGINAL SURVEYOR OR 2) THAT MOST CORNERS HAVE BEEN LOST THROUGH VARIOUS FORMS OF ATTRITION SINCE 1905. HOWEVER SOME EVIDENCE OF ORIGINAL MONUMENTATION WAS FOUND FOR THE 1934 REPLAT BY B. D. STEWART AND AS SUCH WAS UTILIZED WITHIN THE EFFECTED AREAS. THESE FACTS HAVE ULTIMATELY LED THE SURVEY TO BE DEPENDENT ON A HISTORY OF MONUMENTATION ESTABLISHED BY LATER SURVEYORS.

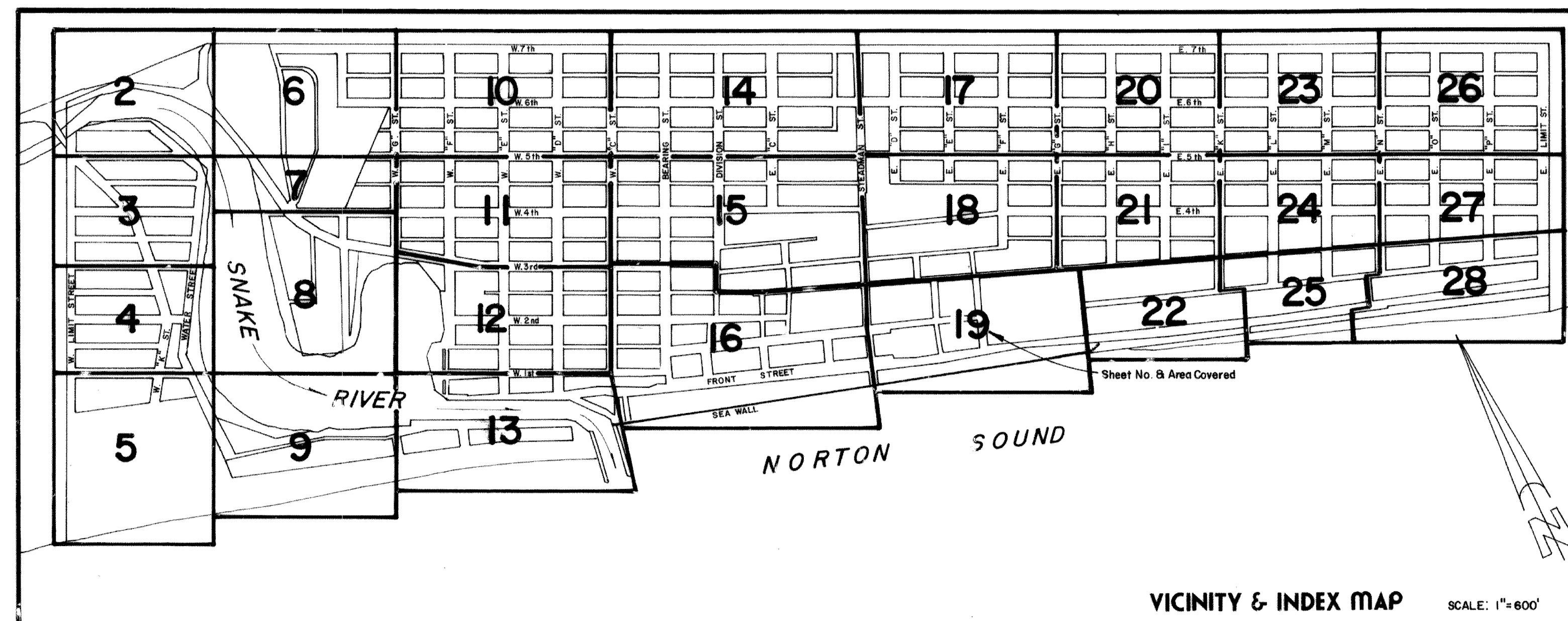
AMONG THE MONUMENTATION RECOVERED WAS AN EXTENSIVE AMOUNT OF MONUMENTATION SET BY JOHN SHORT IN 1958 AND PRESENTED BY HIM AS A DEPENDENT SURVEY OF THE EARLIER PLATS. BY THE ACCEPTED DEFINITION OF A DEPENDENT SURVEY, IT WAS PRESUMED THAT MORE POSITIONAL INFORMATION OF THE ORIGINAL LINES WERE IN EVIDENCE IN 1958 THAN WOULD EXIST TODAY. THESE CORNERS HAVE BEEN FOUND, IN MOST CASES, TO BE THE CORNERS MOST CLOSELY DEFINING THE EXISTING IMPROVEMENTS AND HAVE BEEN IN FACT THOSE USED TO DEVELOP SUBSEQUENT IMPROVEMENTS. IN ADDITION MOST OF THIS MONUMENTATION HAS BEEN ACCEPTED, IN LARGE MEASURE, BY COMMON REPORT BY MANY SURVEYORS AND PROPERTY OWNERS WITHIN THE NOME AREA. THEREFORE LACKING INFORMATION TO THE CONTRARY, THIS CONTROL SURVEY HAS BEEN PERFORMED BY DEVELOPING A RESURVEY OF ALL AVAILABLE EVIDENCE AND DEVELOPING IT INTO A LOCAL COORDINATE SYSTEM TO FACILITATE FUTURE RETRACEMENTS.

2. THE MEANDERS OF THE MEAN HIGH TIDE LINE AROUND THE SHORELINE OF THE SNAKE RIVER, BEGINNING AT THE MOUTH TO ITS INTERSECTION WITH THE TOWNSITE BOUNDARY, HAVE BEEN INTERPRETTED FROM AERIAL PHOTOGRAPHY COMPLETED ON JULY 31, 1980 AND THE SUBSEQUENT MAP PREPARED WITH A 2 FT. CONTOUR INTERVAL. THE LINE THUS DEFINED LIES 1.4 FT. ABOVE MEAN LOWER LOW WATER. VERTICAL DATUM FOR THE MAPPING WAS DERIVED FROM U.S. COASTAL BENCH MARKS WITHIN THE NOME AREA AND DATED 1969.

3. THE MEANDERS OF MEAN HIGH TIDE OF THE BERING SEA HAVE BEEN DERIVED FROM INFORMATION PRESENTED BY ALASKA TIDELAND SURVEY No. 334.

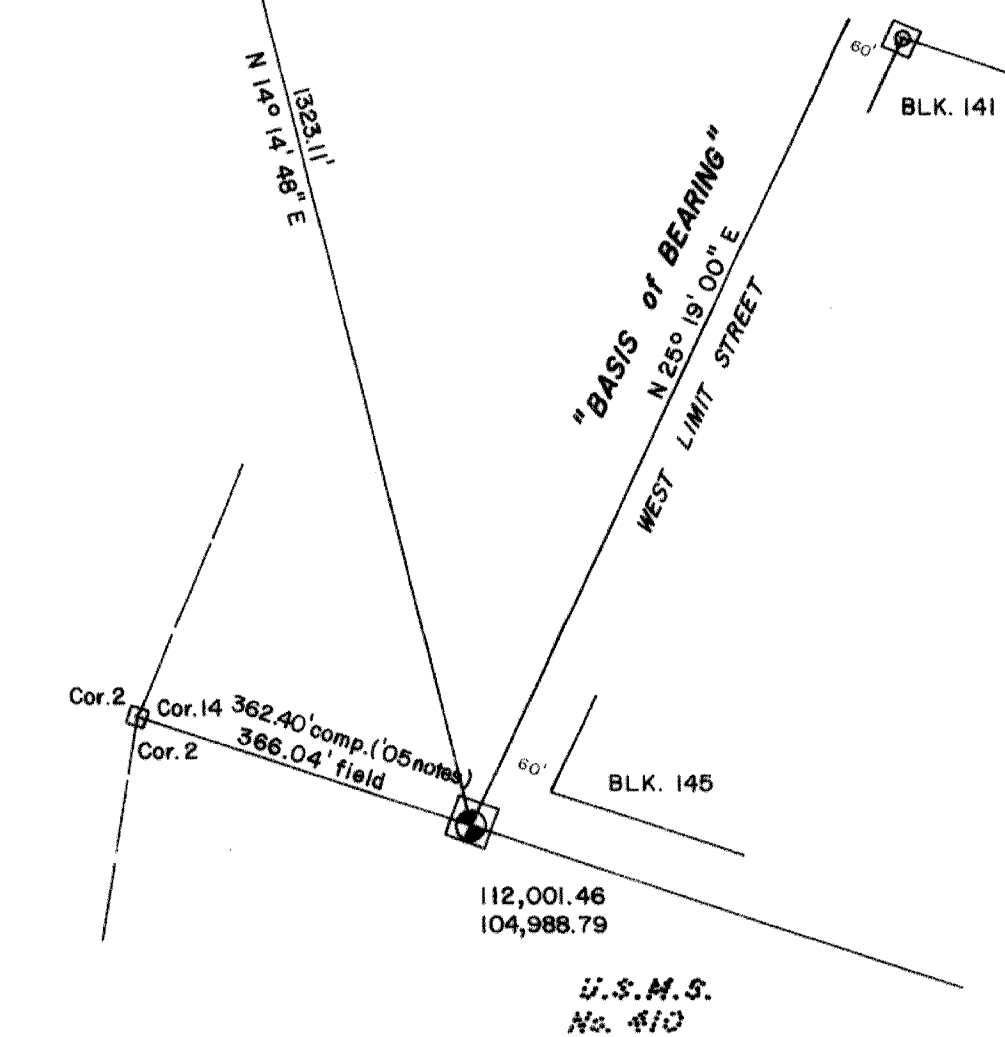
4. THE BASIS OF BEARING FOR THE CONTROL SURVEY WAS THE WESTERLY BOUNDARY OF THE TOWNSITE MONUMENTED BY THE SHORT BROTHERS IN 1958 AND REPRESENTED AS A DEPENDENT RESURVEY OF THE BOUNDARIES AND SUBDIVISION OF U.S. SURVEY No. 451.

5. THE ORIGIN OF LOCAL COORDINATES ARE REPRESENTED AT U.S.L.M. No. 1-C AND CALCULATED FROM INFORMATION ON THE 1973 CONTROL SURVEY PRESENTED BY PAUL E. STUTZMAN WITH 100,000 ADDED TO VALUES TO PREVENT NEGATIVE VALUES. SEE CONTROL SKETCH ON THIS SHEET.



ANVIL (USE.)  
 LOCAL COORDINATES  
 Y = 135,387.29  
 X = 112,274.40  
 A.S.P. ZONE 8  
 3,860,219.78  
 596,591.22

U.S.L.M. - 1C  
 "BASIS OF COORDINATES"  
 113,283.88  
 105,314.41  
 LOCAL COORDINATES  
 3,840,055.03  
 589,819.09  
 A.S.P. ZONE 8




# CONTROL SURVEY

## SPECIAL NOTES YEAR 2004

- 1) THIS SURVEY DOES NOT CONSTITUTE A SUBDIVISION UNDER AS-40.15.150 (2).
- 2) THE FIELD WORK WAS COMPLETED UNDER MY SUPERVISION IN NOME DURING THE SUMMER SEASON OF 1980 AND REFLECTS CONDITIONS THEN IN PLACE.
- 3) THIS CONTROL SURVEY DRAWING WAS PREPARED TO PRESERVE EXISTING MONUMENTATION, ESTABLISH SUPPLEMENTAL MONUMENTS AND PREPARE A LOCAL CONTROL NET FOR FUTURE AND ONGOING ENGINEERING, MAPPING AND SURVEY PROJECTS WITHIN THE CITY OF NOME.
- 4) AT THE TIME OF COMPLETION OF THIS SURVEY, STATUTES ENABLING ITS RECORDATION WERE NOT IN PLACE. AS A RESULT, THE INFORMATION WAS PLACED IN THE OFFICIAL CITY OF NOME FILES FOR PUBLIC USE. DUE TO ITS CONTINUED USE, IT IS NOW SUBMITTED TO BE RECORDED UNDER THE RECORD OF SURVEY STATUTE.
- 5) SUBSEQUENT TO THE 1980 CONTROL SURVEY AND RESULTANT MAPS, ADDITIONS WERE ADDED TO THE FACE OF THE ORIGINAL MYLAR DOCUMENTS SHOWING NEW SUBDIVISIONS AS THEY WERE BEING CREATED WITHIN THE NOME TOWNSITE. THE ADDITIONS WERE NOTED AND DATED ON EACH AFFECTED SHEET. THIS PROCESS OF ADDING INFORMATION WAS DISCONTINUED SOME TIME AGO. THE ADDITIONS WERE ADDED FOR INFORMATION USE ONLY AND DO NOT PURPORT TO SUPPLANT OR MODIFY IN ANY WAY THE OFFICIAL PLATS OF SUBDIVISION AS APPROVED BY THE CITY OF NOME PLATTING AUTHORITY AND FILED WITHIN THE CAPE NOME RECORDING DISTRICT.

## RECORD OF SURVEY



Alaska Rim Engineering, INC.  
 Engineers-Planners-Surveyors  
 P.O. Box 2749, Palmer, Alaska 99645; 745-0222


the preparation of this plat was financed in part by:

STATE OF ALASKA  
 SPECIAL GRANT 7 108  
 DEPARTMENT OF ADMINISTRATION

CETA DIVISION  
 DEPARTMENT OF COMMUNITY  
 & REGIONAL AFFAIRS  
 NOME OFFICE

CETA DIVISION  
 KAWERAK INC.  
 NOME OFFICE

CITY OF NOME  
 NOME, ALASKA



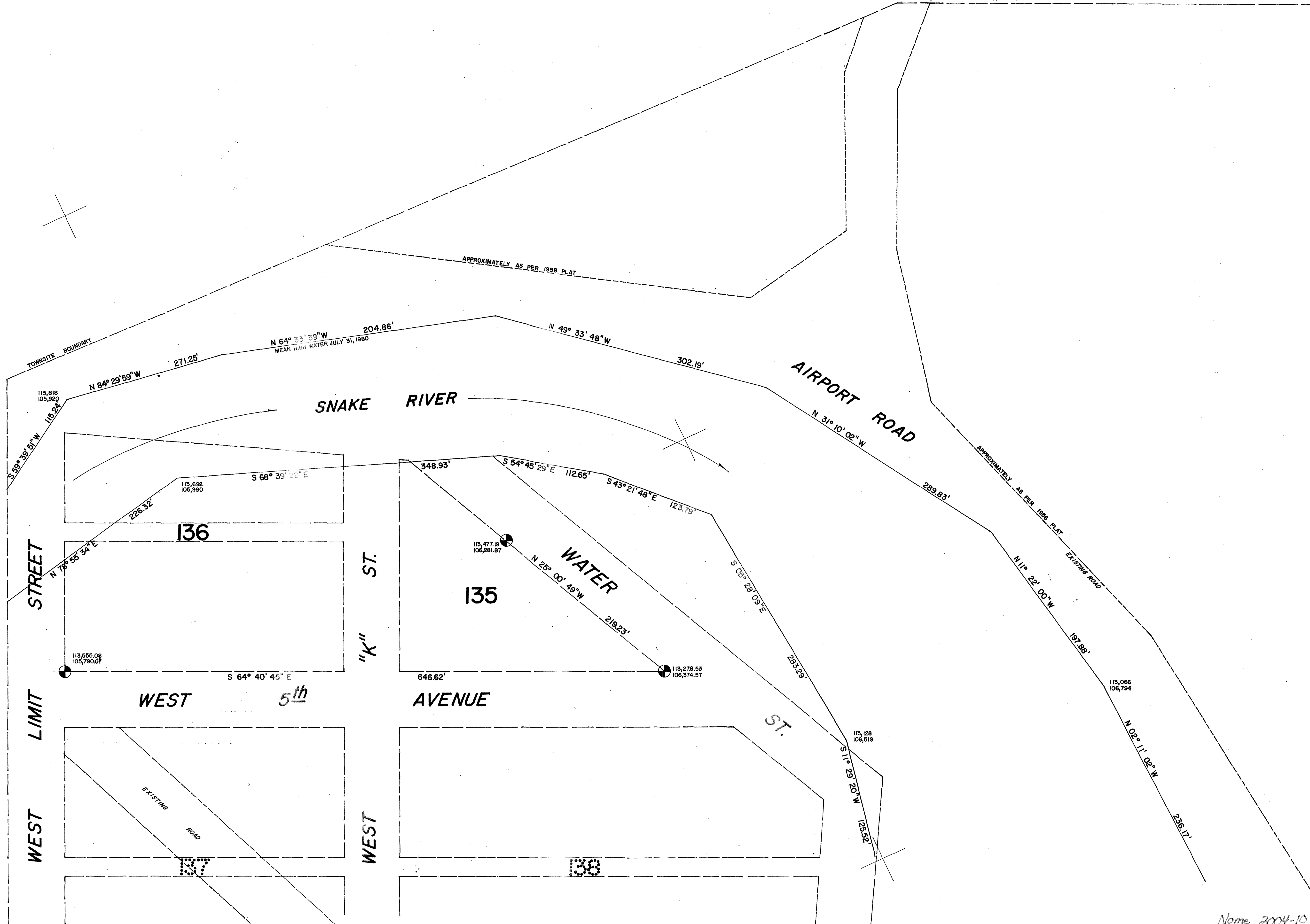
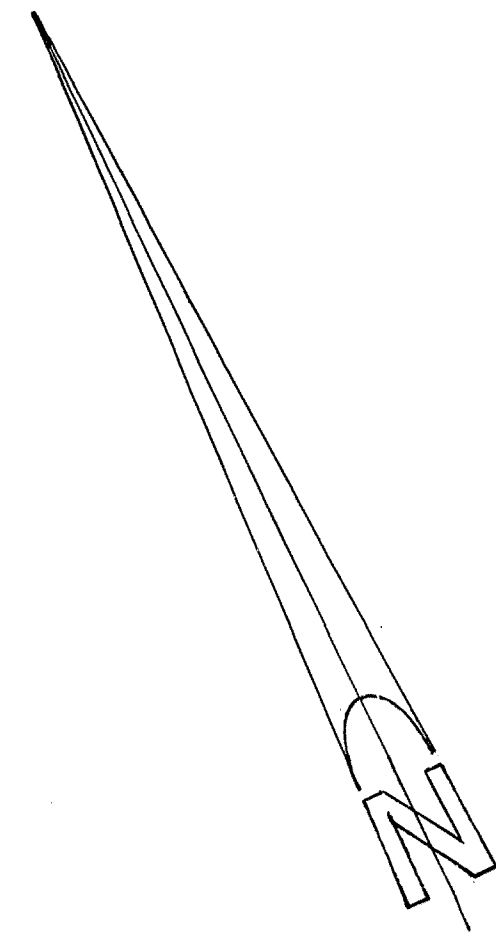
## SILVERS ENGINEERING

ENGINEERS-PLANNERS & SURVEYORS


P.O. BOX 1292 PALMER, ALASKA 99645

prepared by

1980-81



WORK ORDER 80 - 1116	FIELD BOOK NOME 1-14
DRAWN T.J.M.	CHECKED G.D.D.
DATE NOV. 1980	SCALE 1" = 50'



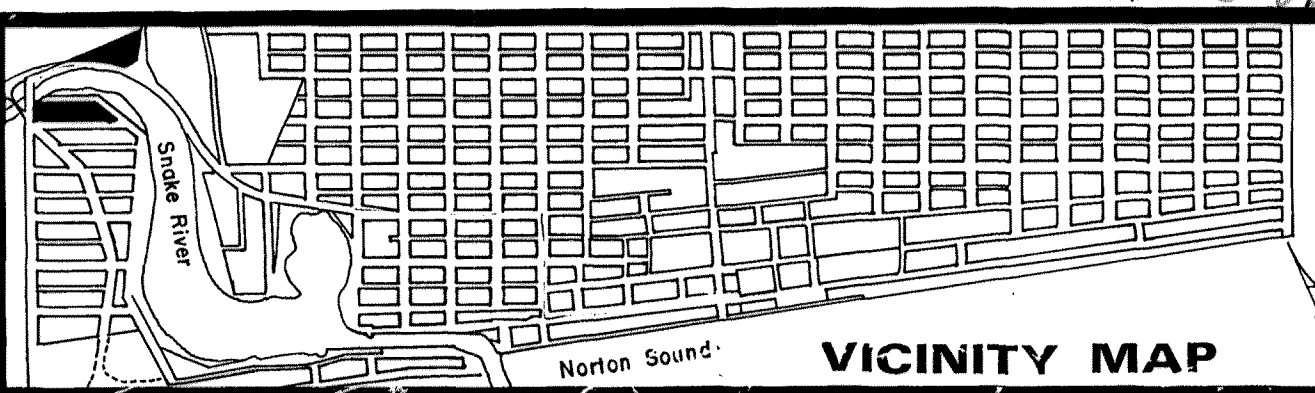
A CONTROL SURVEY OF  
**CITY OF NOME**  
 NOME, ALASKA  
**SILVERS ENGINEERING**  
 PROFESSIONAL ENGINEERS, PLANNERS & SURVEYORS

P.O. BOX 1292

PALMER, AK 99645

**LEGEND**

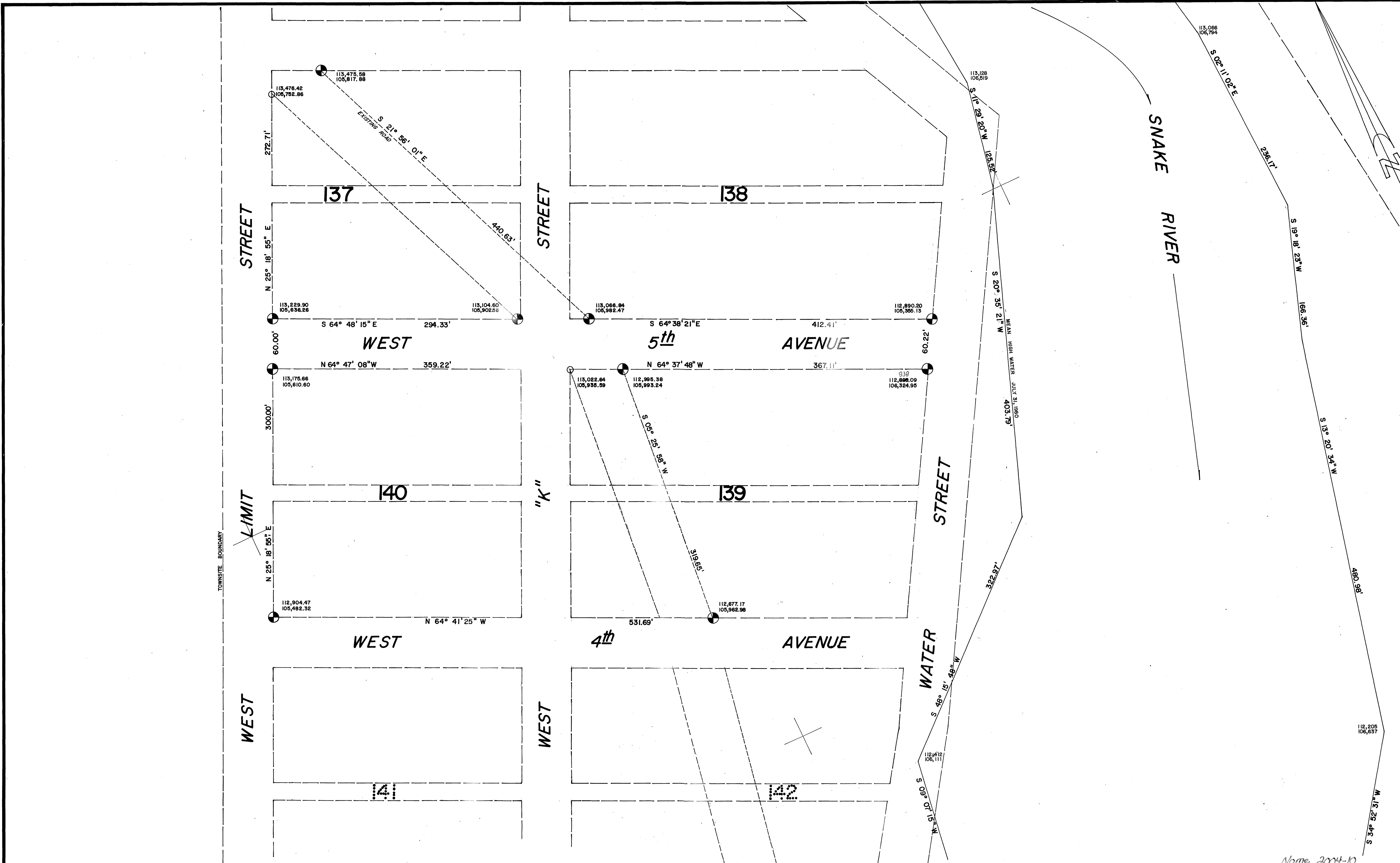
□	SHORT BROS. B.C. IN CONCRETE	●	1-1/2" SURV-CAP ON REBAR
○	SHORT BROS. B.C. & PIPE	△	STUTZMANN COPPERFIELD MON.
⊙	SILVERS 2" MAGNETIC ALUMINUM CAP	⊙	IRON PIPE




SHEET NO.  
**2**  
 OF 28

*Nome 2004-10*





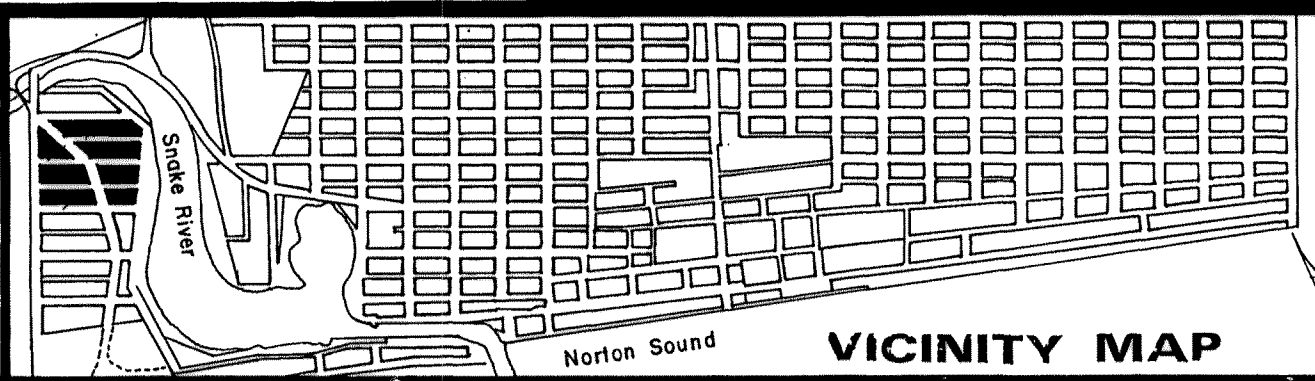
WORK ORDER 80 - 1116	FIELD BOOK NOME 1-14
DRAWN T.J.M.	CHECKED G.D.D.
DATE NOV. 1980	SCALE 1" = 50'



A CONTROL SURVEY OF  
**CITY OF NOME**  
 NOME, ALASKA  
**SILVERS ENGINEERING**  
 PROFESSIONAL ENGINEERS, PLANNERS & SURVEYORS  
 PALMER, AK 99645

**LEGEND**

□	SHORT BROS. B.C. IN CONCRETE	●	1-1/2" SURV-CAP ON REBAR
○	SHORT BROS. B.C. & PIPE	△	STUTZMANN COPPERWELD MON.
⊙	SILVERS 2" MAGNETIC ALUMINUM CAP	⊗	IRON PIPE




SHEET NO.  
**3**  
 OF 28

*Nome 2004-10*



WORK ORDER 80 - 1116	FIELD BOOK NOME 1-14
DRAWN T.J.M.	CHECKED G.D.D.
DATE NOV. 1980	SCALE 1" = 50'



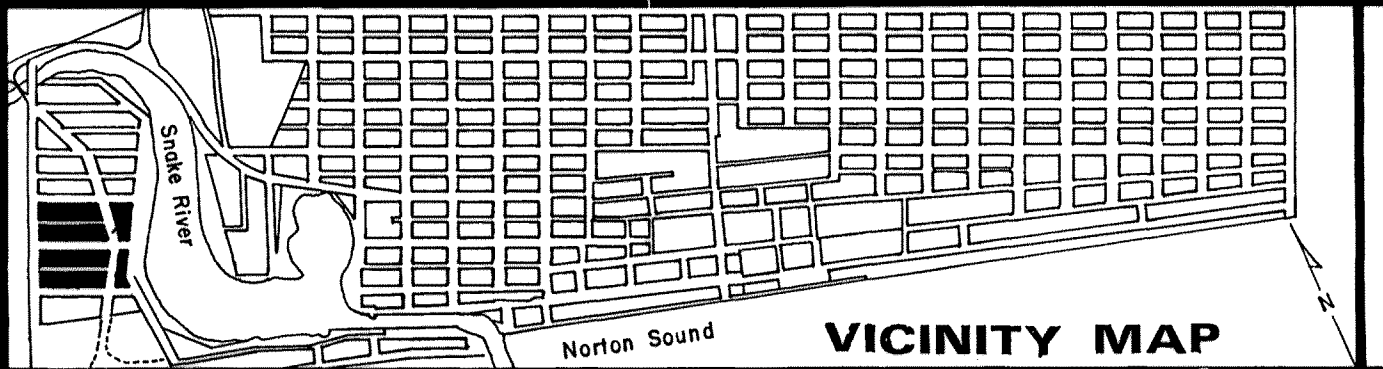
A CONTROL SURVEY OF  
**CITY OF NOME**  
 NOME, ALASKA

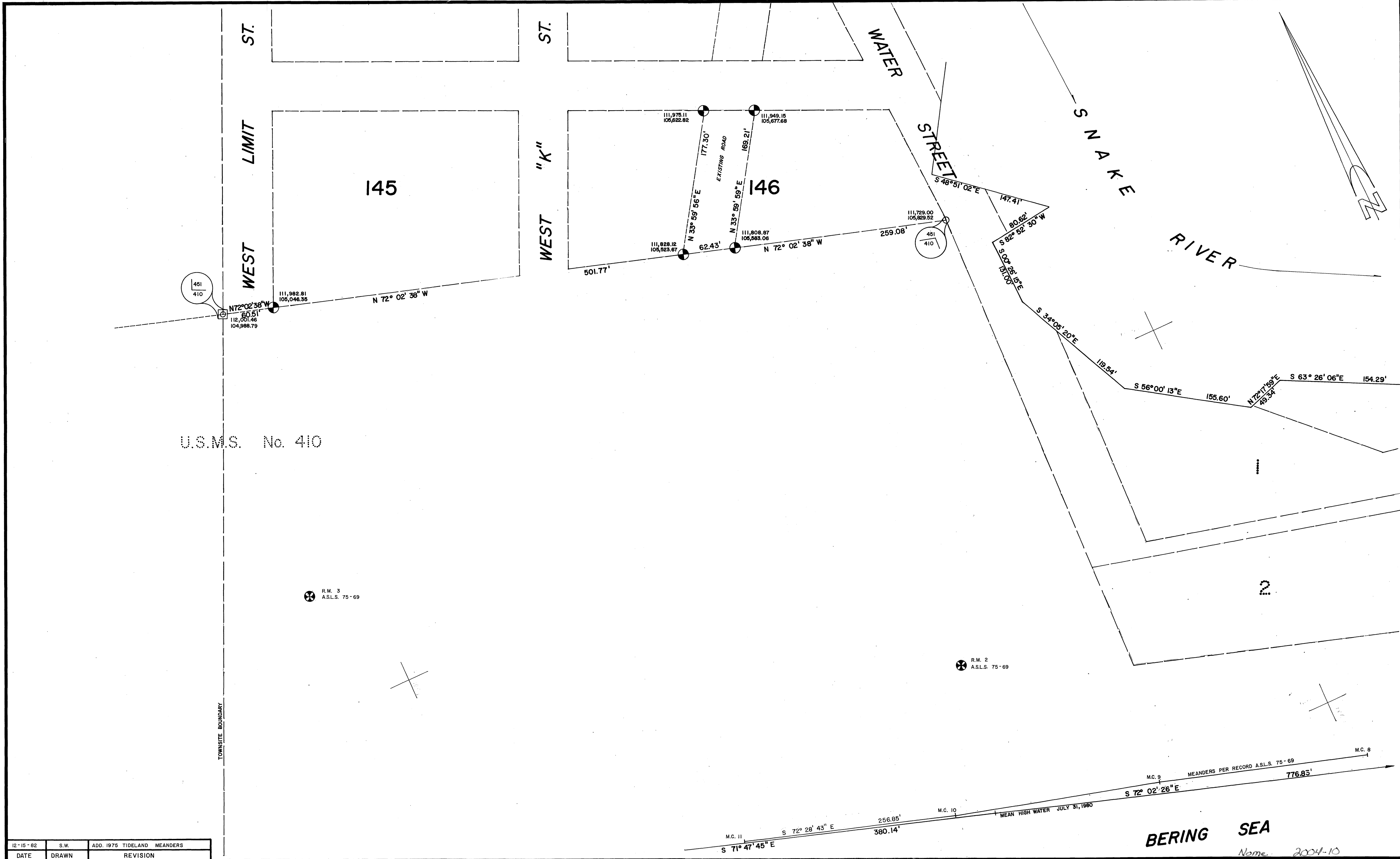
**SILVERS ENGINEERING**  
 PROFESSIONAL ENGINEERS, PLANNERS & SURVEYORS

PALMER, AK 99645

**LEGEND**

□	SHORT BROS. B.C. IN CONCRETE	●	1-1/2" SURV-CAP ON REBAR
○	SHORT BROS. B.C. & PIPE	△	STUTZMANN COPPERWELD MON.
⊕	SILVERS 2" MAGNETIC ALUMINUM CAP	⊙	IRON PIPE






U.S.M.S. No. 410

R.M. 3  
A.S.L.S. 75-69

R.M. 2  
A.S.L.S. 75-69

12-15-82	S.W.	ADD. 1975 TIDELAND MEANDERS
DATE	DRAWN	REVISION
WORK ORDER	FIELD BOOK	
80-1116	NOME 1-14	
DRAWN	CHECKED	
T.J.M.	G.D.D.	
DATE	SCALE	
NOV. 1980	1" = 50'	



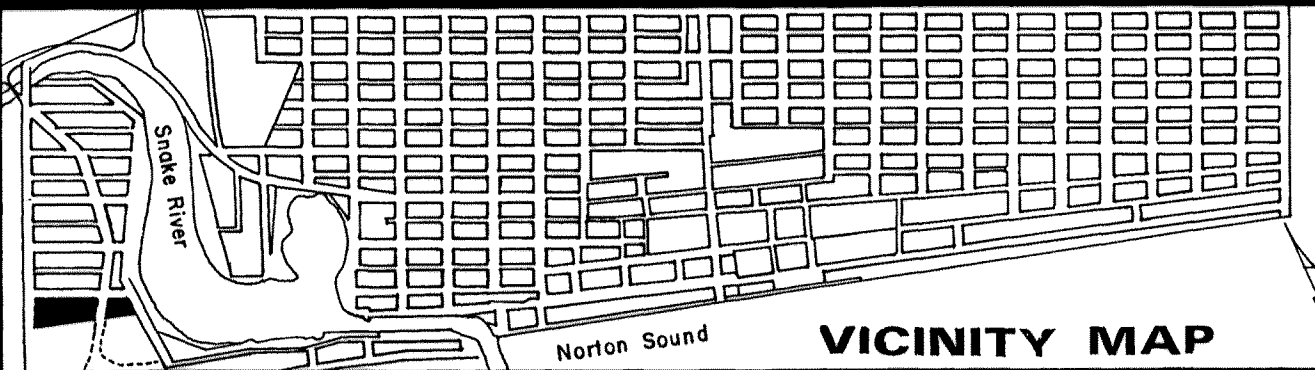
A CONTROL SURVEY OF  
**CITY OF NOME**  
 NOME, ALASKA

**SILVERS ENGINEERING**  
 PROFESSIONAL ENGINEERS, PLANNERS & SURVEYORS

P.O. BOX 1292

PALMER, AK 99645

- LEGEND**
- SHORT BROS. B.C. IN CONCRETE
  - SHORT BROS. B.C. & PIPE
  - SILVERS 2" MAGNETIC ALUMINUM CAP
  - 1/2" SURV-CAP ON REBAR
  - STUTZMANN COPPERWELD MON.
  - IRON PIPE

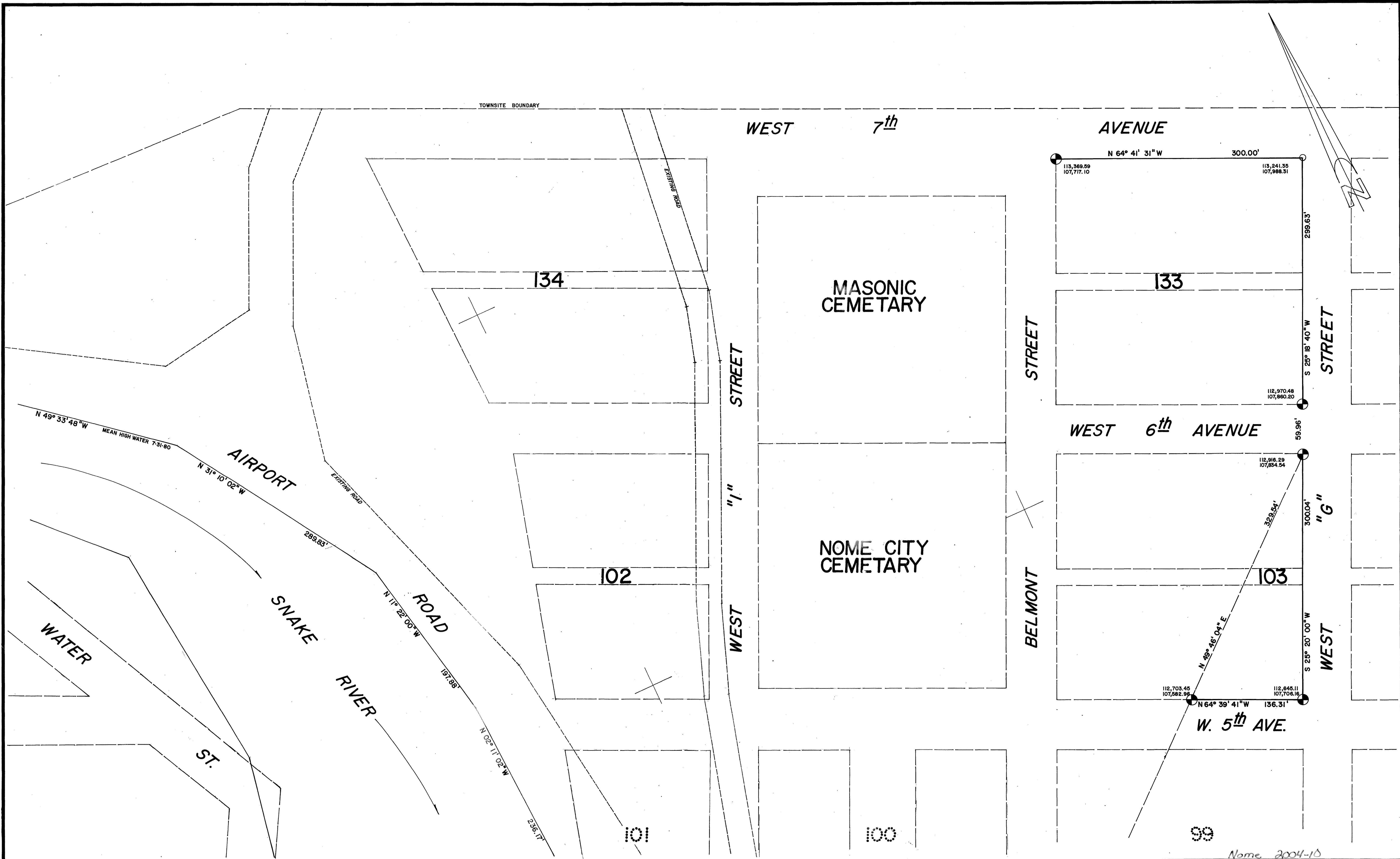


SHEET NO.  
**5**  
 OF 28

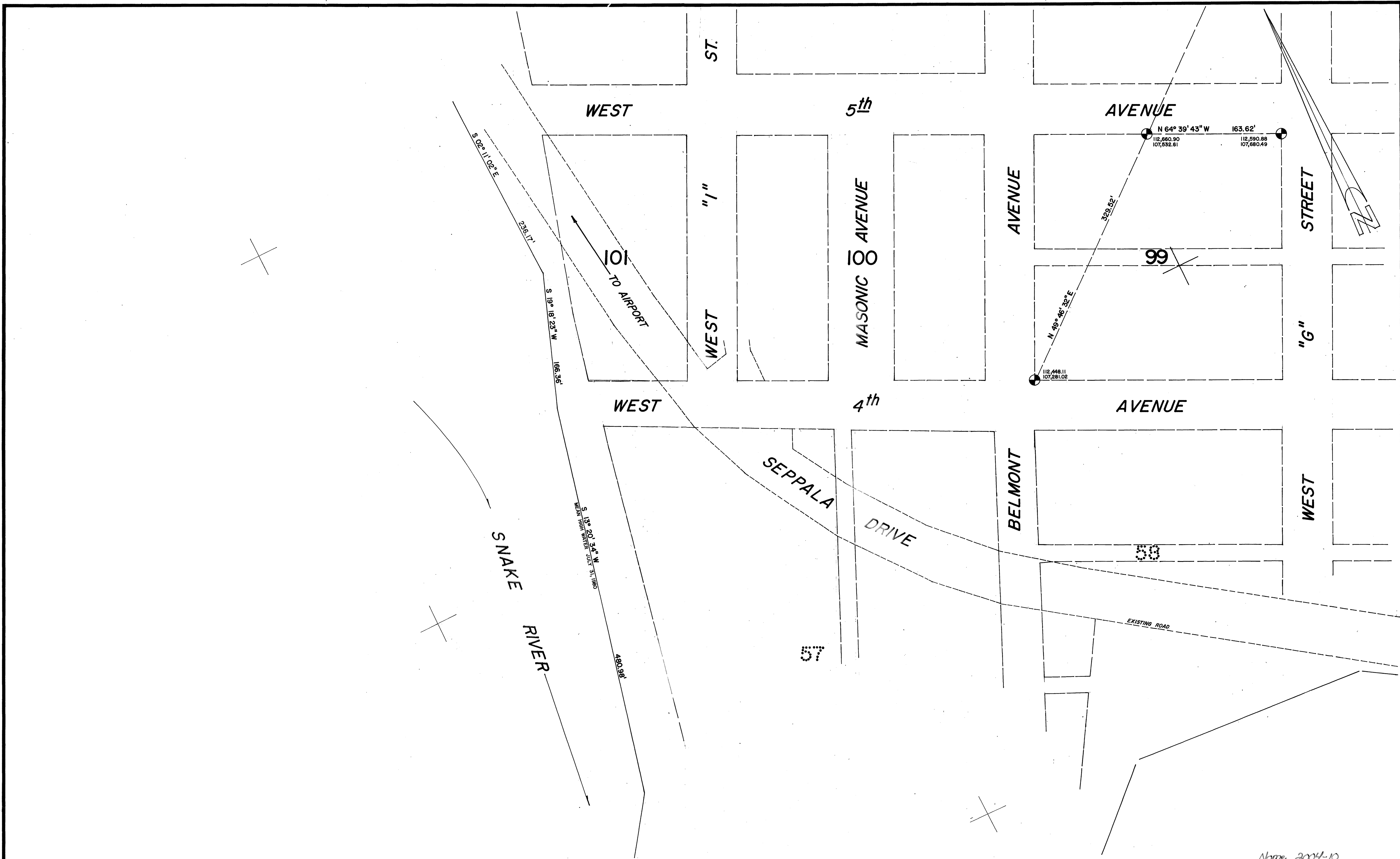
**BERING SEA**

Name: 2004-10



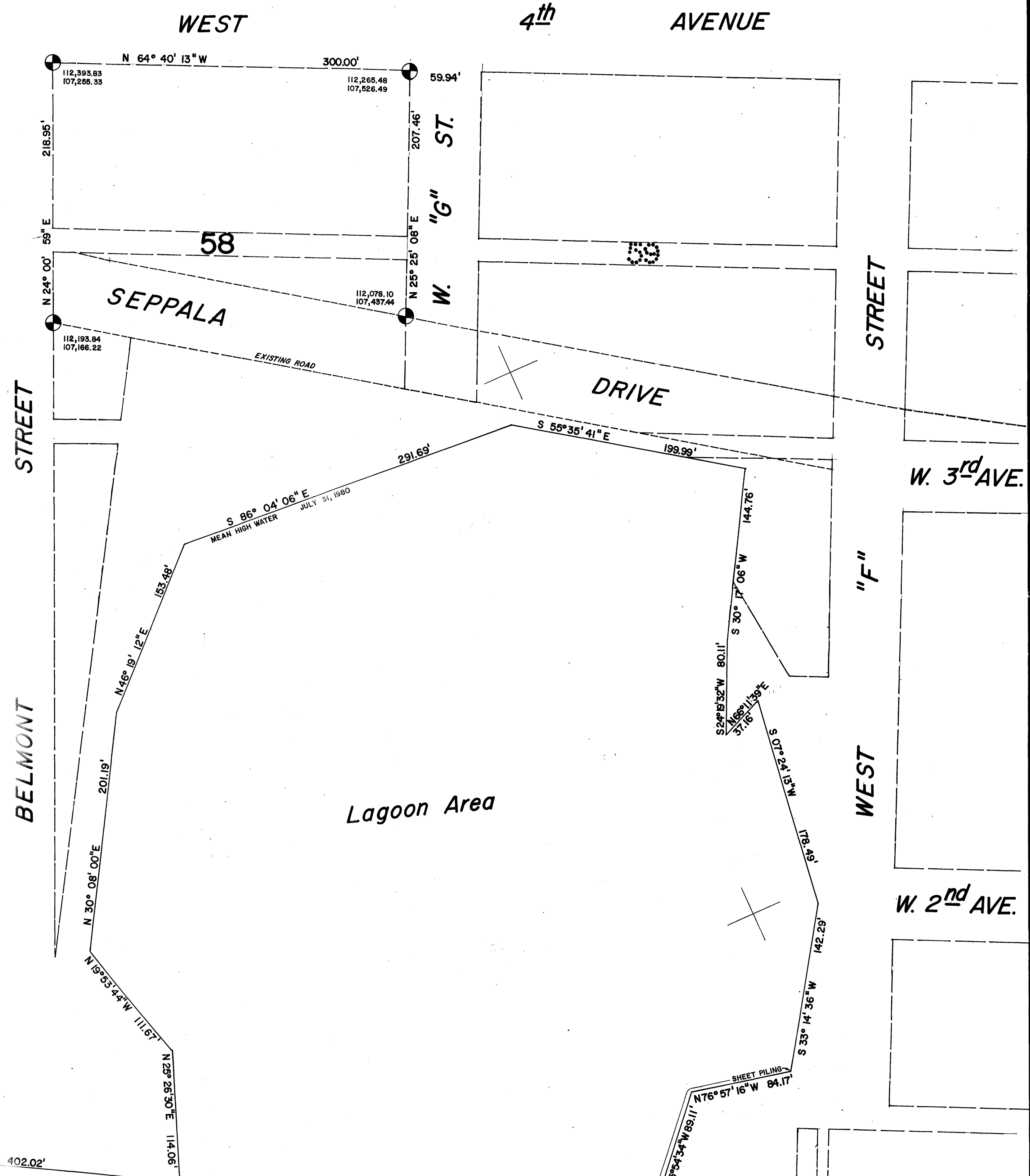
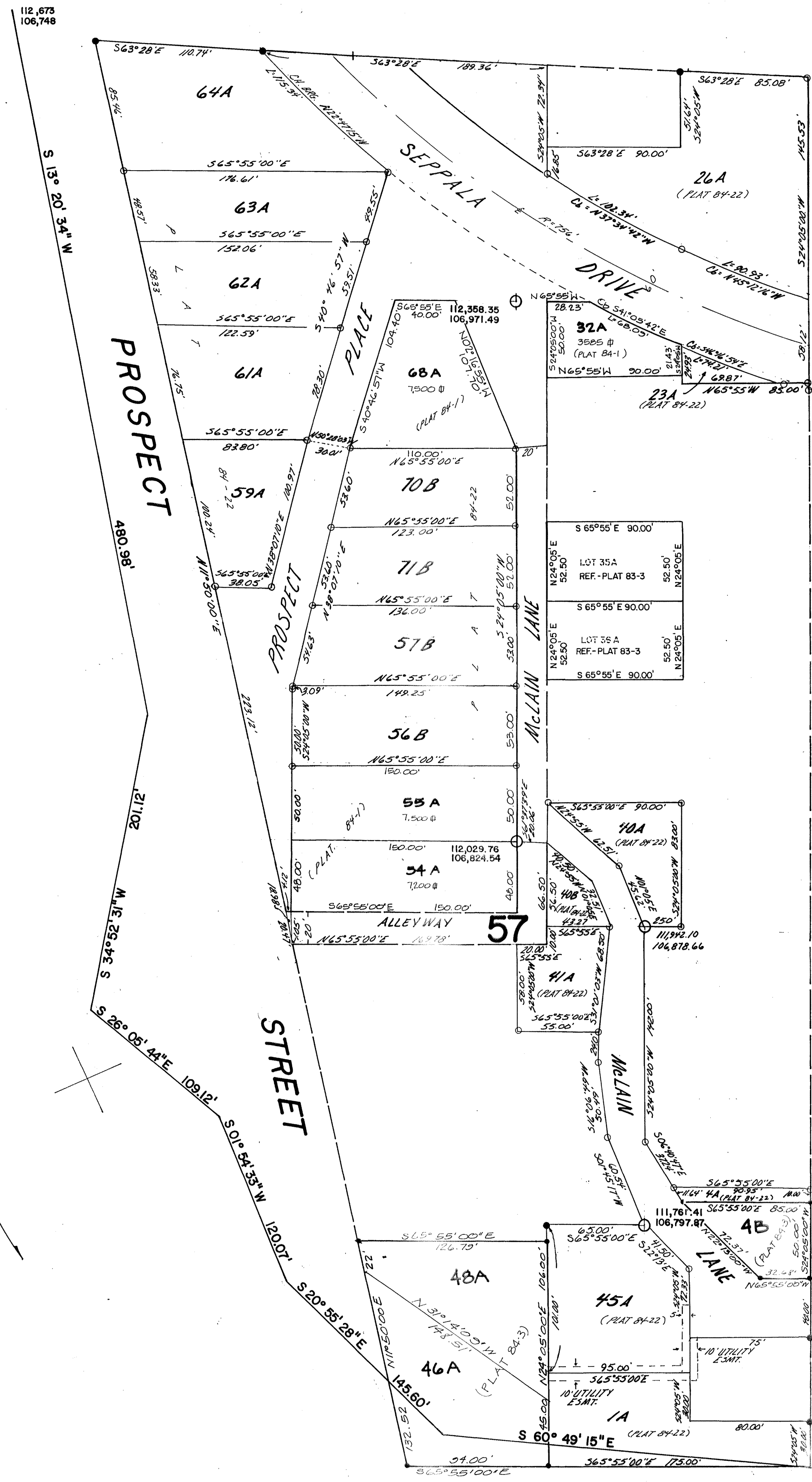


WORK ORDER 80 - 1116	FIELD BOOK NOME 1-14		A CONTROL SURVEY OF <h1 style="margin: 0;">CITY OF NOME</h1> <p style="margin: 0;">NOME, ALASKA</p>		<b>LEGEND</b> □ SHORT BROS. B.C. IN CONCRETE ○ SHORT BROS. B.C. & PIPE ● SILVERS 2" MAGNETIC ALUMINUM CAP ● 1-1/2" SURV-CAP ON REBAR △ STUTZMANN COPPERWELD MON. ○ IRON PIPE	 VICINITY MAP	SHEET NO. <b>6</b> OF 28
DRAWN T.J.M.	CHECKED G.D.D.		<b>SILVERS ENGINEERING</b> PROFESSIONAL ENGINEERS, PLANNERS & SURVEYORS	PALMER, AK 99645			
DATE NOV. 1980	SCALE 1" = 50'		P.O. BOX 1292				
			Nome 2004-10				




WORK ORDER 80 - 1116	FIELD BOOK NOME 1-14		<b>SURVEY OF CITY OF NOME</b> NOME, ALASKA		<b>LEGEND</b> □ SHORT BROS. B.C. IN CONCRETE ○ SHORT BROS. B.C. & PIPE ● SILVERS 2" MAGNETIC ALUMINUM CAP ● 1-1/2" SURV-CAP ON REBAR △ STUTZMANN COPPERWELD MON. ○ IRON PIPE	SHEET NO. <b>7</b> OF 28	
DRAWN T.J.M.	CHECKED G.D.D.			<b>SILVERS ENGINEERING</b> PROFESSIONAL ENGINEERS, PLANNERS & SURVEYORS	PALMER, AK 99645	<b>VICINITY MAP</b>	
DATE NOV. 1980	SCALE 1" = 50'						

P.O. BOX 1292



10-20-88 Add Plat 84-3 - LOTS 49, 46A, 41A, 36E, 7  
 1-26-89 - ADDED PLAT 84-1, LOTS 32A, 34A, 35A, 37A, 38A, 39A, 40A, 41A, 56A  
 REVISED: 4-18-83, ADDED REPLAT 83-3, BY J.D.U.

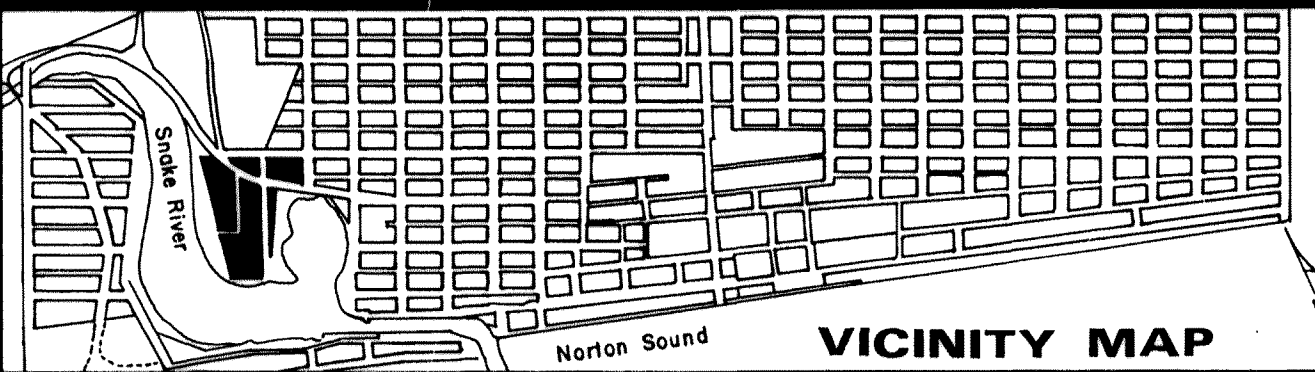
WORK ORDER	FIELD BOOK
80 - 1116	NOME 1-14
DRAWN T.J.M.	CHECKED G.D.D.
DATE NOV. 1980	SCALE 1" = 50'



A CONTROL SURVEY OF  
**CITY OF NOME**  
 NOME, ALASKA  
**SILVERS ENGINEERING**  
 PROFESSIONAL ENGINEERS, PLANNERS & SURVEYORS

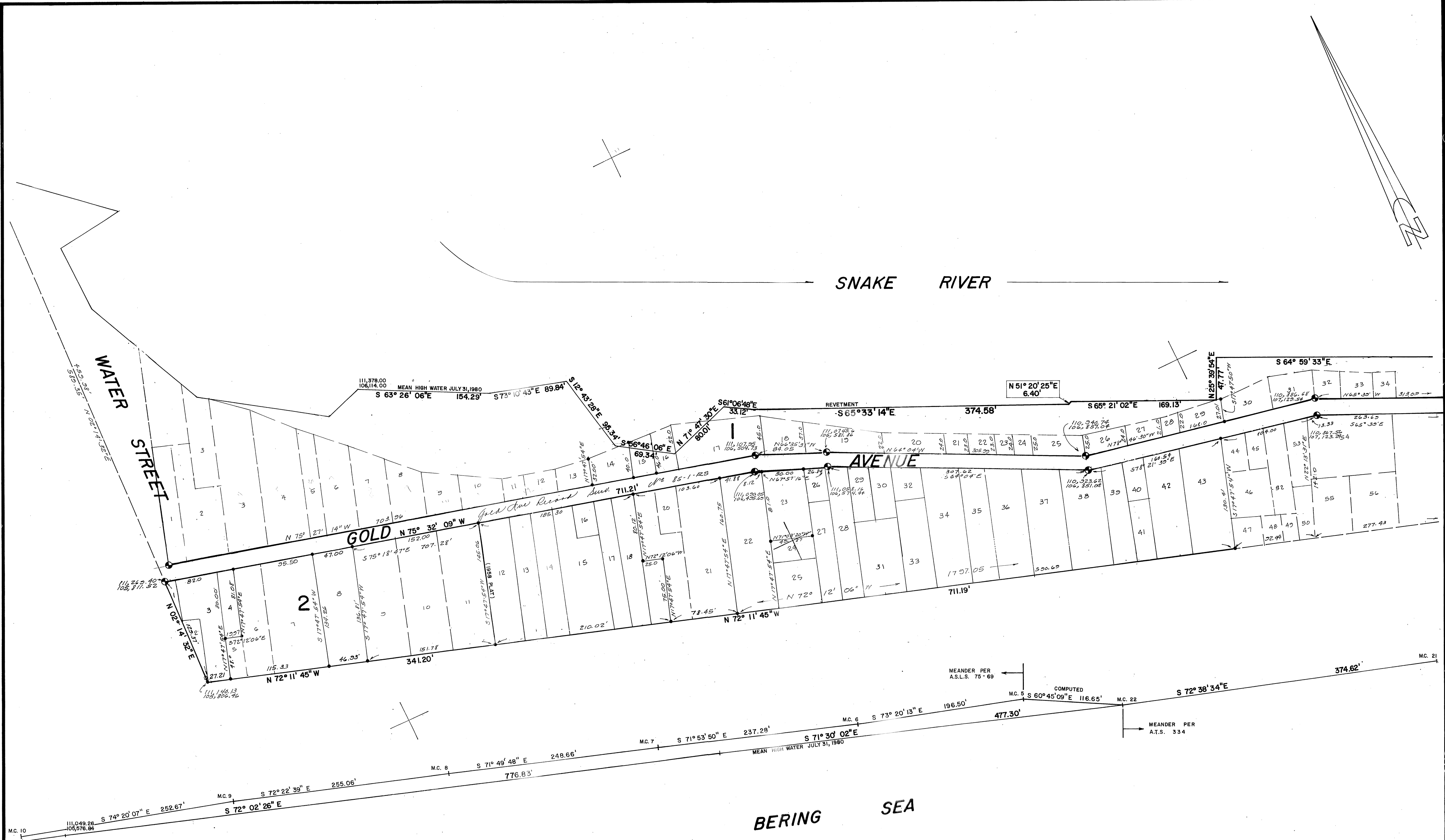
PALMER, AK 99645

- LEGEND**
- SHORT BROS. B.C. IN CONCRETE
  - SHORT BROS. B.C. & PIPE
  - SILVERS 2" MAGNETIC ALUMINUM CAP
  - 1-1/2" SURV-CAP ON REBAR
  - ▲ STUTZMANN COPPERWELD MON.
  - IRON PIPE




SHEET NO.  
**8**  
 OF 28





11-12-85	As	Snake Gull Ave No 85-1-85
12-15-82	S.W.	ADD. 1975 TIDELAND MEANDERS
DATE	DRAWN	REVISION
WORK ORDER	FIELD BOOK	
80 - 1116	NOME 1-14	
DRAWN	CHECKED	
T.J.M.	G.D.D.	
DATE	SCALE	
NOV. 1980	1" = 50'	



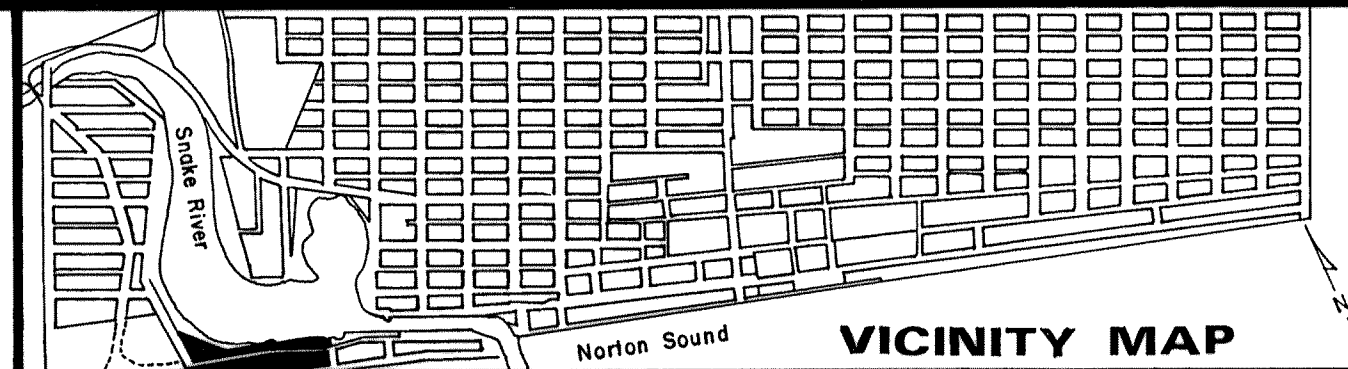
A CONTROL SURVEY OF  
**CITY OF NOME**  
 NOME, ALASKA  
**SILVERS ENGINEERING**  
 PROFESSIONAL ENGINEERS, PLANNERS & SURVEYORS

P.O. BOX 1292

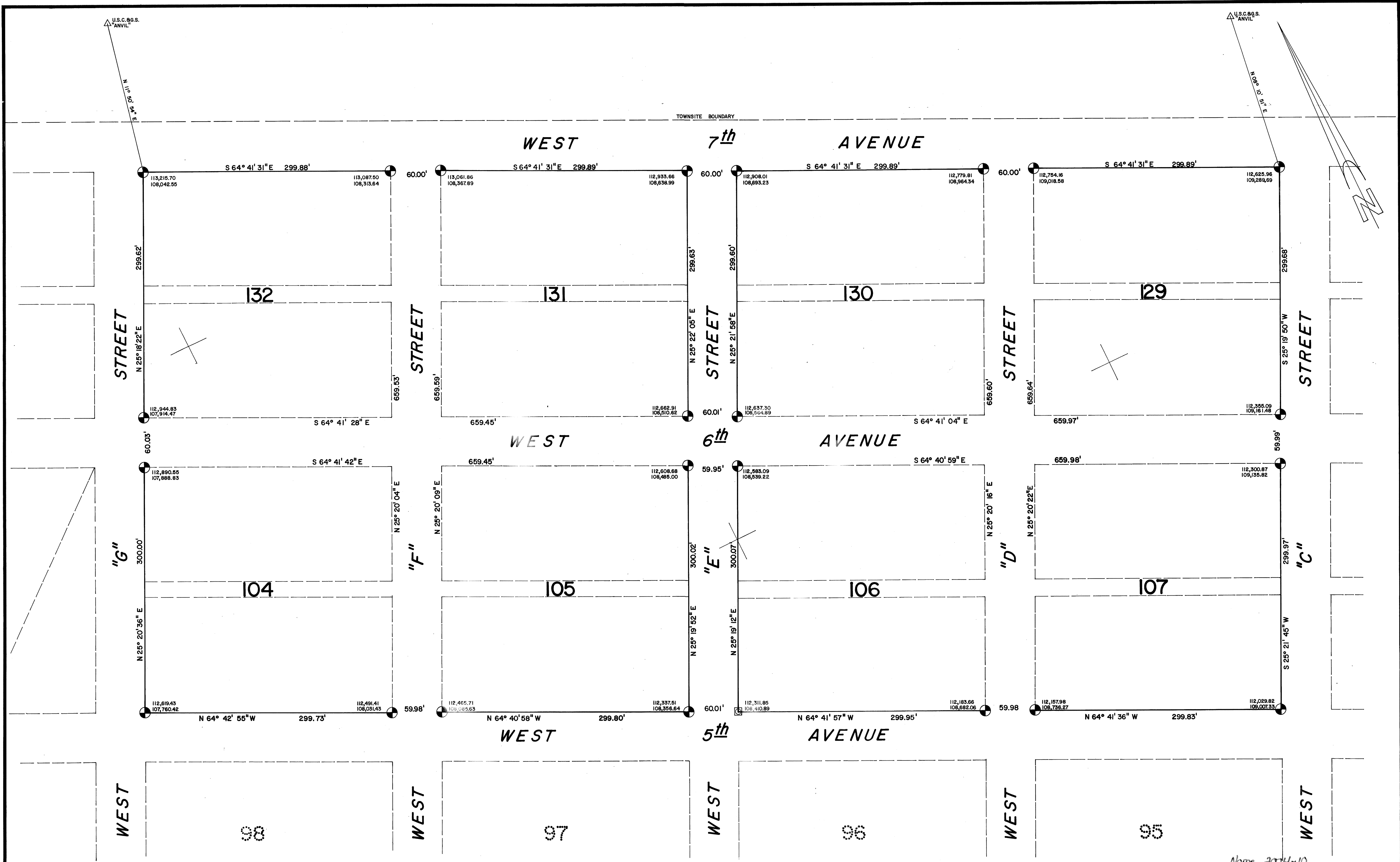
PALMER, AK 99645

**LEGEND**

□	SHORT BROS. B.C. IN CONCRETE	●	1/2" SURV-CAP ON REBAR
○	SHORT BROS. B.C. & PIPE	△	STUTZMANN COPPERWELD MON.
⊙	SILVERS 2" MAGNETIC ALUMINUM CAP	○	IRON PIPE
		⊙	SET 3" ALUM. MAG. CAP MON. ON AL. PIPE 30' 3" ROD. PIPES



SHEET NO.  
**9**  
 OF 28



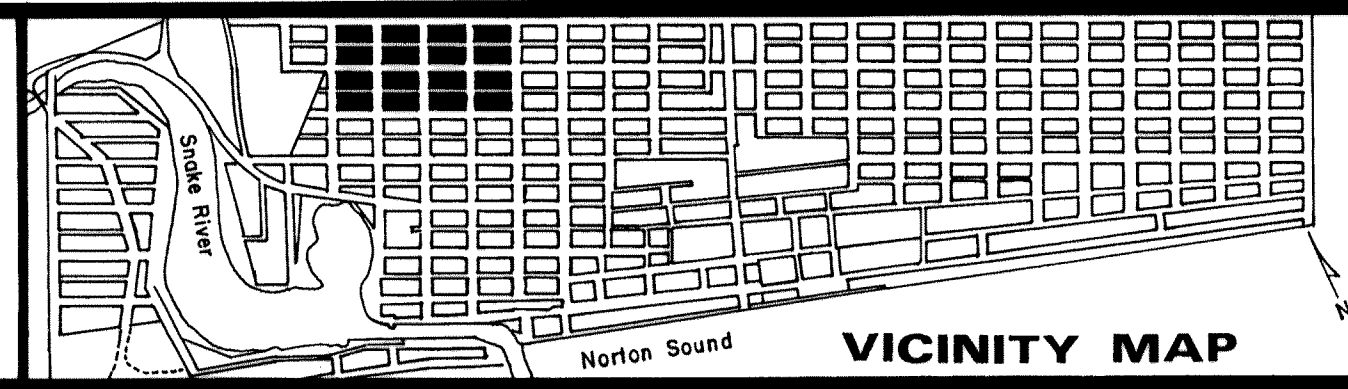
WORK ORDER 80 - 1116	FIELD BOOK NOME 1-14
DRAWN T.J.M.	CHECKED G.D.D.
DATE NOV. 1980	SCALE 1" = 50'

A CONTROL SURVEY OF  
**CITY OF NOME**  
 NOME, ALASKA  
**SILVERS ENGINEERING**  
 PROFESSIONAL ENGINEERS, PLANNERS & SURVEYORS

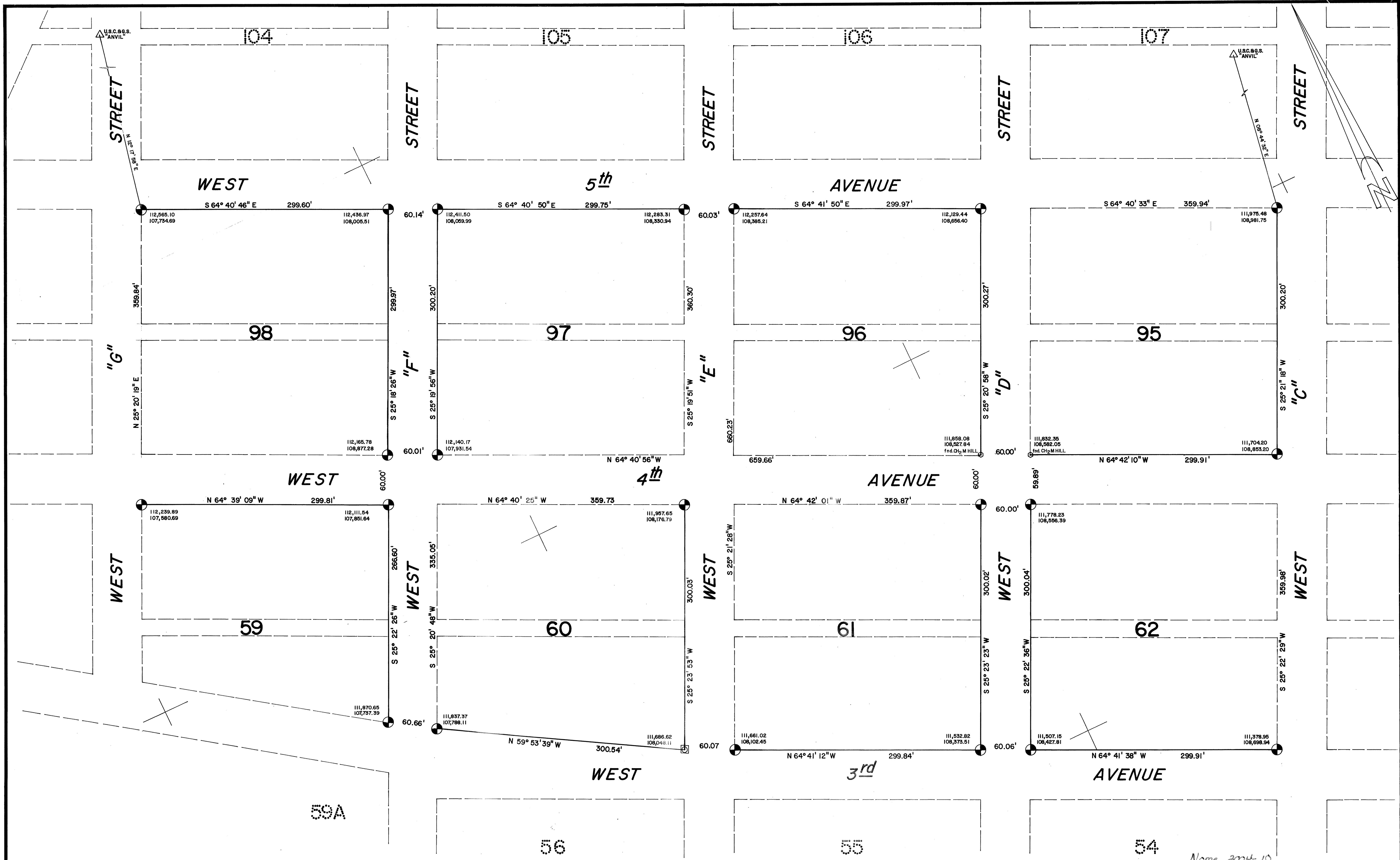
PALMER, AK 99645

**LEGEND**

□ SHORT BROS. B.C. IN CONCRETE	● 1-1/2" SURV-CAP ON REBAR
○ SHORT BROS. B.C. & PIPE	▲ STUTZMANN COPPERWELD MON.
● SILVERS 2" MAGNETIC ALUMINUM CAP	○ IRON PIPE



SHEET NO.  
**10**  
 OF 28



WORK ORDER 80 - 1116	FIELD BOOK NOME 1-14
DRAWN T.J.M.	CHECKED G.D.D.
DATE NOV. 1980	SCALE 1" = 50'

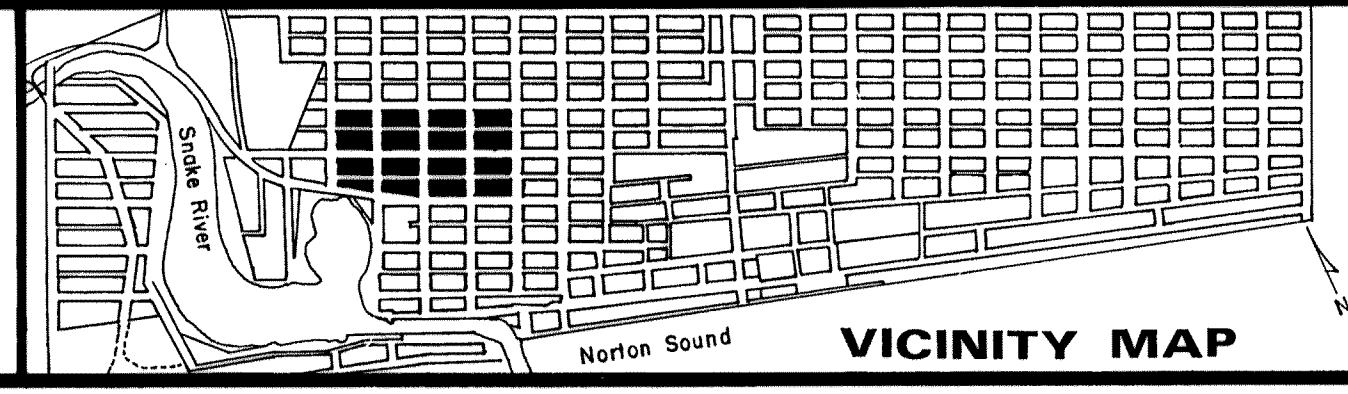


A CONTROL SURVEY OF  
**CITY OF NOME**  
 NOME, ALASKA  
**SILVERS ENGINEERING**  
 PROFESSIONAL ENGINEERS, PLANNERS & SURVEYORS

PALMER, AK 99645

**LEGEND**

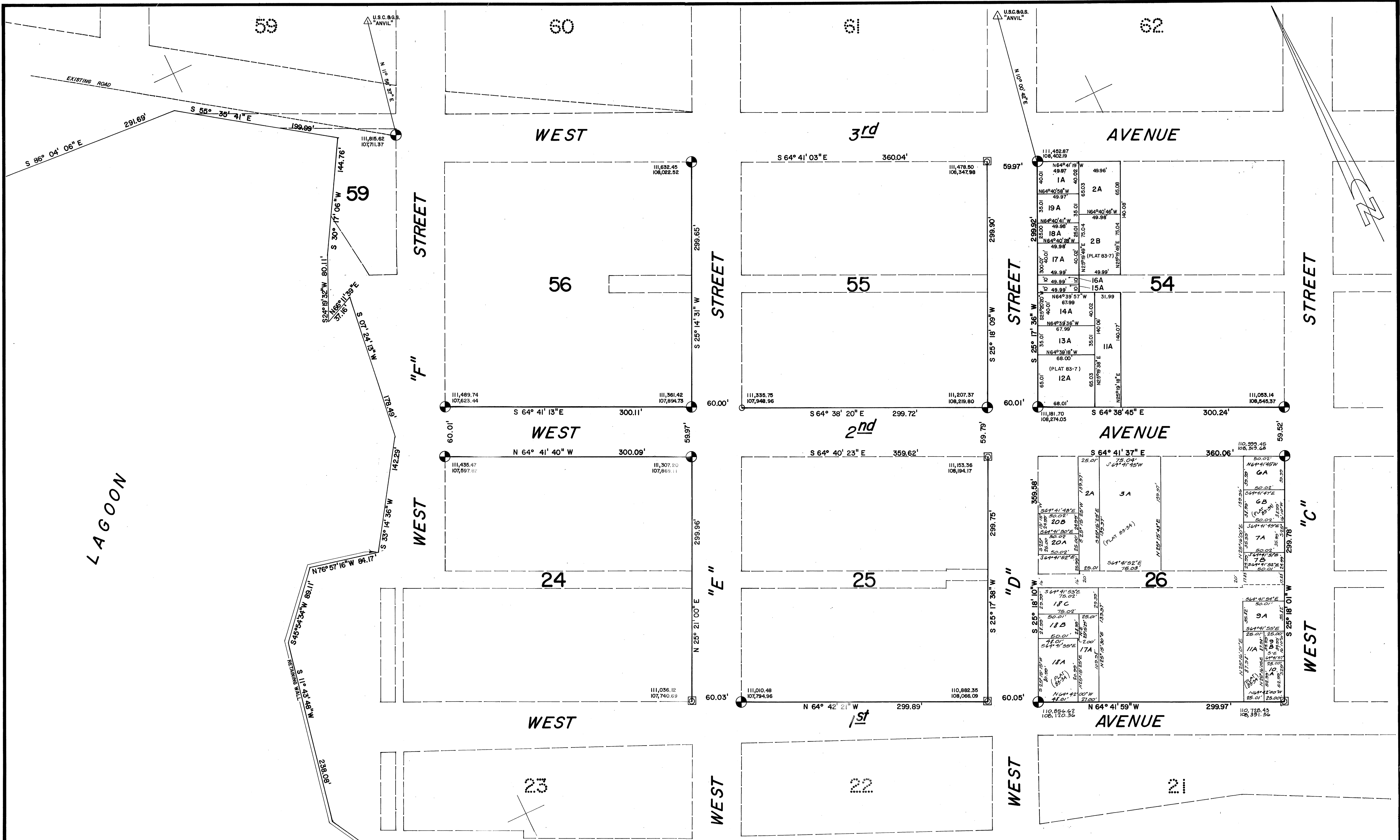
□ SHORT BROS. B.C. IN CONCRETE	△ 1-1/2" SURV-CAP ON REBAR
○ SHORT BROS. B.C. & PIPE	▲ STUTZMANN COPPERWELD MON.
● SILVERS 2" MAGNETIC ALUMINUM CAP	○ IRON PIPE



*Nome 2004-10*

P.O. BOX 1292





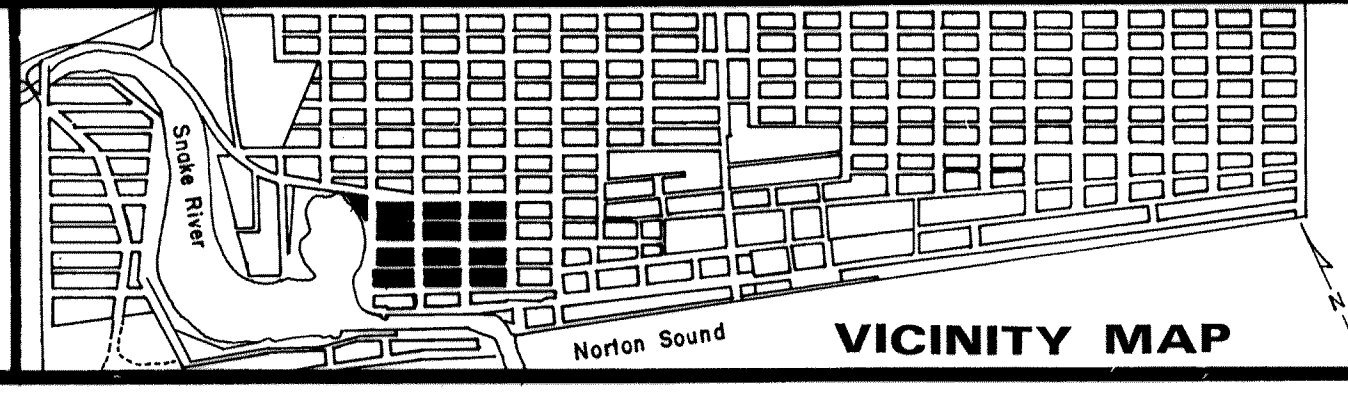
AUGUST, 1981	P.S.O.	Add note, LOT 15, BLK. 54
DATE	DRAWN	REVISIONS
WORK ORDER	FIELD BOOK	
80 - 1116	NOME 1-14	
DRAWN	CHECKED	
T.J.M.	G.D.D.	
DATE	SCALE	
NOV. 1980	1" = 50'	

NOTE: INFORMATION SHOWING ON INTERIOR OF BLOCKS ARE FROM RECORDED PLAT AS REFERENCED

A CONTROL SURVEY OF  
**CITY OF NOME**  
 NOME, ALASKA  
**SILVERS ENGINEERING**  
 PROFESSIONAL ENGINEERS, PLANNERS & SURVEYORS

**LEGEND**

○ SHORT BROS. B.C. IN CONCRETE	● 1-1/2" SURV-CAP ON REBAR
○ SHORT BROS. B.C. & PIPE	▲ STUTZMANN COPPERWELD MON.
● SILVERS 2" MAGNETIC ALUMINUM CAP	○ IRON PIPE

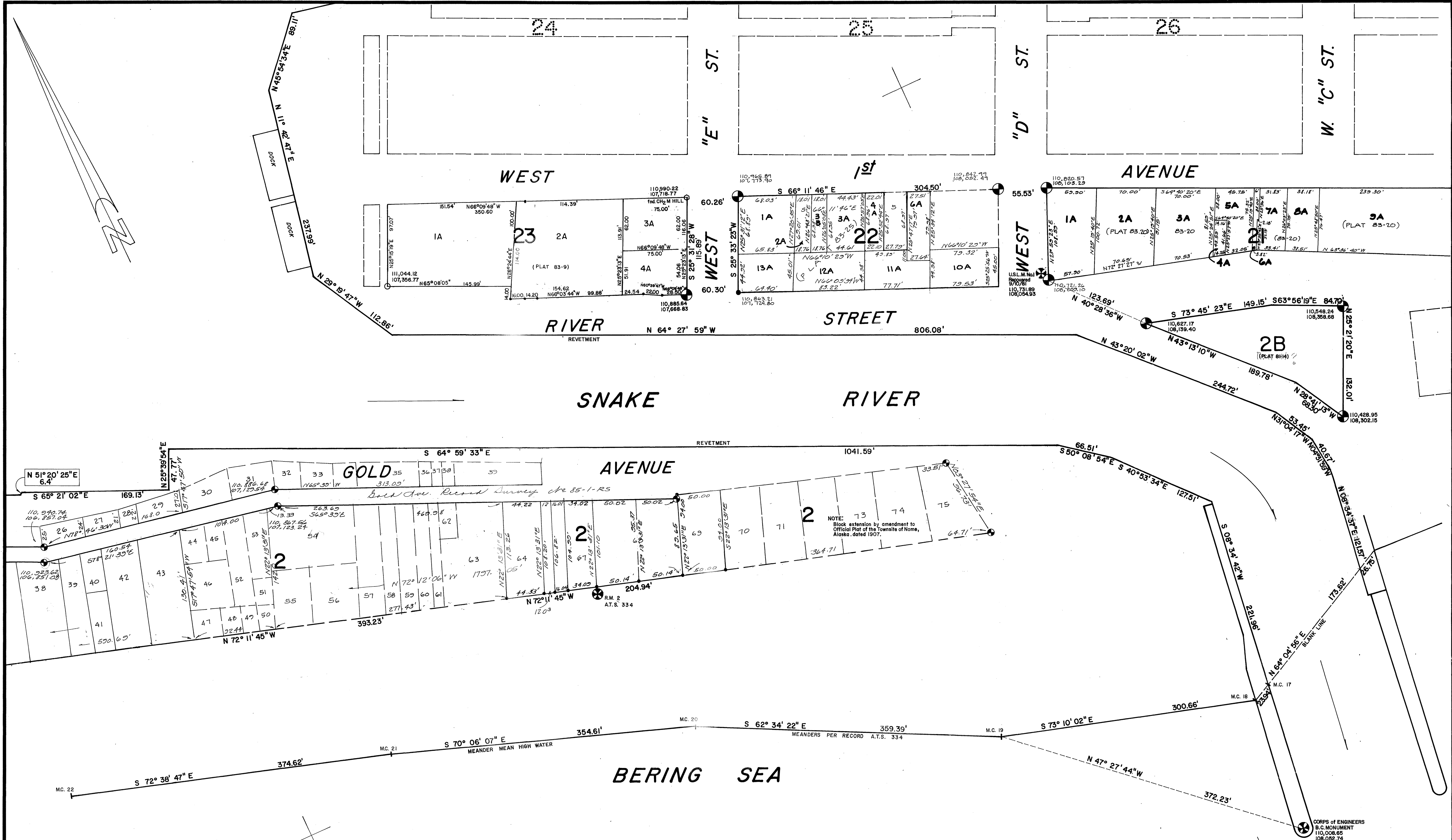


SHEET NO.  
**12**  
 OF 28

P.O. BOX 1292

PALMER, AK 99665

Name 2004-10



5	11-12-85	Gold Ave Record Surv #85-1-RS
4	10-23-84	Gold Plat 83-25
3	1-31-84	ADD PLAT 83-20-LOTS 1A-2A/21
2	6-27-83	ADD LOTS 1A THRU 4A, 21A, 23 - P.S.
1	5-15-81	Resub. Block 2A to Block 2B

REVISION No.	DATE	COMMENTS
5	11-12-85	Gold Ave Record Surv #85-1-RS
4	10-23-84	Gold Plat 83-25
3	1-31-84	ADD PLAT 83-20-LOTS 1A-2A/21
2	6-27-83	ADD LOTS 1A THRU 4A, 21A, 23 - P.S.
1	5-15-81	Resub. Block 2A to Block 2B

WORK ORDER	FIELD BOOK
80 - 1116	NOME I-14
DRAWN	CHECKED
T.J.M.	G.D.D.
DATE	SCALE
NOV. 1990	1" = 50'

A CONTROL SURVEY OF

# CITY OF NOME

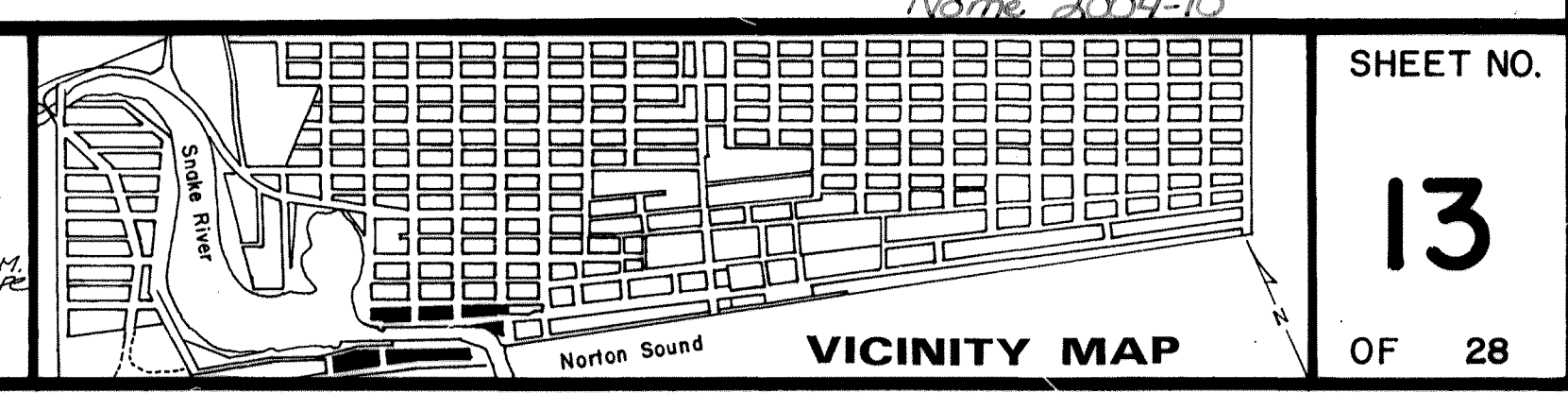
NOME, ALASKA

**SILVERS ENGINEERING**  
PROFESSIONAL ENGINEERS, PLANNERS & SURVEYORS

PALMER, AK 99645

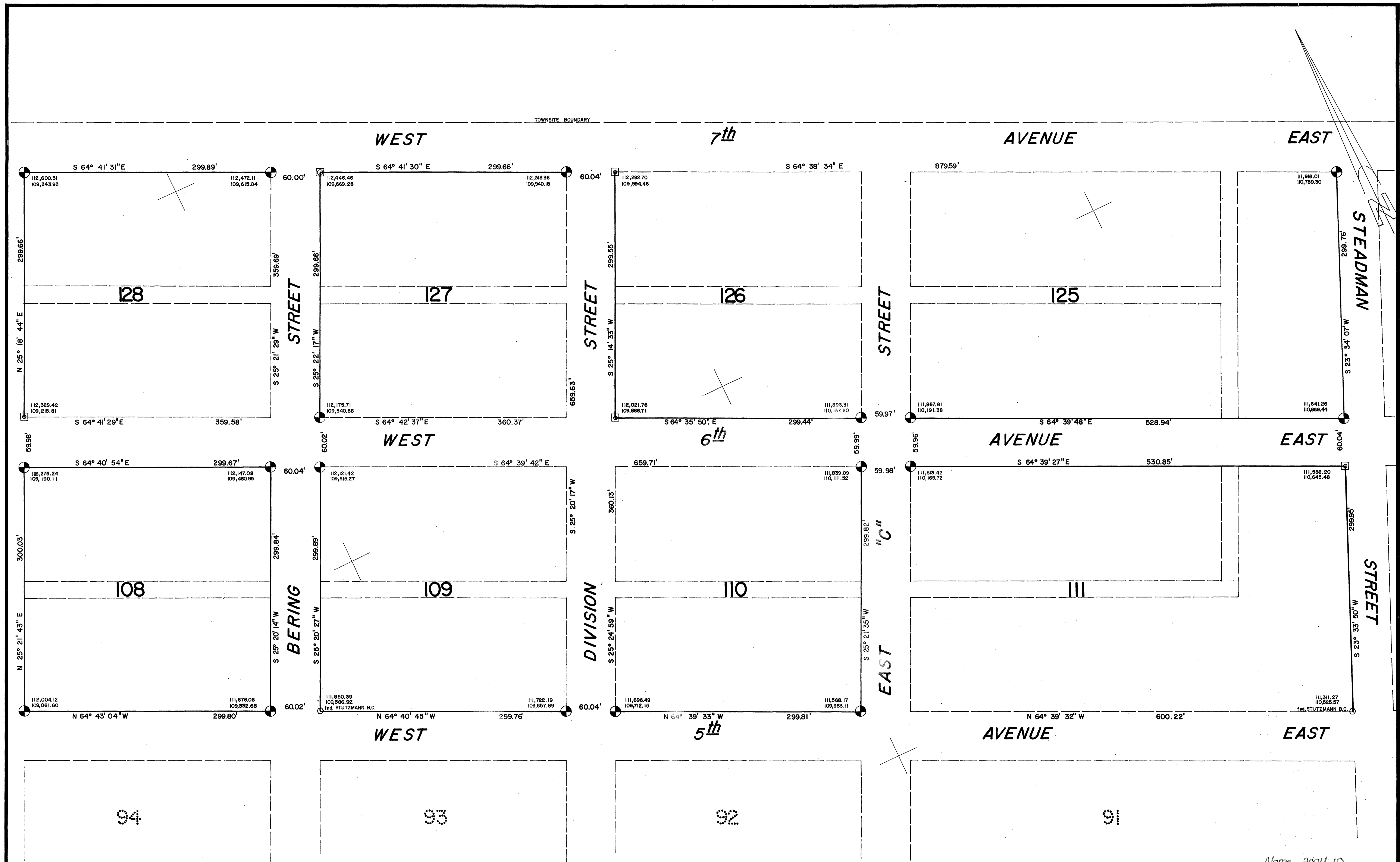
**LEGEND**

○	SHORT BROS. B.C. IN CONCRETE	△	1-1/2" SURV-CAP ON REBAR
○	SHORT BROS. B.C. & PIPE	△	STUTZMANN COPPERWELD MON.
⊙	SILVERS 2" MAGNETIC ALUMINUM CAP	○	IRON PIPE
⊙	SET 3" MAG. ALUM. MON. ON AL. PIPE SET 3' 20"		



SHEET NO.  
**13**  
OF 28





WORK ORDER 80 - 1116	FIELD BOOK NOME 1-14
DRAWN T.J.M.	CHECKED G.D.D.
DATE NOV. 1980	SCALE 1" = 50'

A CONTROL SURVEY OF

# CITY OF NOME

NOME, ALASKA

**SILVERS ENGINEERING**  
PROFESSIONAL ENGINEERS, PLANNERS & SURVEYORS

PALMER, AK 99645

**LEGEND**

□ SHORT BROS. B.C. IN CONCRETE	● 1-1/2" SURV-CAP ON REBAR
○ SHORT BROS. B.C. & PIPE	△ STUTZMANN COPPERWELD MON.
⊙ SILVERS 2" MAGNETIC ALUMINUM CAP	⊙ IRON PIPE

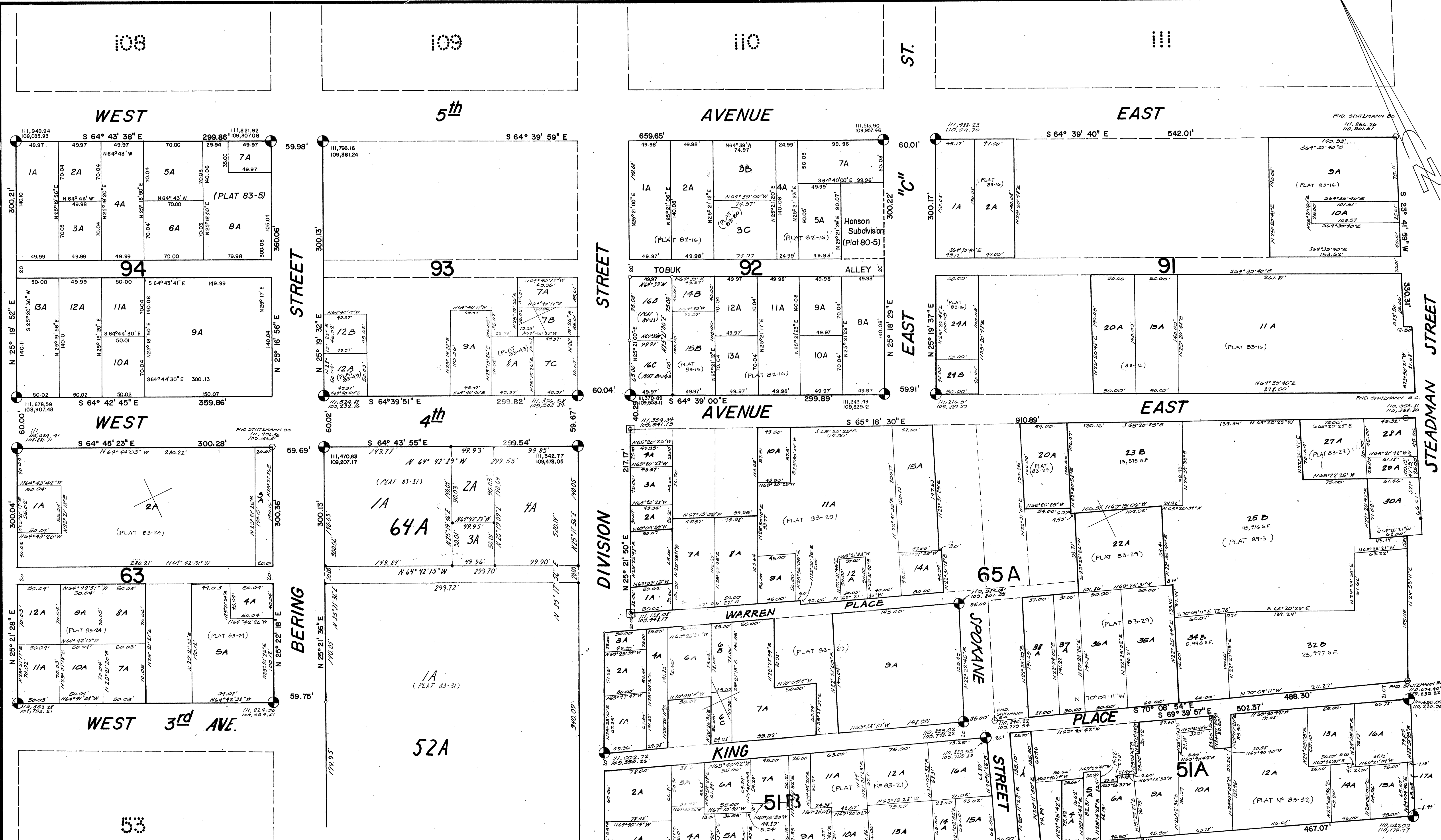
Nome 2004-10

VICINITY MAP

SHEET NO.  
**14**  
OF 28

P.O. BOX 1292





DEC. 1983	ADD PLAT NOS 83-10/11, 83-12/13, 83-14/15, 83-16/17, 83-18/19, 83-20/21, 83-22/23, 83-24/25, 83-26/27, 83-28/29, 83-30/31, 83-32/33, 83-34/35		
MAY '83	ADD PLAT 83-5, LOTS 1A THRU 13A		
JAN. '83	ADD PLAT 82-16, LOTS 1, 2, 3, 4, 5, 7, 9, 10, 11, 13, 14, 15, 16, 17, 18, 19, 20, 21, 22, 23, 24, 25, 26, 27, 28, 29, 30, 31, 32, 33, 34, 35	DEC. 92	J.M.C. ADD PLAT 89-3 LOTS 23B, 25B, 32B, 34B BLOCK 65A
DATE	DRAWN	REVISIONS	JULY '81 J.M. ADD PLAT 83-31 BLOCK 64A, LOTS 1A, 2A, 3A, 4A, 5A, 6A, 7A, 8A, 9A, 10A, 11A, 12A, 13A, 14A, 15A, 16A, 17A, 18A, 19A, 20A, 21A, 22A, 23A, 24A, 25A, 26A, 27A, 28A, 29A, 30A, 31A, 32A, 33A, 34A, 35A

WORK ORDER	FIELD BOOK
80 - 1116	NOME 1-14
DRAWN	CHECKED
T.J.M.	G.D.D.
DATE	SCALE
NOV. 1980	1" = 50'

A CONTROL SURVEY OF

# CITY OF NOME

NOME, ALASKA

**SILVERS ENGINEERING**  
PROFESSIONAL ENGINEERS, PLANNERS & SURVEYORS

PALMER, AK 99645

**LEGEND**

- SHORT BROS. B.C. IN CONCRETE
- SHORT BROS. B.C. & PIPE
- SILVERS 2" MAGNETIC ALUMINUM CAP
- 1-1/2" SURV-CAP ON REBAR
- △ STUTZMANN COPPERWELD MON.
- IRON PIPE

Name 2004-10

VICINITY MAP

SHEET NO. **15** OF 28





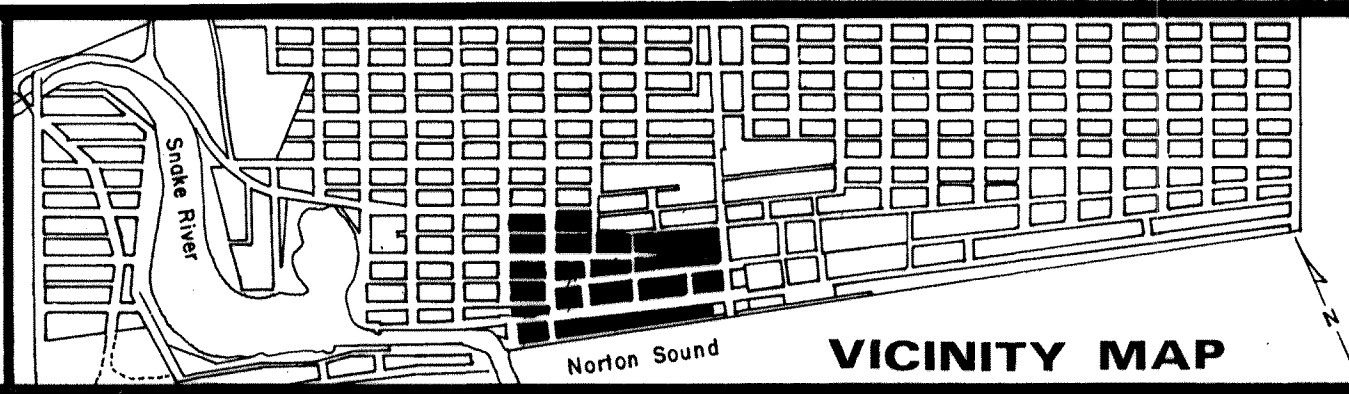
SEPT. 1981	1.M.	Add Lots IA-CA Blk. E
JUNE 1981	1.M.	Add Lots 17A, 17C, 17D, 17E, 17F, 17G, 17H, 17I, 17J, 17K, 17L, 17M, 17N, 17O, 17P, 17Q, 17R, 17S, 17T, 17U, 17V, 17W, 17X, 17Y, 17Z
DATE	DRAWN	REVISIONS
WORK ORDER	FIELD BOOK	
80 - 1116	NOME I-14	
DRAWN	CHECKED	
T.J.M.	G.D.D.	
DATE	SCALE	
NOV. 1980	1" = 50'	

NOTE: INFORMATION SHOWING ON INTERIOR OF BLOCKS ARE FROM RECORDED PLAT AS REFERENCED

1-87 added plat 87-9 to block 30  
 1-88 added plat 87-5 to block 30

**SURVEY OF**  
**CITY OF NOME**  
 NOME, ALASKA  
**SILVERS ENGINEERING**  
 PROFESSIONAL ENGINEERS, PLANNERS & SURVEYORS  
 PALMER, AK 99648

LEGEND	
○	SHORT BROS. B.C. IN CONCRETE
●	SHORT BROS. B.C. & PIPE
⊙	SILVERS 2" MAGNETIC ALUMINUM CAP
●	1 1/2" SURV-CAP ON REBAR
△	STUTZMANN COPPERWELD MON.
○	IRON PIPE



SHEET NO.  
**16**  
 OF 28

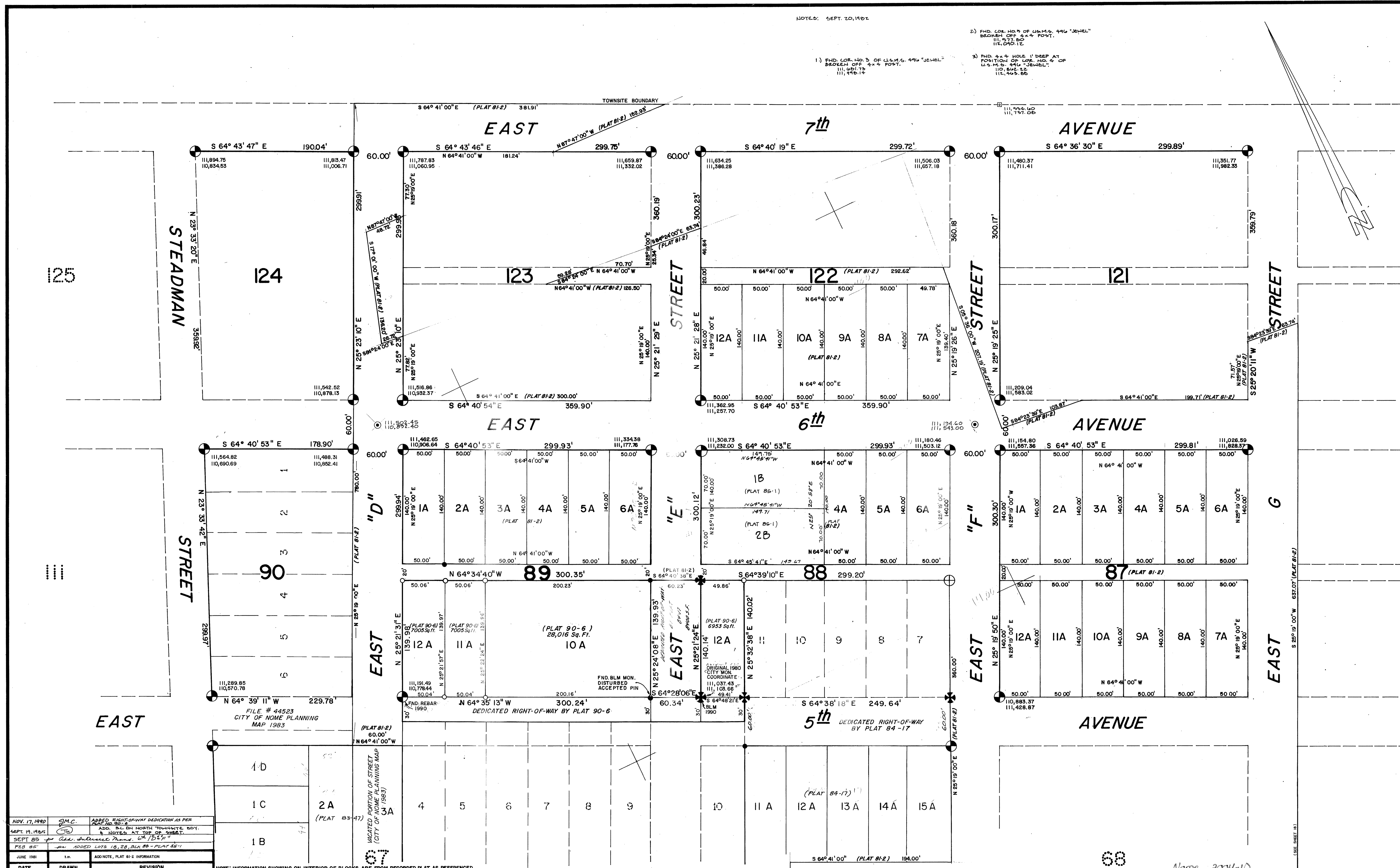


NOTED: SEPT. 20, 1982

2) FND. COL. NO. 3 OF U.S.M.S. 446 "JEWEL"  
BEHIND OFF. 4x4 POST.  
III, 527.82  
III, 520.12

3) FND. 4x4 HOLE 1' DEEP AT  
POSITION OF COL. NO. 4 OF  
U.S.M.S. 446 "JEWEL".  
III, 525.12  
III, 465.65

1) FND. COL. NO. 3 OF U.S.M.S. 446 "JEWEL"  
BEHIND OFF. 4x4 POST.  
III, 527.82  
III, 465.14



NOV. 17, 1980	J.M.C.	ADDED RIGHT-OF-WAY DEDICATION AS PER PLAT 90-6
SEPT. 19, 1985	J.M.C.	ADD. P.L. ON NORTH TOWNSHIP B.D.Y. & NOTES AT TOP OF SHEET.
SEPT. 25	Ad. Submittal Draw. 10/15/85	
FEB. 85	Ad. ADDED LOTS 13, 28, BUX 88 - PLAT 85-1	
JUNE 1981	J.M.C.	ADD NOTE, PLAT 81-2 INFORMATION

NOTE: INFORMATION SHOWING ON INTERIOR OF BLOCKS ARE FROM RECORDED PLAT AS REFERENCED

WORK ORDER	FIELD BOOK
80 - 1116	NOME 1-14
DRAWN	CHECKED
T.J.M.	G.D.D.
DATE	SCALE
NOV. 1980	1" = 50'

A CONTROL SURVEY OF

# CITY OF NOME

NOME, ALASKA

**SILVERS ENGINEERING**  
PROFESSIONAL ENGINEERS, PLANNERS & SURVEYORS

PALMER, AK 99645

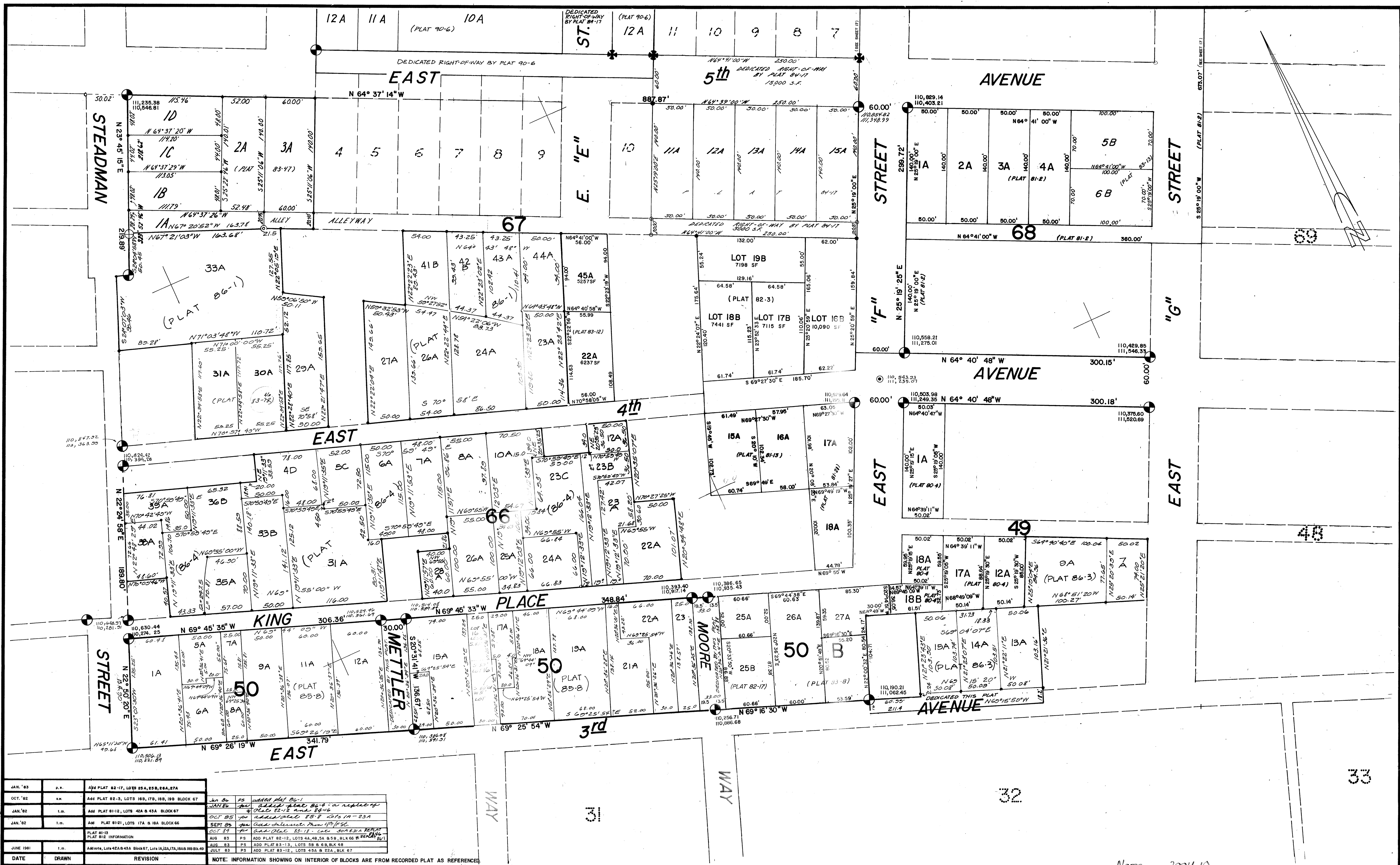
**LEGEND**

- SHORT BROS. B.C. IN CONCRETE
- SHORT BROS. B.C. & PIPE
- SILVERS 2" MAGNETIC ALUMINUM CAP
- △ 1-1/2" SURV-CAP ON REBAR
- STUTZMANN COPPERWELD MON.
- IRON PIPE
- ⊙ 3" MAG. ALUM. MON. 5' BELOW GRADE

SHEET NO. **17** OF 28

VICINITY MAP





JAN '83	P.S.	A64 PLAT 82-17, LOTS 25A, 25B, 26A, 27A
OCT '82	S.M.	A66 PLAT 82-5, LOTS 18B, 17B, 18B, 19B BLOCK 67
JAN '82	I.M.	A64 PLAT 81-12, LOTS 42A & 43A BLOCK 67
JAN '82	I.M.	A66 PLAT 81-21, LOTS 17A & 18A BLOCK 66
PLAT 81-13 PLAT 81-2 INFORMATION		
JUNE 1981	I.M.	Add note, Lots 42A & 43A Block 67, Lots 1A, 2A, 17A, 18A & 19B Blk. 49
DATE	DRAWN	REVISION

JAN 86	PS	added Plat 86-1
JAN 86	PS	added Plat 86-2
OCT 85	PS	added Plat 85-8
SEPT 85	PS	added Plat 85-11
OCT 84	PS	added Plat 84-11
AUG 83	PS	added Plat 83-12
AUG 83	PS	added Plat 83-13
JULY 83	PS	added Plat 83-12, LOTS 42A & 22A, Blk 67

NOTE: INFORMATION SHOWING ON INTERIOR OF BLOCKS ARE FROM RECORDED PLAT AS REFERENCED.


WORK ORDER	FIELD BOOK
80 - 1116	NOME 1-14
DRAWN	CHECKED
T.J.M.	G.D.D.
DATE	SCALE
NOV. 1980	1" = 50'

A CONTROL SURVEY OF  
**CITY OF NOME**  
 NOME, ALASKA  
**SILVERS ENGINEERING**  
 PROFESSIONAL ENGINEERS, PLANNERS & SURVEYORS

PALMER, AK 99645

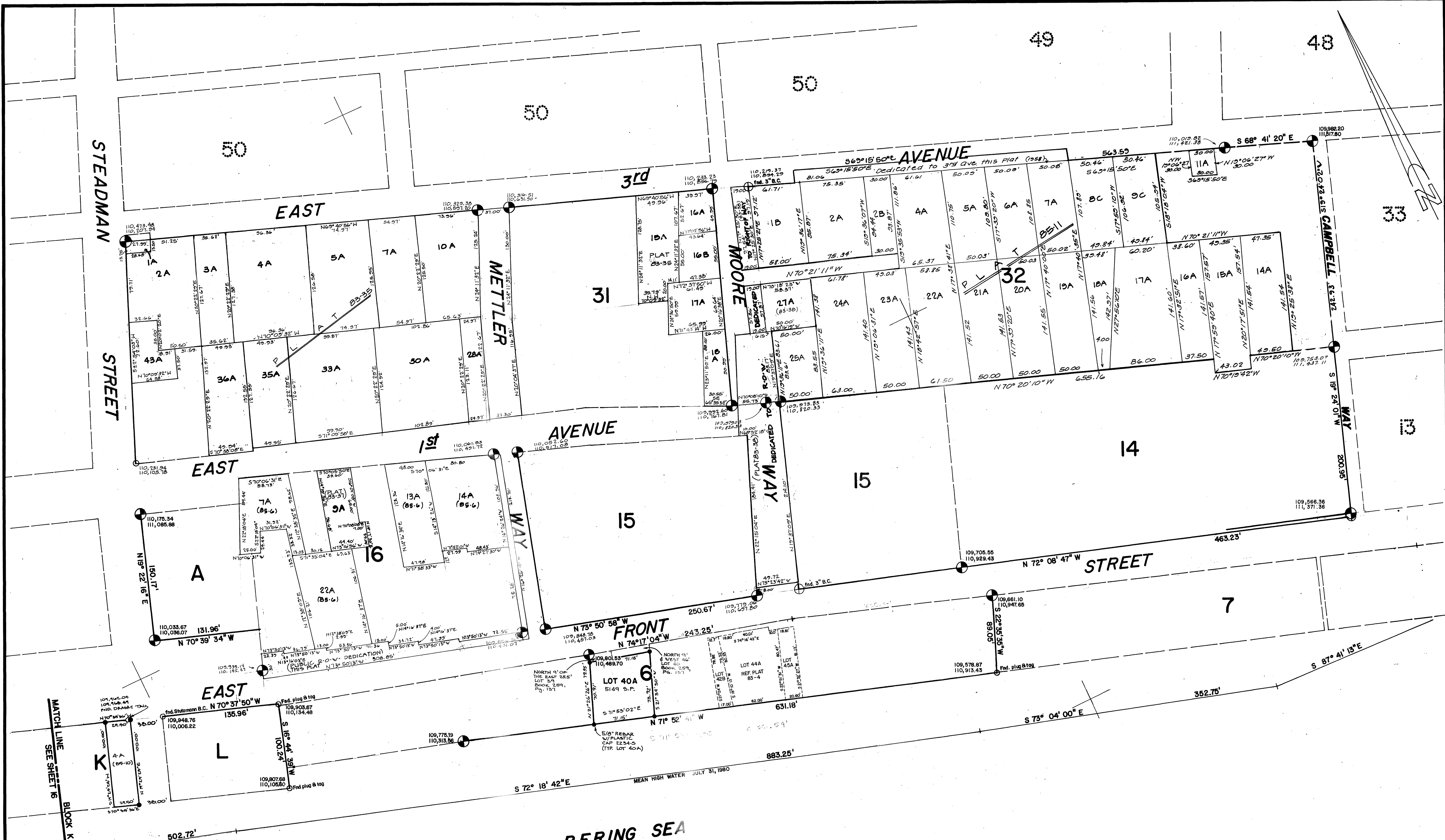
**LEGEND**

○	SHORT BROS. B.C. IN CONCRETE	▲	1-1/2" SURV-CAP ON REBAR
○	SHORT BROS. B.C. & PIPE	▲	STUTZMANN COPPERWELD MON.
○	SILLERS 2" MAGNETIC ALUMINUM CAP	○	IRON PIPE
○		○	3" MAG. ALUM. MON. 5' BELOW GRADE (1985)



SHEET NO.  
**18**  
 OF 28





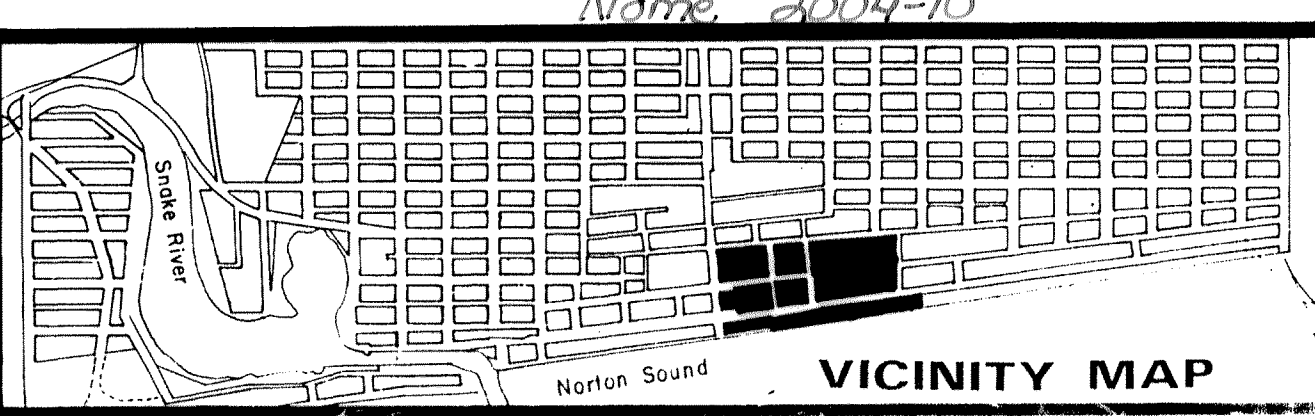
AUGUST 1981	B.Y.O.	Add note, Lots 8B, 9B, 10B, BLOCK 32
JUNE 1981	I.M.	ADD note, Lots 2A, 4A, 30A & 36A Block 31
DATE	DRAWN	REVISION
WORK ORDER	FIELD BOOK	
80-1116	NOME I-14	
DRAWN	CHECKED	
T.J.M.	G.D.D.	
DATE	SCALE	
NOV 1980	1" = 50'	

12-17-85 ADD PLAT 88-144  
 11-4-85 ADD PLAT 88-144  
 8-7-85 ADD PLAT 88-144  
 1-30-84 ADD PLAT 88-144  
 1-27-84 ADD PLAT 88-144  
 1-27-84 ADD PLAT 88-144  
 REVISED 4-18-85, ADDED RE-PLAT 83-4, BY J.D.U.  
 NOTE: INFORMATION SHOWING ON INTERIOR OF BLOCKS ARE FROM RECORDED PLAT AS REFERENCED.

A CONTROL SURVEY OF  
**CITY OF NOME**  
 NOME, ALASKA  
**SILVERS ENGINEERING**  
 PROFESSIONAL ENGINEERS, PLANNERS & SURVEYORS

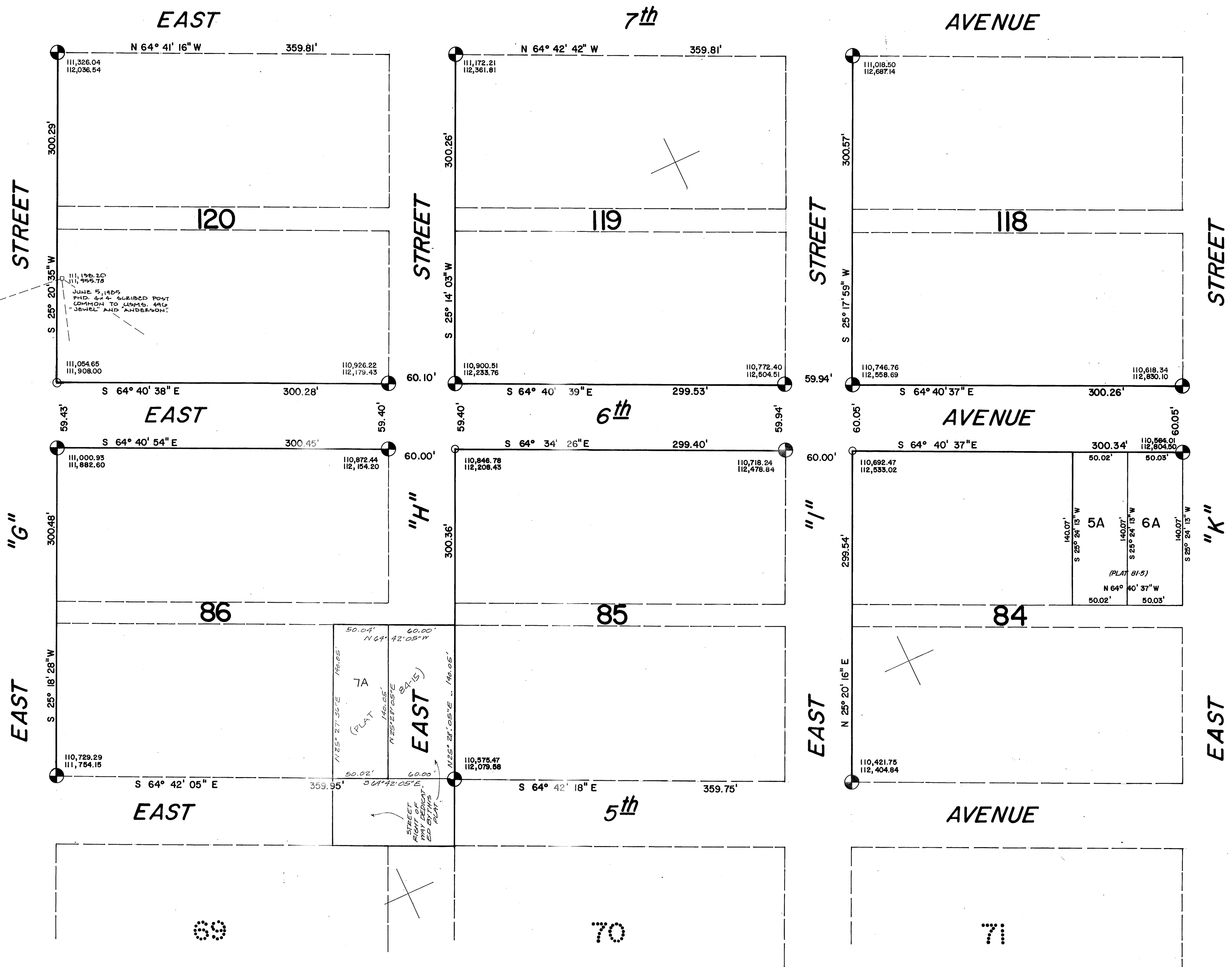
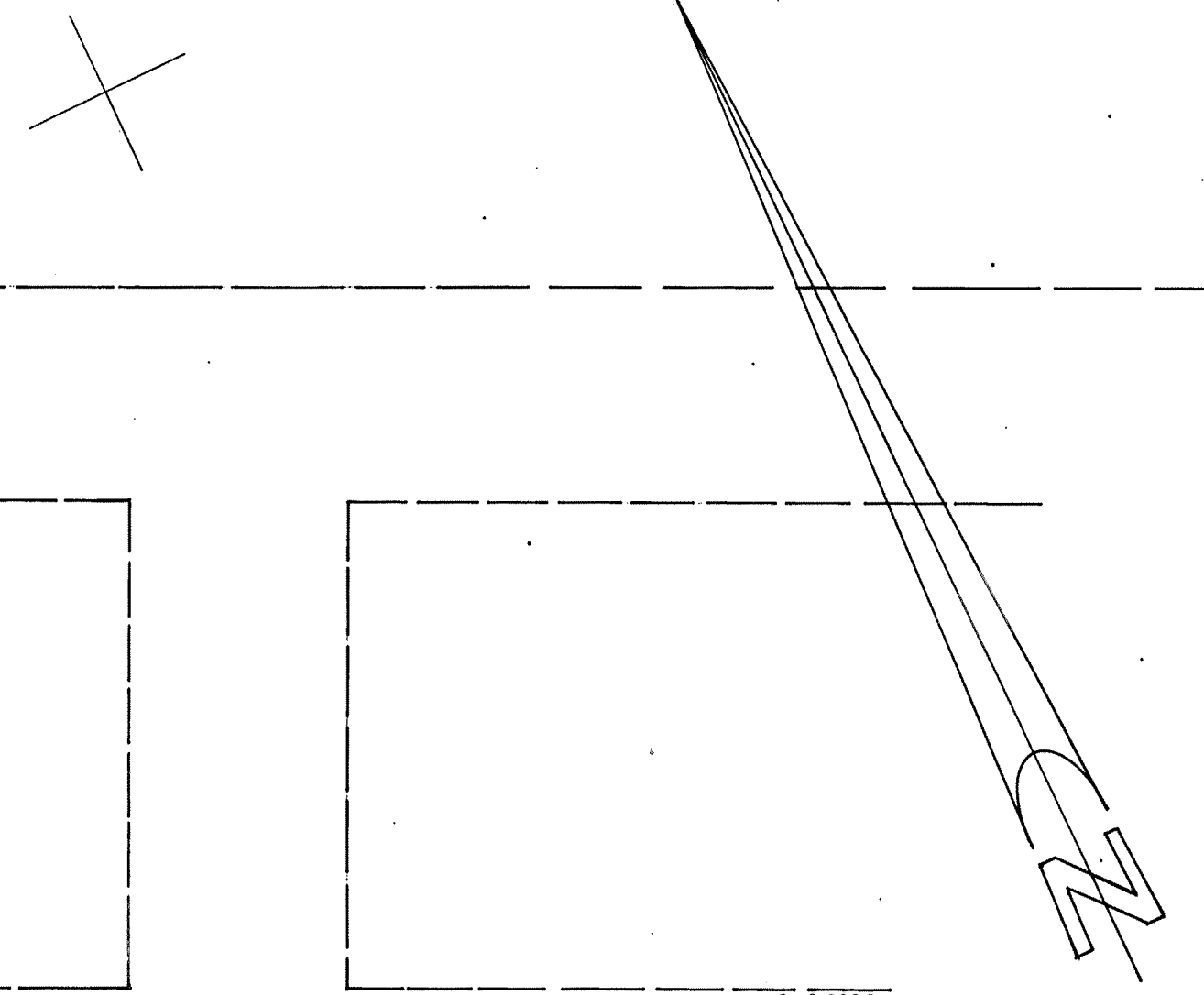
**LEGEND**

	SHORT BROS. B.C. IN CONCRETE		1/2\" SURV-CAP ON REBAR
	SHORT BROS. B.C. & PIPE		STUTZMANN COPPERWELD MON.
	SILVERS 2\" MAGNETIC ALUMINUM CAP		IRON PIPE



SHEET NO. 19 OF 28

TOWNSHIP BOUNDARY



121  
120  
119  
118  
117

87  
86  
85  
84  
83

88  
89  
70  
71  
72

71  
72

SEPT. 19, 1985	SW	ADD 4x4 POST IN BLK. 120
10-30-85		ADD PLAT 89-15
JUNE 1981	1.m.	ADD NOTE, LOTS 5A & 6A BLOCK 84
DATE	DRAWN	REVISION
WORK ORDER	FIELD BOOK	
80 - 1116	NOME 1-14	
DRAWN	CHECKED	
T.J.M.	G.D.D.	
DATE	SCALE	
NOV. 1980	1" = 50'	

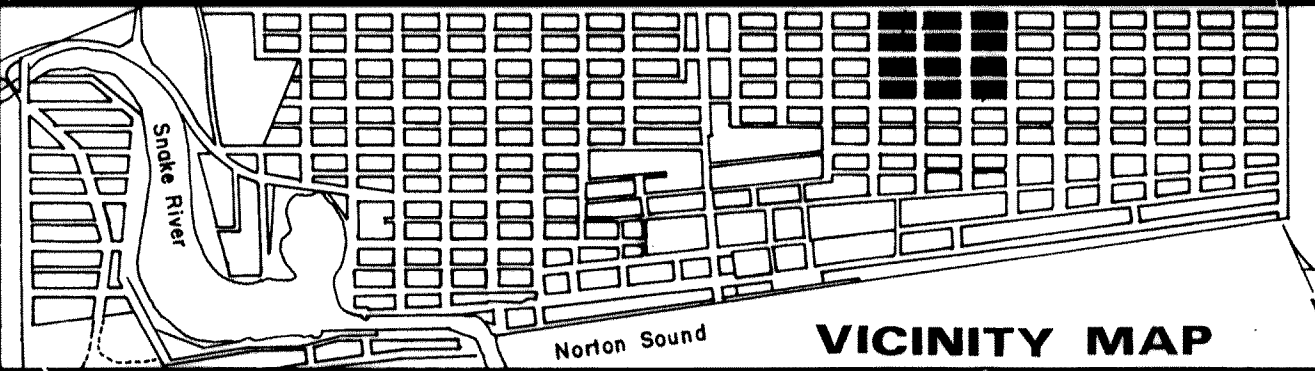
NOTE: INFORMATION SHOWING ON INTERIOR OF BLOCKS ARE FROM RECORDED PLAT AS REFERENCED.

SURVEY OF  
**CITY OF NOME**  
NOME, ALASKA

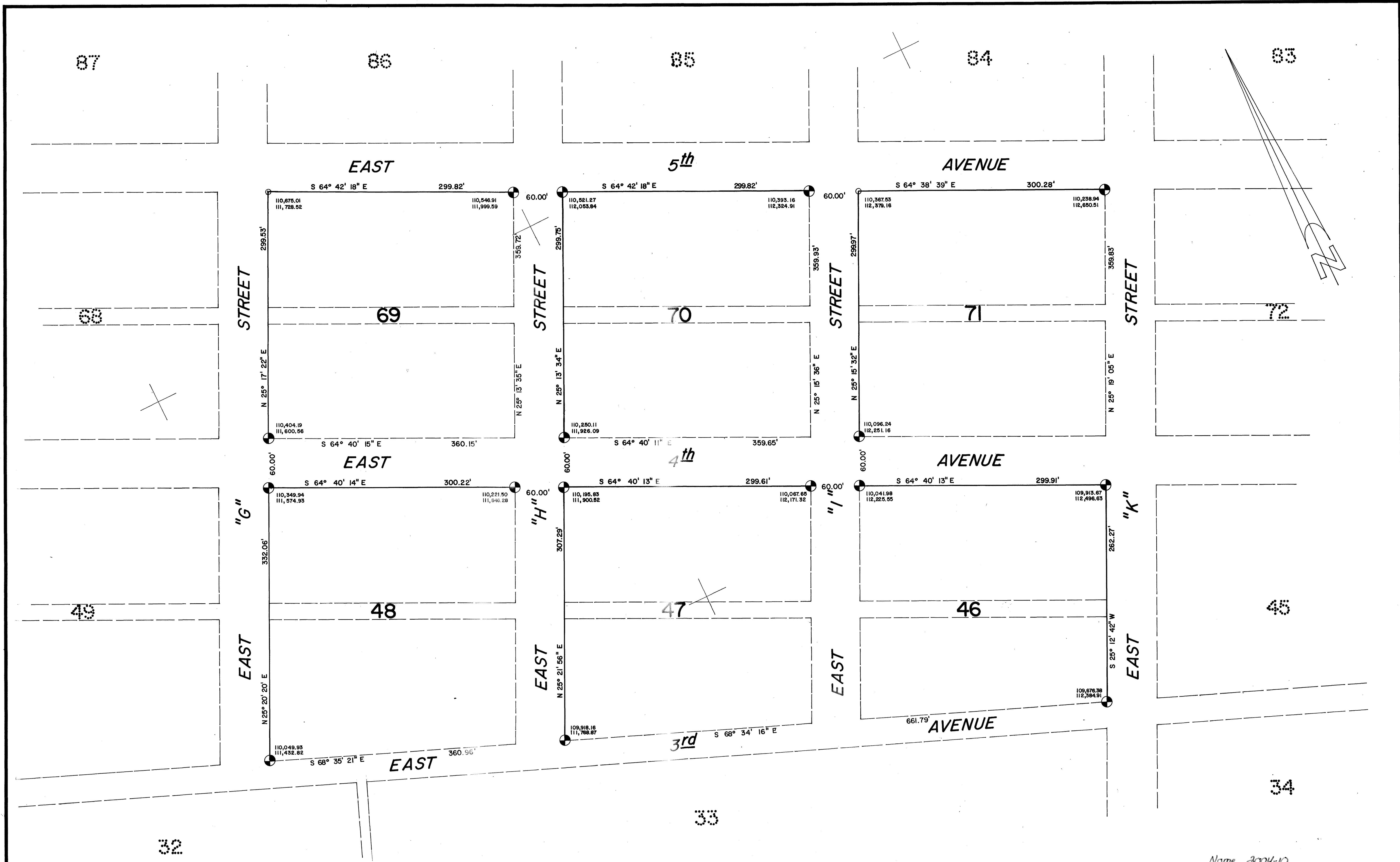
**SILVERS ENGINEERING**  
PROFESSIONAL ENGINEERS, PLANNERS & SURVEYORS

PALMER, AK 99645

- LEGEND**
- SHORT BROS. B.C. IN CONCRETE
  - SHORT BROS. B.C. & PIPE
  - SILVERS 2" MAGNETIC ALUMINUM CAP
  - 1-1/2" SURV-CAP ON REBAR
  - △ STUTZMANN COPPERWELD MON.
  - IRON PIPE








Name: 2004-10

WORK ORDER 80 - 1116	FIELD BOOK NOME 1-14
DRAWN T.J.M.	CHECKED G.D.D.
DATE NOV. 1980	SCALE 1" = 50'



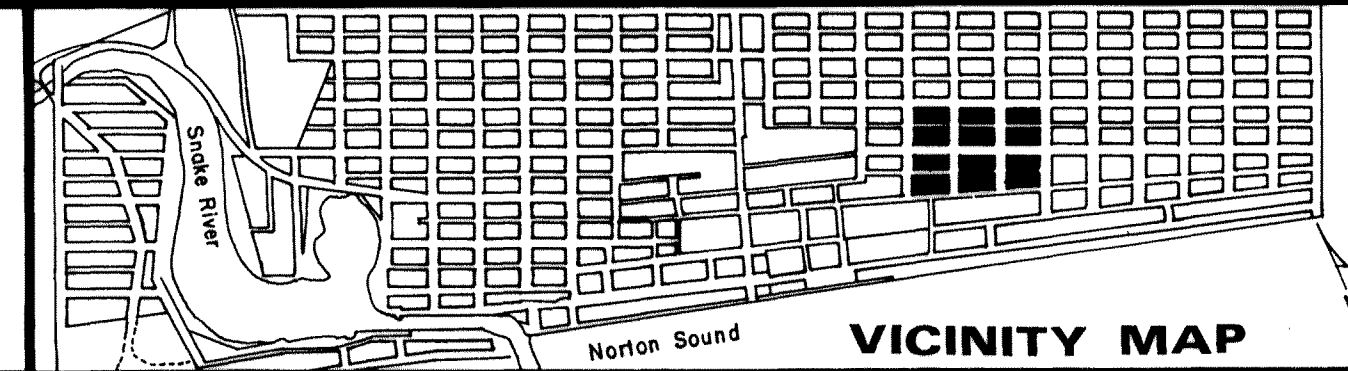
P.O. BOX 1292

A CONTROL SURVEY OF  
**CITY OF NOME**  
 NOME, ALASKA  
**SILVERS ENGINEERING**  
 PROFESSIONAL ENGINEERS, PLANNERS & SURVEYORS

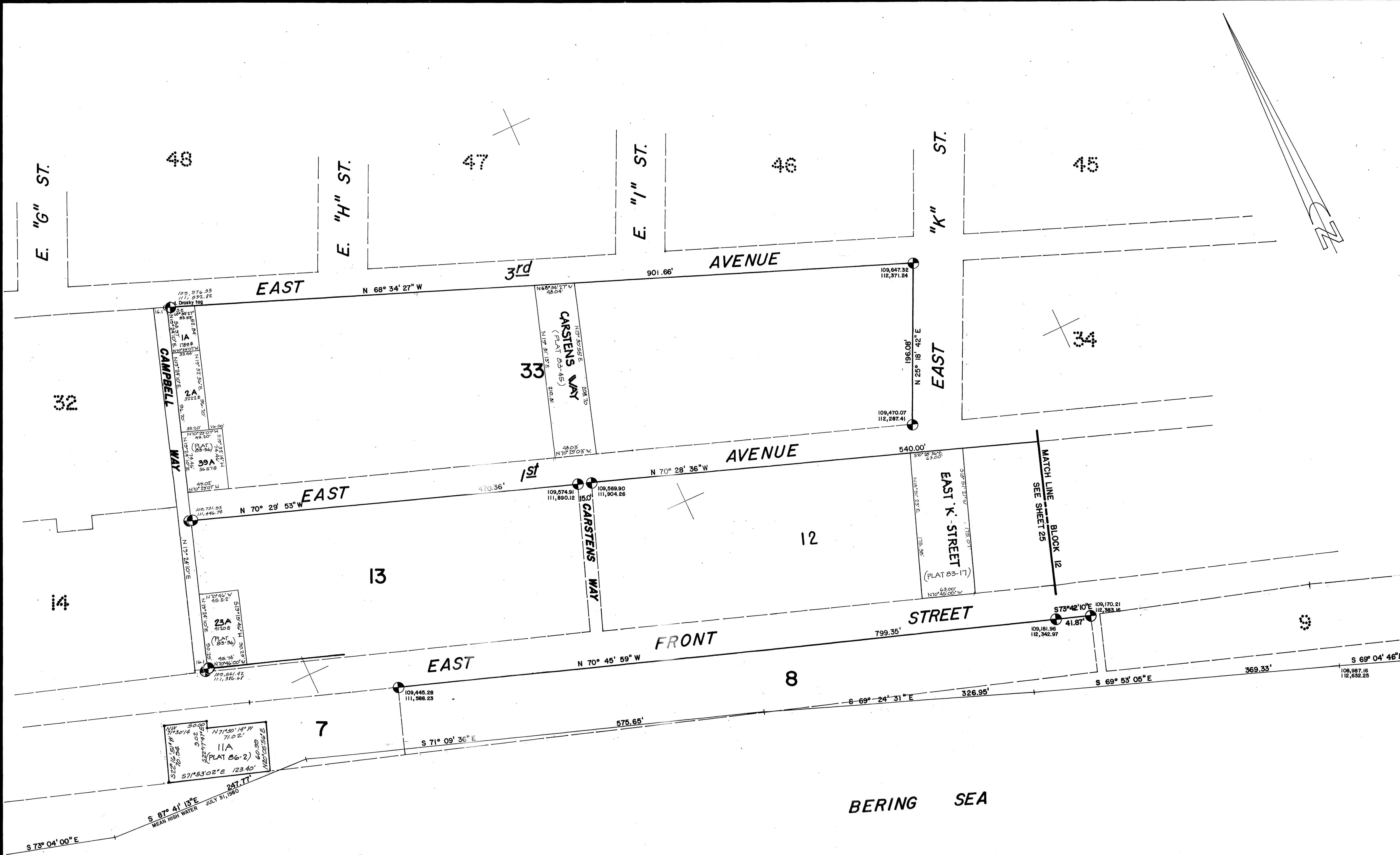
PALMER, AK 99645

**LEGEND**

□ SHORT BROS. B.C. IN CONCRETE	● 1-1/2" SURV-CAP ON REBAR
○ SHORT BROS. B.C. & PIPE	△ STUTZMANN COPPERWELD MON.
⊙ SILVERS 2" MAGNETIC ALUMINUM CAP	⊙ IRON PIPE




SHEET NO.  
**21**  
 OF 28



1-86 addy plat 86-2 Blk 7  
 1-86-84 ADDED PLAT 83-45 CARSTENS WAY & PLAT 83-36 LOTS 12, 13, 32A, 23A, 33, 34  
 1-87-84 ADDED PLAT 83-17 - E. 'K' ST. -

WORK ORDER	FIELD BOOK
80 - 1116	NOME 1-14
DRAWN	CHECKED
T.J.M.	G.D.D.
DATE	SCALE
NOV. 1980	1" = 50'

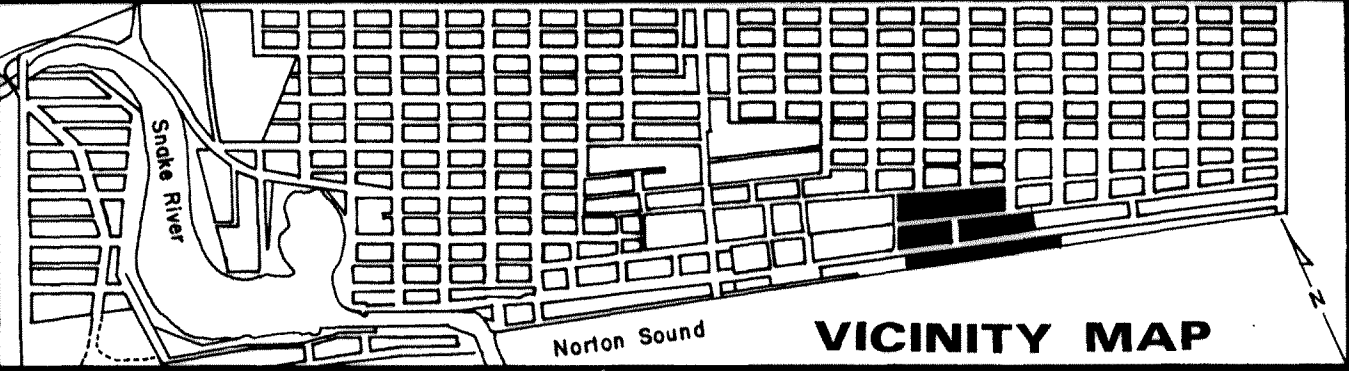


A CONTROL SURVEY OF  
**CITY OF NOME**  
 NOME, ALASKA  
**SILVERS ENGINEERING**  
 PROFESSIONAL ENGINEERS, PLANNERS & SURVEYORS

PALMER, AK 99645

**LEGEND**

□	SHORT BROS. B.C. IN CONCRETE	●	1-1/2" SURV-CAP ON REBAR
○	SHORT BROS. B.C. & PIPE	△	STUTZMANN COPPERFIELD MON.
⊙	SILVERS 2" MAGNETIC ALUMINUM CAP	⊙	IRON PIPE

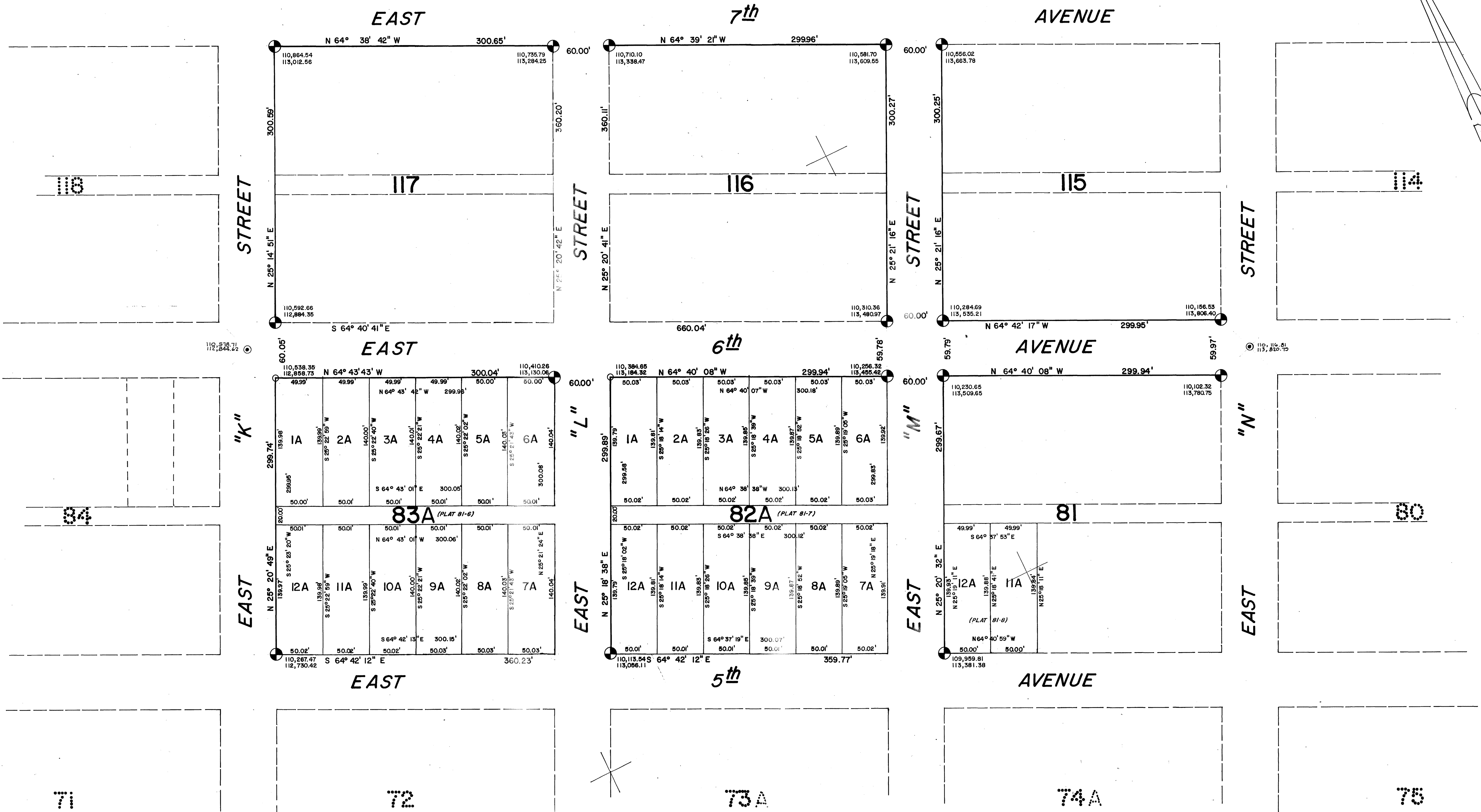


SHEET NO.  
**22**  
 OF 28

P.O. BOX 1292

Nome, 2004-10

TOWNSITE BOUNDARY



SEPT 1, 1985	ADD INTERSEC. MON 84 <sup>TH</sup> / N 4 <sup>TH</sup> ST.	
JUNE 1981	ADD NOTE, BLOCK 82A, 83A, LOTS 11A & 12A BLOCK 81	
DATE	DRAWN	REVISION
WORK ORDER	FIELD BOOK	
80 - 1116	NOME 1-14	
DRAWN	CHECKED	
T.J.M.	G.D.D.	
DATE	SCALE	
NOV. 1980	1" = 50'	

NOTE: INFORMATION SHOWING ON INTERIOR OF BLOCKS ARE FROM RECORDED PLAT AS REFERENCE.

A CONTROL SURVEY OF  
**CITY OF NOME**  
 NOME, ALASKA

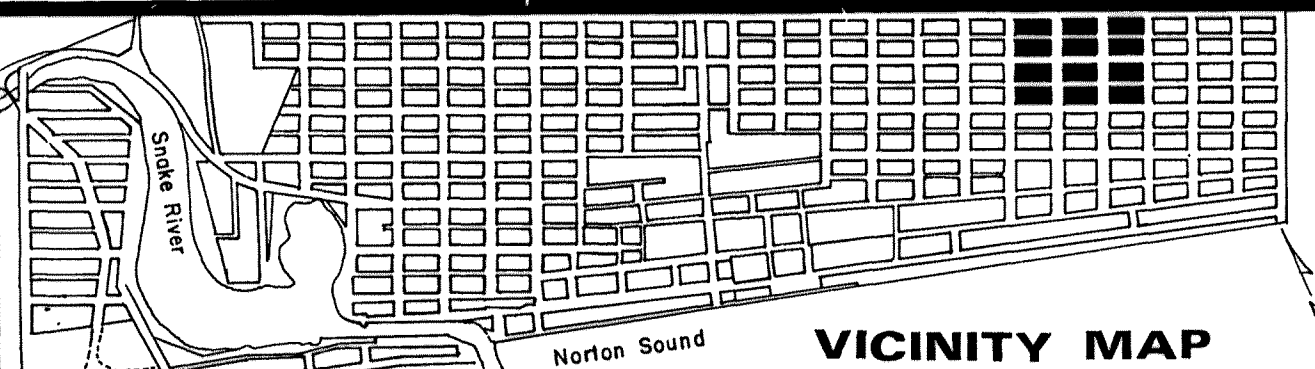
**SILVERS ENGINEERING**  
 PROFESSIONAL ENGINEERS, PLANNERS & SURVEYORS

P.O. BOX 1292

PALMER, AK 99645

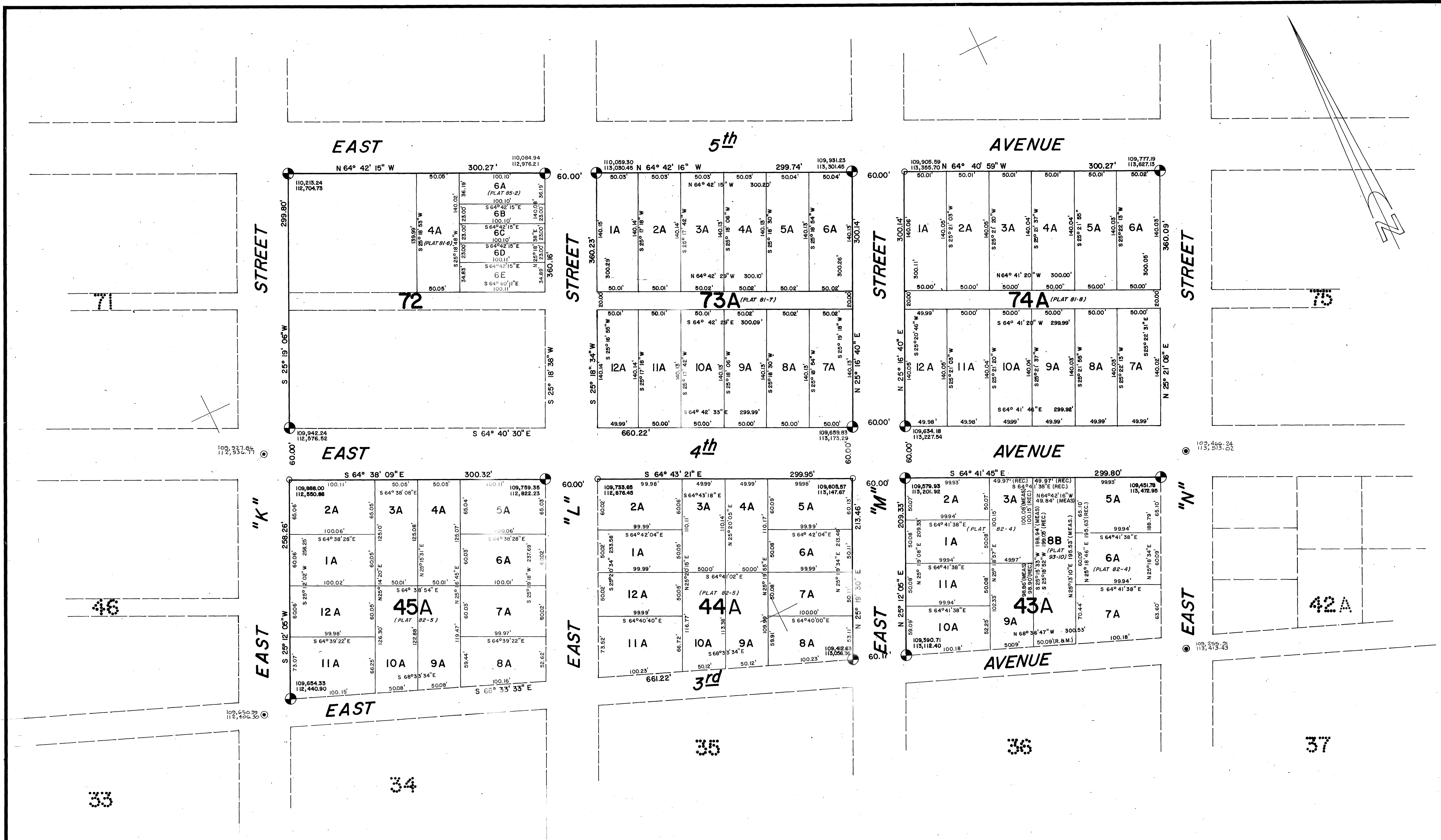
**LEGEND**

□	SHORT BROS. B.C. IN CONCRETE	●	1-1/2" SURV-CAP ON REBAR
○	SHORT BROS. B.C. & PIPE	△	STUTZMANN COPPERWELD MON.
●	SILVERS 2" MAGNETIC ALUMINUM CAP	○	IRON PIPE
		⊙	3" MAG. ALUM. MON. 5" BELOW GRADE 1985.



SHEET NO.  
**23**  
 OF 28






SEPT 1, 1985	ADD INTERSECT. MON/1.3°4'N/1.3°4'W/K	
MAR. 1985	ADD LOTS 6A-6E BLOCK 72	
AUGUST 1982	ADD BLOCKS 43A, 44A, 45A	
JUNE 1981	ADD LOTS, BLOCK 73A, 74A, LOT 4A BLOCK 72	
DATE	DRAWN	REVISION
WORK ORDER	FIELD BOOK	
80 - 1116	NOME 1-14	
DRAWN	CHECKED	
T.J.M.	G.D.D.	
DATE	SCALE	
NOV. 1980	1" = 50'	

NOTE: INFORMATION SHOWING ON INTERIOR OF BLOCKS ARE FROM RECORDED PLAT AS REFERENCED.

A CONTROL SURVEY OF  
**CITY OF NOME**  
 NOME, ALASKA  
**SILVERS ENGINEERING**  
 PROFESSIONAL ENGINEERS, PLANNERS & SURVEYORS

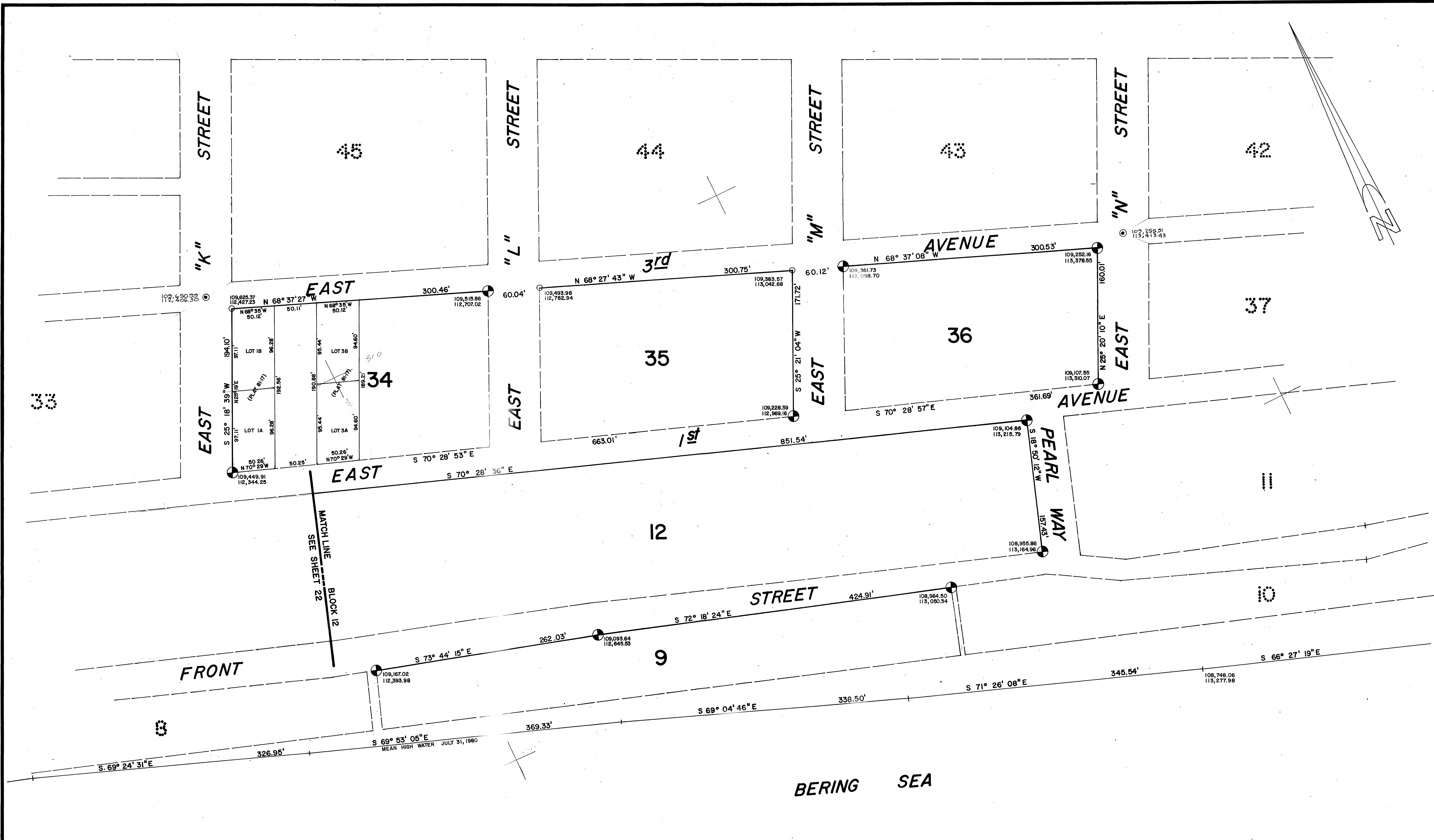
- LEGEND**
- SHORT BROS. B.C. IN CONCRETE
  - SHORT BROS. B.C. & PIPE
  - SILVERS 2" MAGNETIC ALUMINUM CAP
  - 1-1/2" SURV-CAP ON REBAR
  - STUTZMAN COPPERWELD MON.
  - IRON PIPE
  - 3" MAG. ALLUM. MON. 3" BELOW GRADE 1985.



P.O. BOX 1292

PALMER, AK 99645

Nome 2004-10



SEPT. 1, 1985	ADD. INTERSECT. MON. 3RD/ K & N	
10-13-81	ADD LOTS 1A, 1B, 2A & 2B BLOCK 34 (PLAT 8117)	
DATE	DRAWN	REVISIONS
WORK ORDER	FIELD BOOK	
80 - 1116	NOME 1-14	
DRAWN	CHECKED	
T.J.M.	G.D.D.	
DATE	SCALE	
NOV. 1980	1" = 50'	

NOTE: INFORMATION SHOWN ON INTERIOR OF BLOCKS ARE FROM RECORDED PLATS AS REFERENCED.

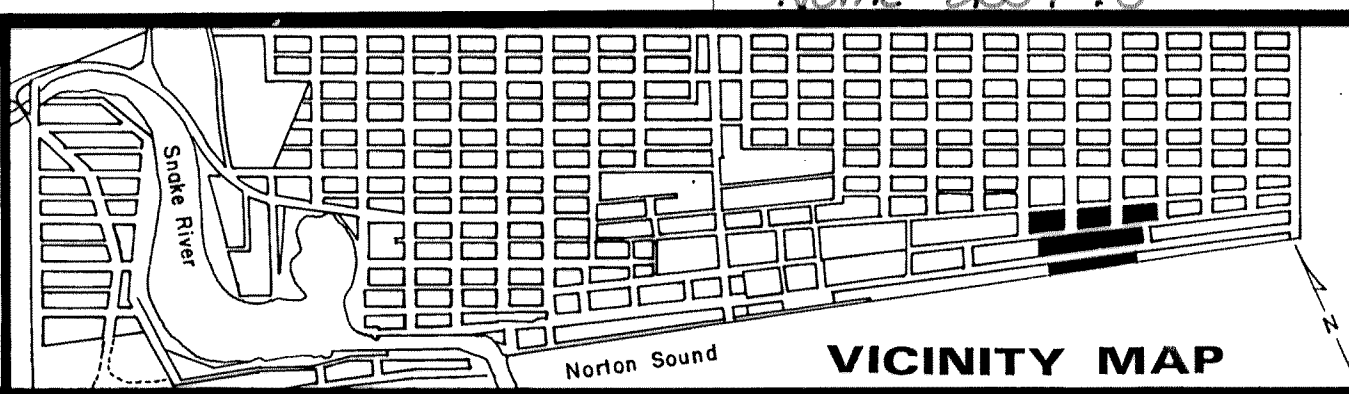
A CONTROL SURVEY OF  
**CITY OF NOME**  
 NOME, ALASKA

**SILVERS ENGINEERING**  
 PROFESSIONAL ENGINEERS, PLANNERS & SURVEYORS

P.O. BOX 1292

PALMER, AK 99645

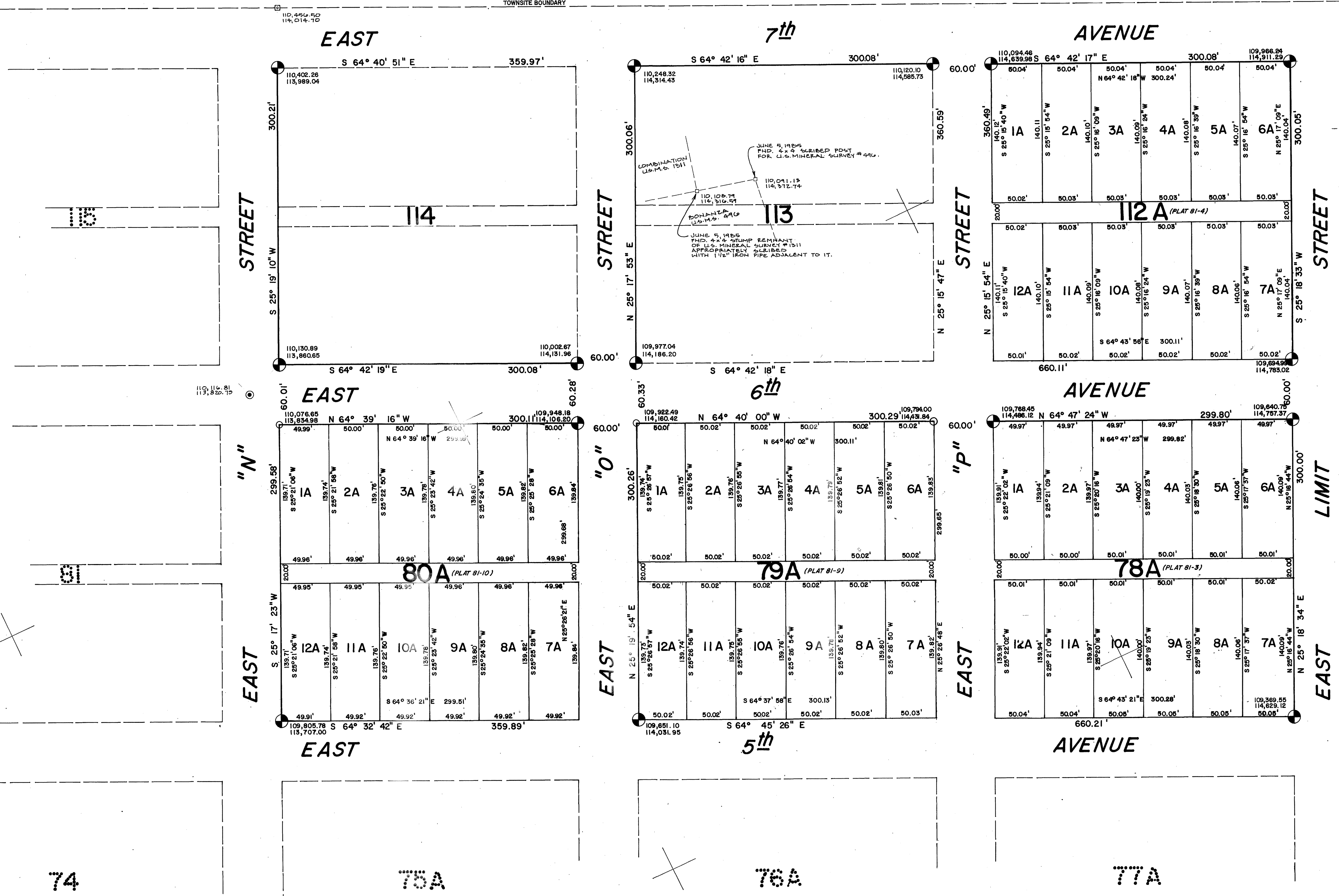
- LEGEND**
- SHORT BROS. B.C. IN CONCRETE
  - SHORT BROS. B.C. & PIPE
  - ⊙ SILVERS 2" MAGNETIC ALUMINUM CAP
  - 1-1/2" SURV-CAP ON REBAR
  - △ STUTZMANN COPPERWELD MON.
  - ⊙ IRON PIPE
  - ⊙ 3" MAG. ALLUM. MON. -5" BELOW GRADE 1985



SHEET NO.  
**25**  
 OF 28



TOWNSHIP BOUNDARY



COMBINATION  
U.S.M.S. 1211

JUNE 5, 1985  
FIND 4x4 STUMP POINT  
FOR U.S. MINERAL SURVEY # 940.


110,011.13  
114,932.74

110,108.74  
114,916.94

JUNE 5, 1985  
FIND 4x4 STUMP REMNANT  
OF U.S. MINERAL SURVEY # 941  
APPROPRIATELY Scribed  
WITH 1 1/2" IRON PIPE ADJACENT TO IT.

SEPT. 14, 1985	ADD. B.C. ON N. TOWNSHIP BOUND. & 4x4 ROWS	
SEPT. 1, 1985	ADD. INTERSEC. MON. E. 6th / N ST.	
JUNE 1981	1 in. Add notes, Blocks 112A, 80A, 79A, 78A	
DATE	DRAWN	REVISION
WORK ORDER	FIELD BOOK	
80 - 1116	NOME 1-14	
DRAWN	CHECKED	
T.J.M.	G.D.D.	
DATE	SCALE	
NOV. 1980	1" = 50'	

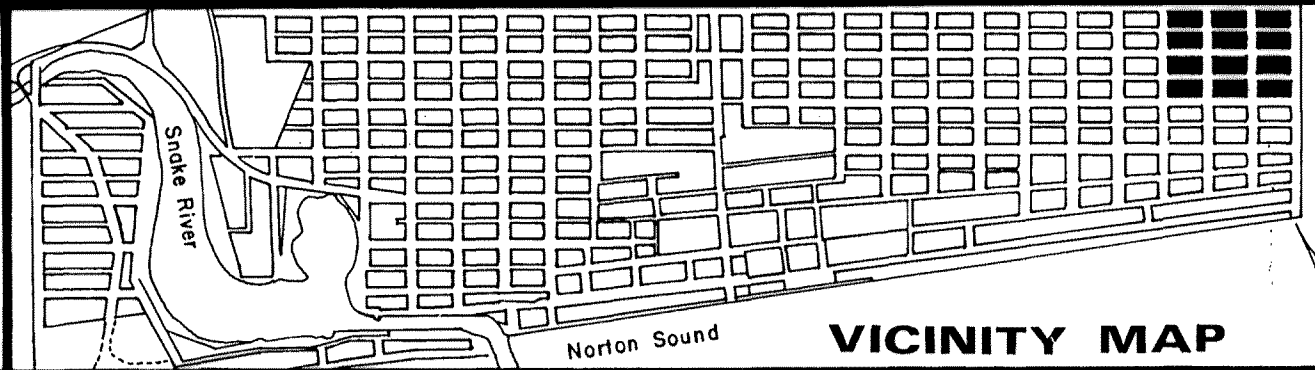
NOTE: INFORMATION SHOWING ON INTERIOR OF BLOCKS ARE FROM RECORDED PLAT AS REFERENCED.



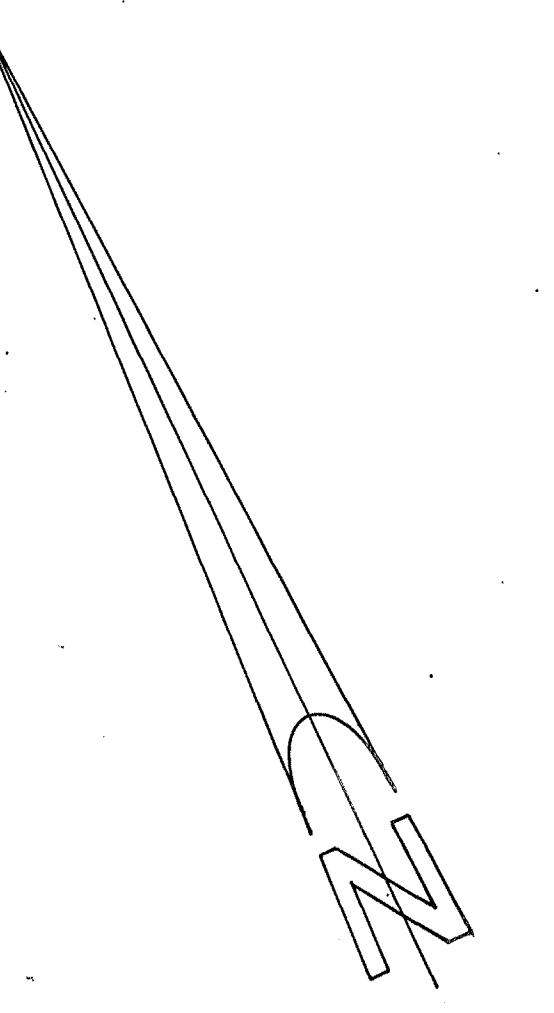
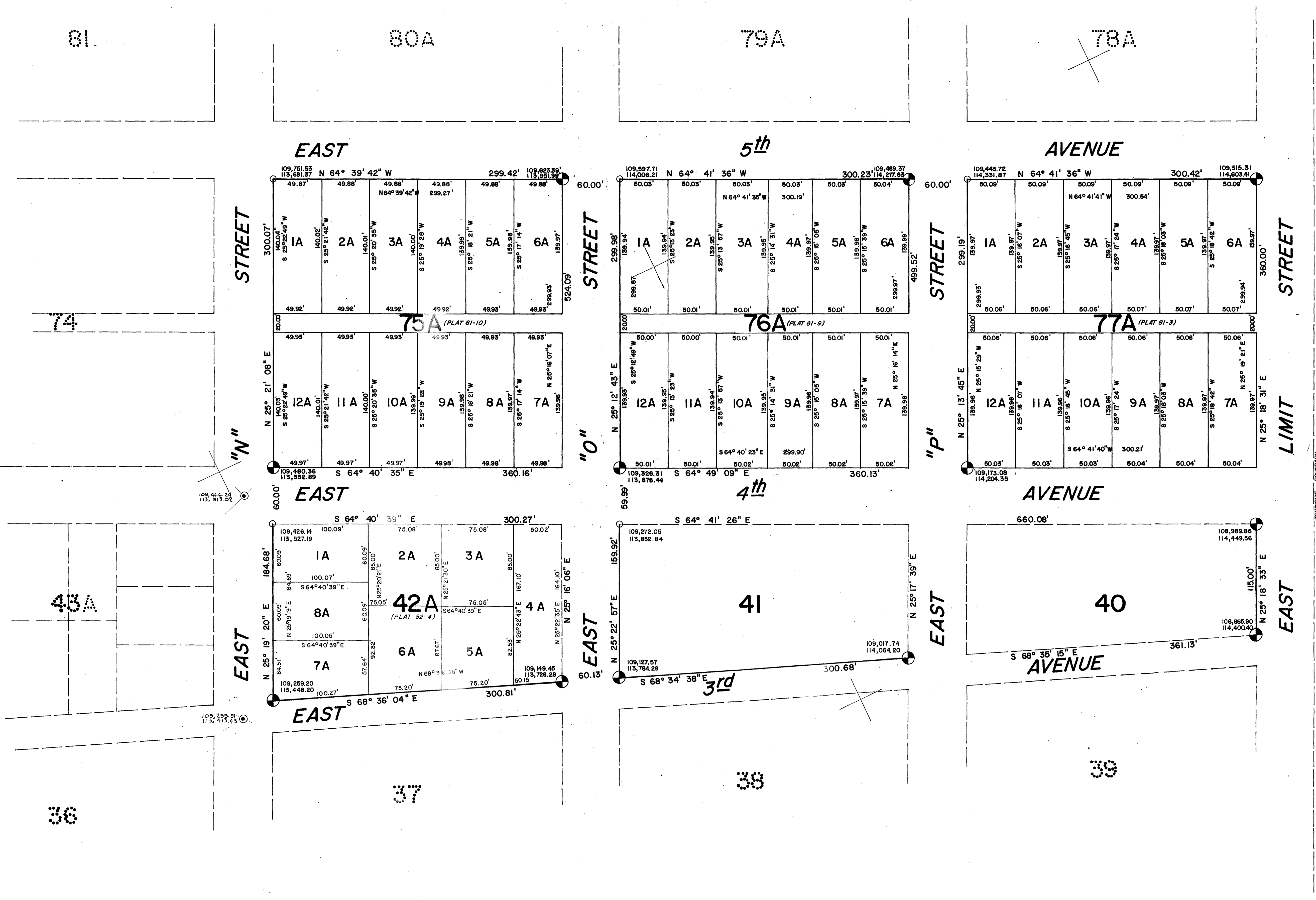
A CONTROL  
**CITY OF NOME**  
NOME, ALASKA  
**SILVERS ENGINEERING**  
PROFESSIONAL ENGINEERS, PLANNERS & SURVEYORS

**LEGEND**

- SHORT BROS. B.C. IN CONCRETE
- SHORT BROS. B.C. & PIPE
- SILVERS 2" MAGNETIC ALUMINUM CAP
- 1 1/2" SURV.-CAP ON REBAR
- △ STUTZMANN COPPERWELD MON.
- IRON PIPE
- 3" MAG. ALUM. MON. 15" BELOW GRADE 1985.





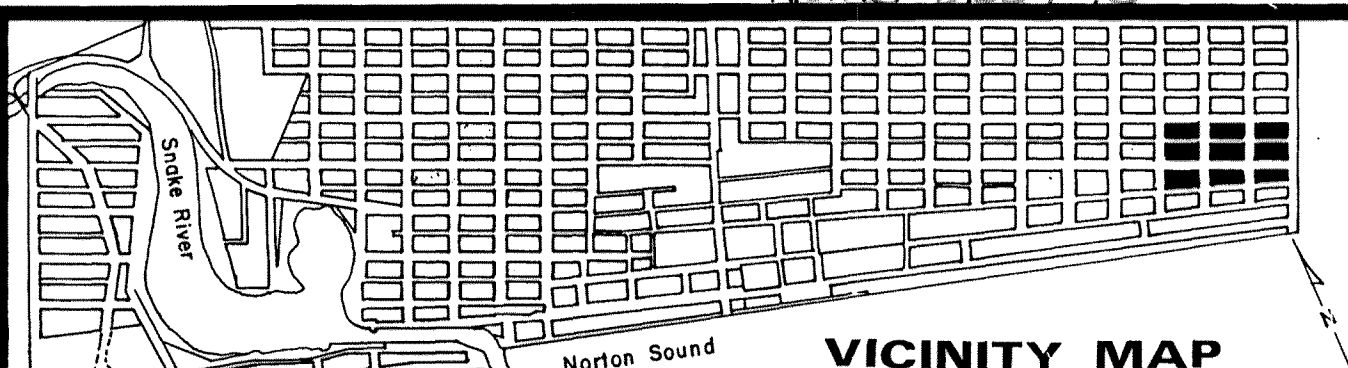


SEPT 1, 1985	ADD, INTERSECT. MONS: 3 <sup>rd</sup> 4 <sup>th</sup> / N <sup>th</sup> ST.
AUGUST 1982	ADD BLOCK 42A
JUNE 1981	ADD note, Blocks 75A, 76A, 77A
DATE	DRAWN REVISION
WORK ORDER	FIELD BOOK
80 - 1116	NOME 1-14
DRAWN	CHECKED
T.J.M.	G.D.D.
DATE	SCALE
NOV. 1980	1" = 50'

NOTE: INFORMATION SHOWING ON INTERIOR OF BLOCKS ARE FROM RECORDED PLAT AS REFERENCED.

A CONTROL SURVEY OF  
**CITY OF NOME**  
 NOME, ALASKA  
**SILVERS ENGINEERING**  
 PROFESSIONAL ENGINEERS, PLANNERS & SURVEYORS

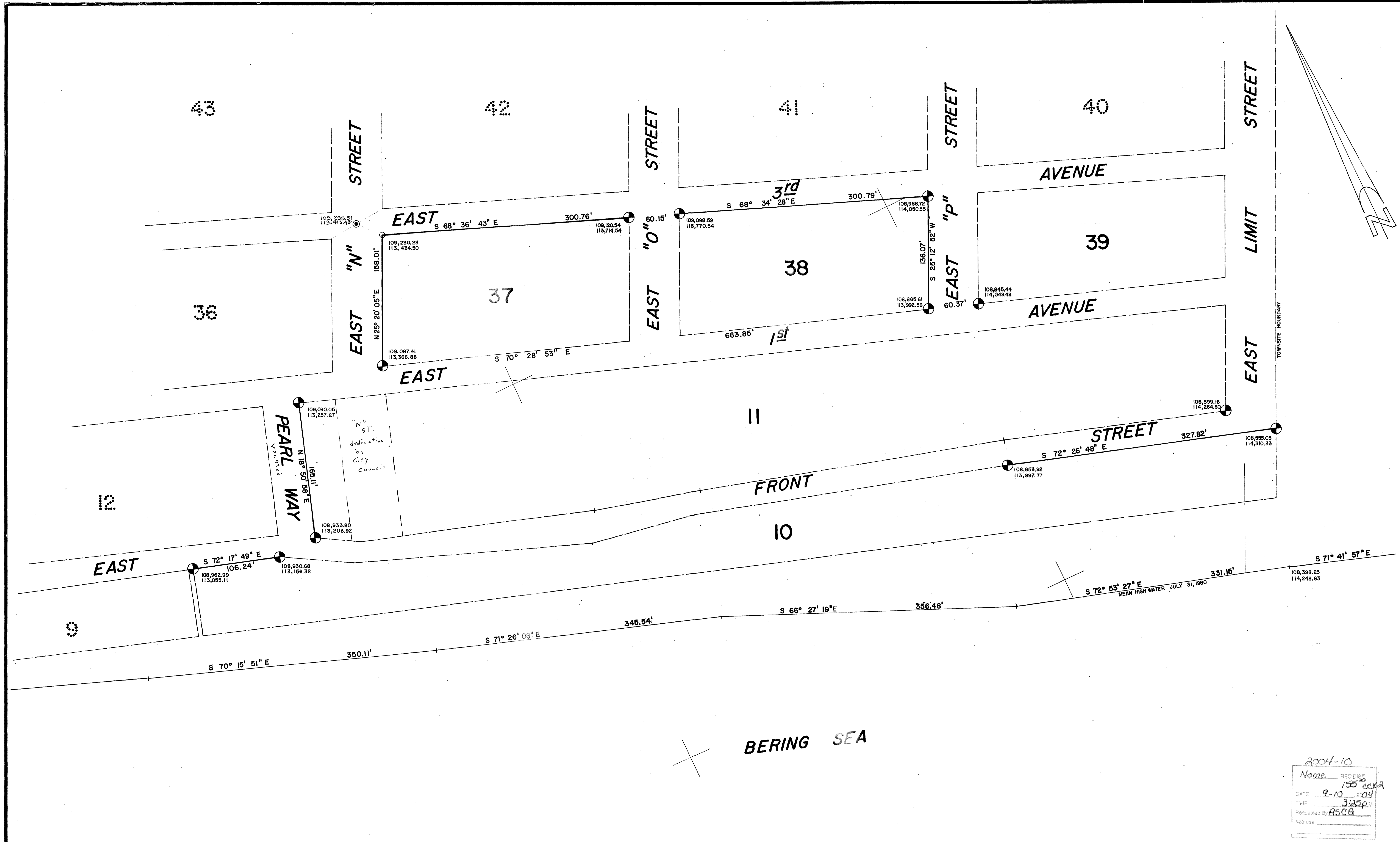
- LEGEND**
- SHORT BROS. B.C. IN CONCRETE
  - SHORT BROS. B.C. & PIPE
  - SILVERS 2" MAGNETIC ALUMINUM CAP
  - 1-1/2" SURV-CAP ON REBAR
  - △ STUTZMANN COPPERWELD MON.
  - IRON PIPE
  - ⊙ 3" MAG. ALUM. MON. 2" BELOW GRADE 1985.



SHEET NO.  
**27**  
 OF 28

P.O. BOX 1292

PALMER, AK 99645



3-1-85	ADDED INTERSECTION MON E. 3 <sup>RD</sup> AVE/ E. N ST.	BY
DATE	REVISION	BY
WORK ORDER	FIELD BOOK	
80 - 1116	NOME 1-14	
DRAWN	CHECKED	
T.J.M.	G.D.D.	
DATE	SCALE	
NOV. 1980	1" = 50'	

A CONTROL SURVEY OF

# CITY OF NOME

NOME, ALASKA

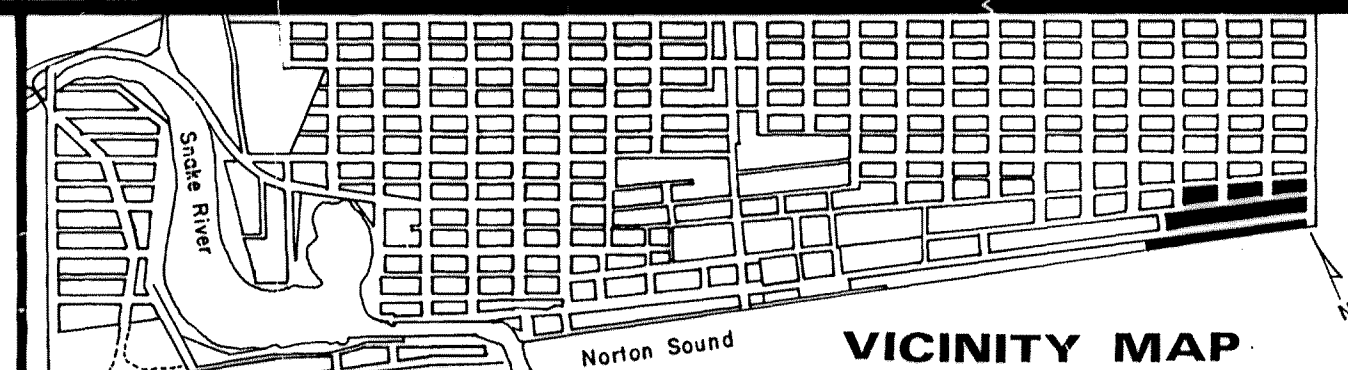
## SILVERS ENGINEERING

PROFESSIONAL ENGINEERS, PLANNERS & SURVEYORS

PALMER, AK 99645

**LEGEND**

□	SHORT BROS. B.C. IN CONCRETE	●	1-1/2" SURV-CAP ON REBAR
○	SHORT BROS. B.C. & PIPE	△	STUTZMANN COPPERWELD MON.
⊙	SILVERS 2" MAGNETIC ALUMINUM CAP	○	IRON PIPE
		⊙	3" MAG. ALLUM. MON. 15' BELOW GRADE 1982



SHEET NO. **28** OF 28

2004-10

Name \_\_\_\_\_ REC DIST 155' CORNER

DATE 9-10-2004

TIME 3:25 PM

Requested By ASCE

Address \_\_\_\_\_

P.O. BOX 1292