







156° 155° 154° 153° 152° 151° 150°

# ALASKA ROAD COMMISSION MAP OF KOYUKUK DISTRICT 1951

SCALE 1:500,000  
7.89 OR APPROXIMATELY 8 MILES TO 1 INCH  
0 5 10 15 20 25 MILES  
CONTOUR INTERVAL 1000 FT. DATUM MEAN SEA LEVEL

-  AIRPLANE LANDING FIELD
-  PAVED ROAD
-  DIRT ROAD
-  TRAIL
-  (75) POPULATION OF TOWN
-  ARC SHELTER CABIN

