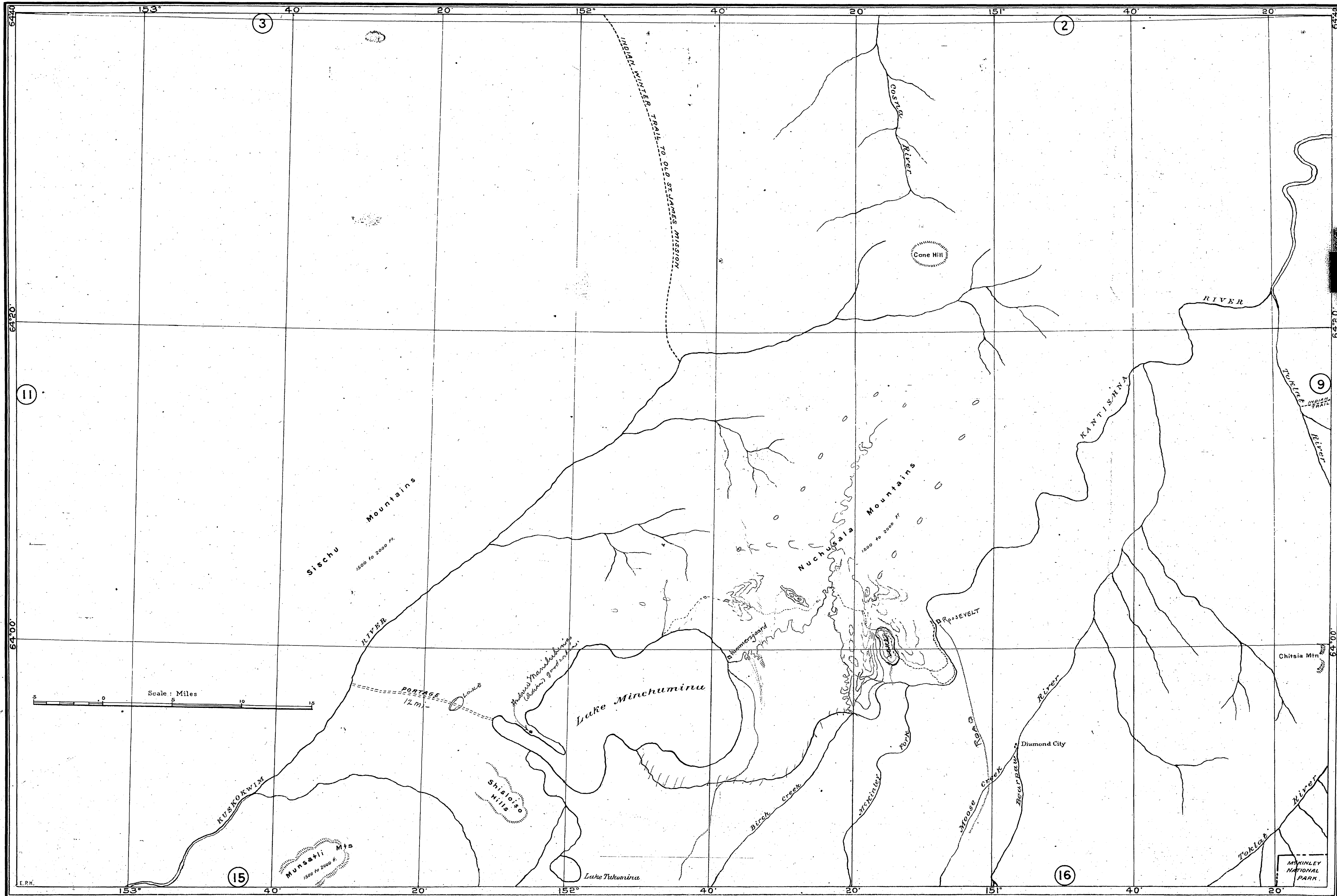


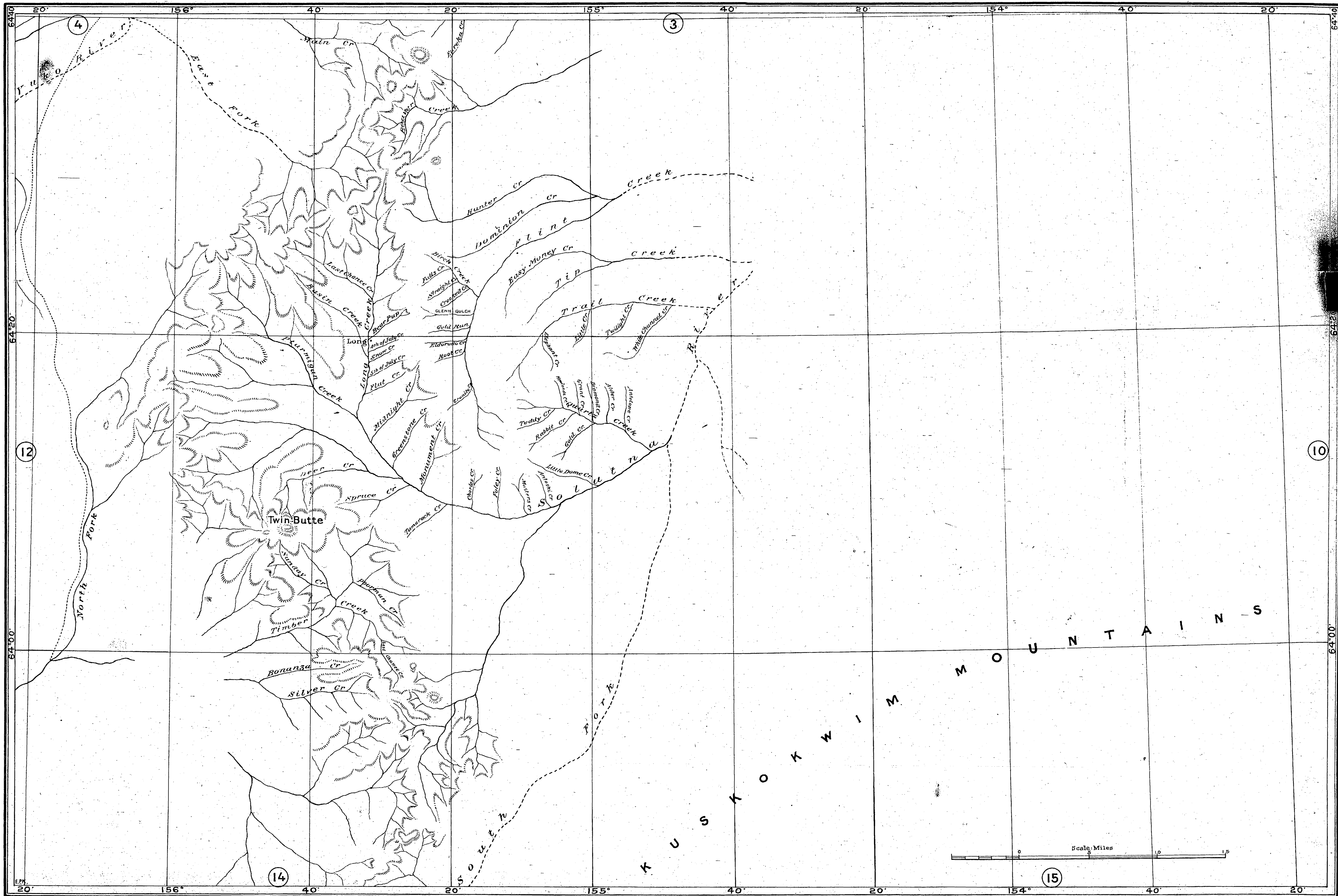
McKINLEY NATIONAL PARK

16

17

E.P.K.





Scale: Miles
0 0.5 1.0 1.5

15

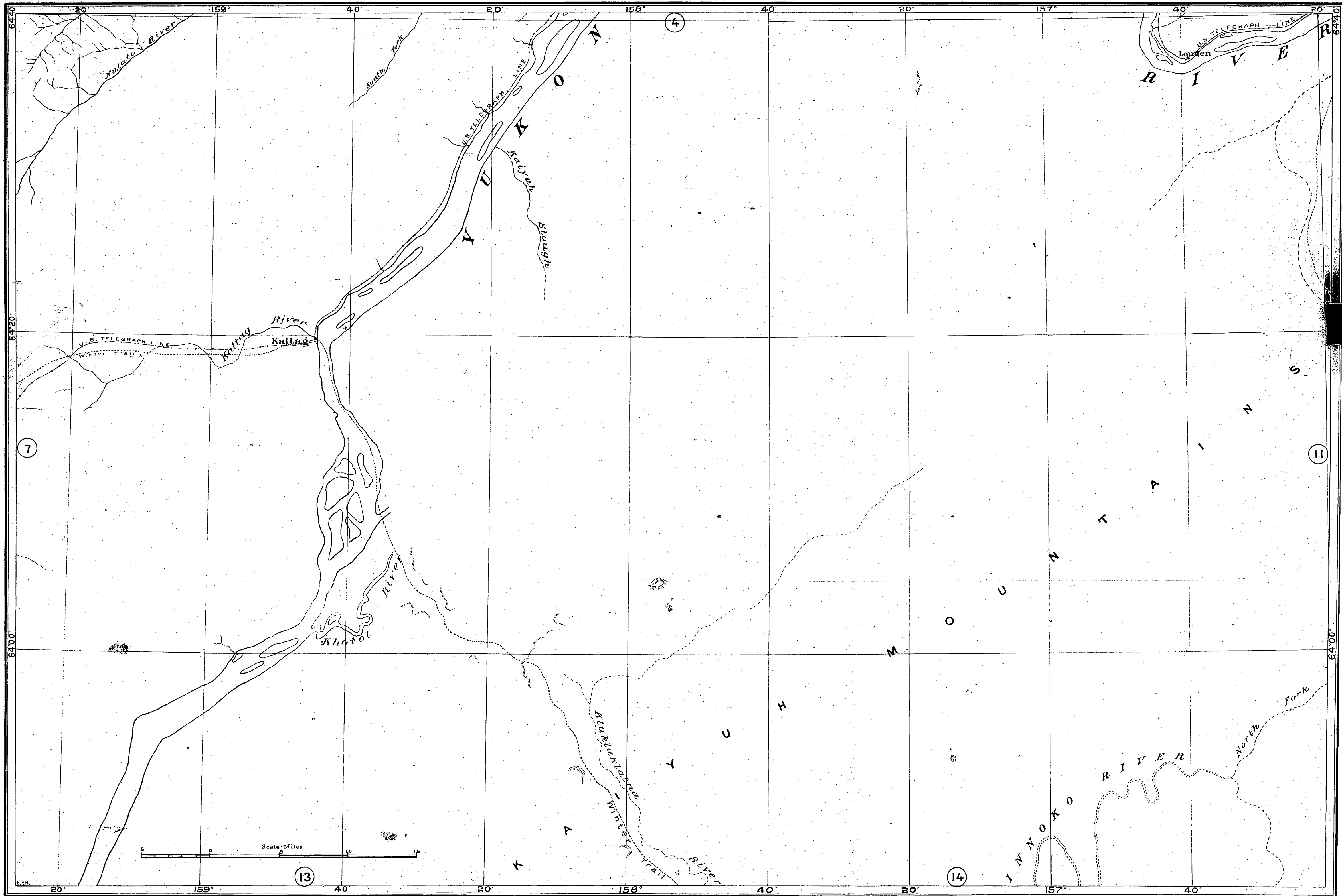
12

10

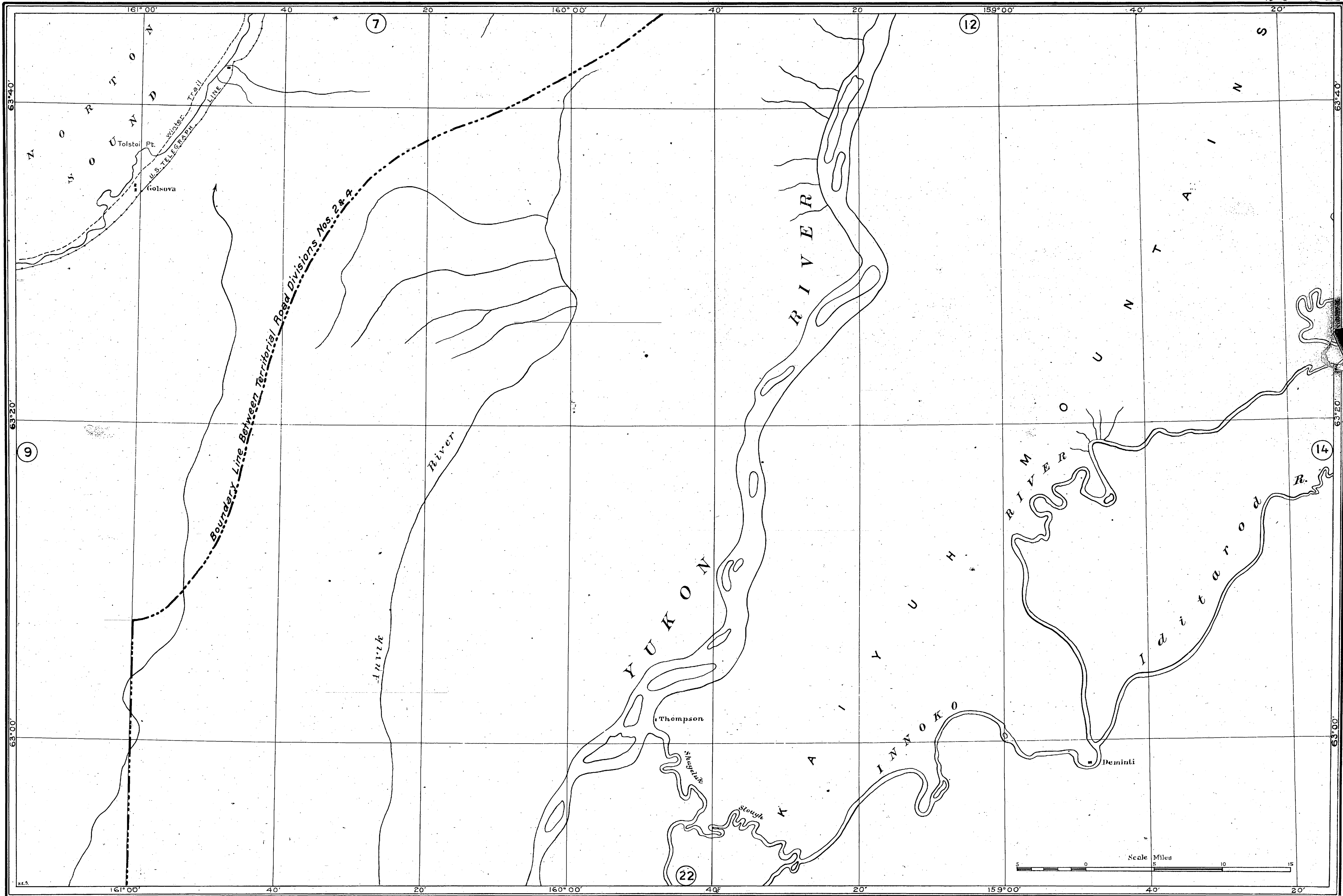
14

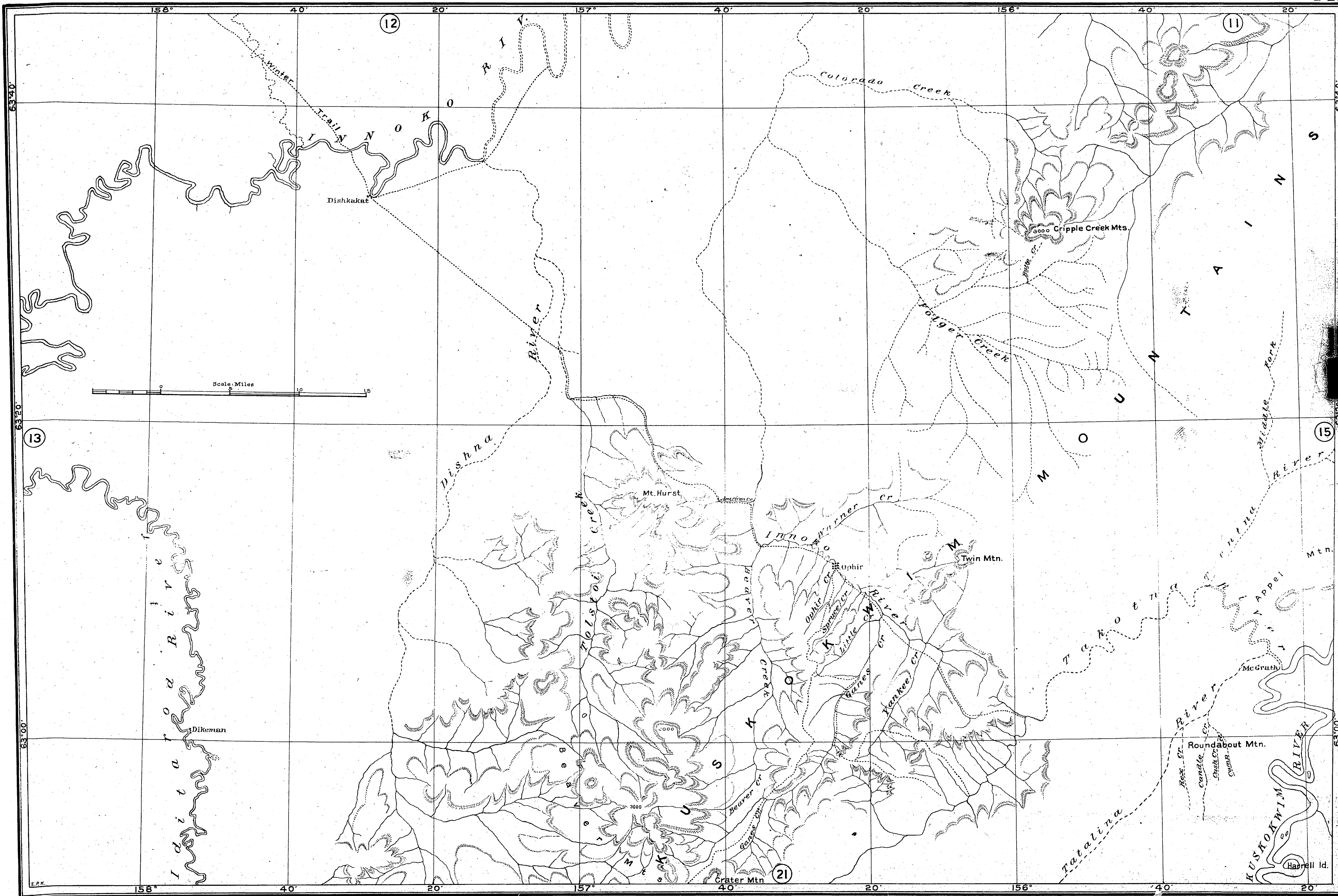
3

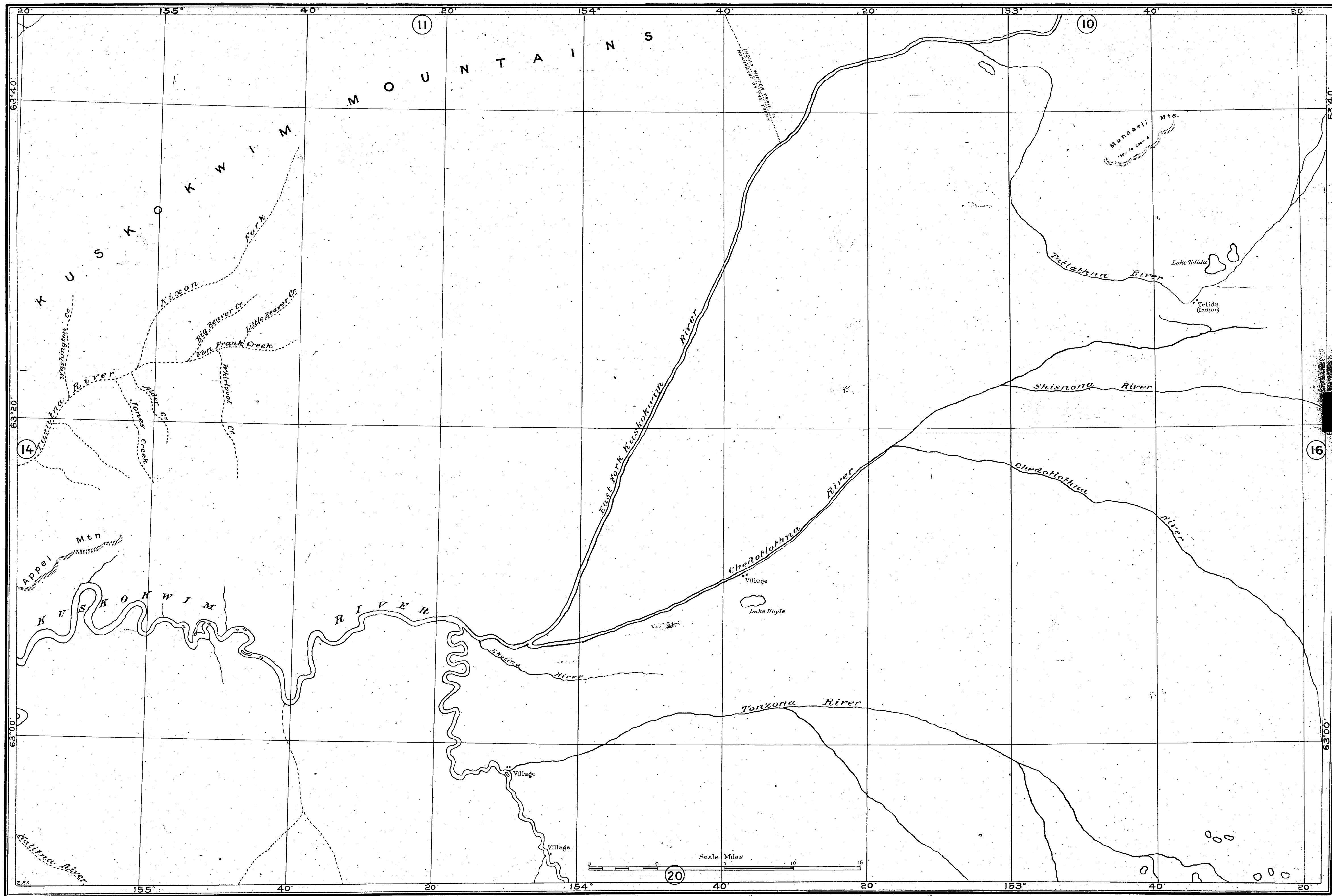
4

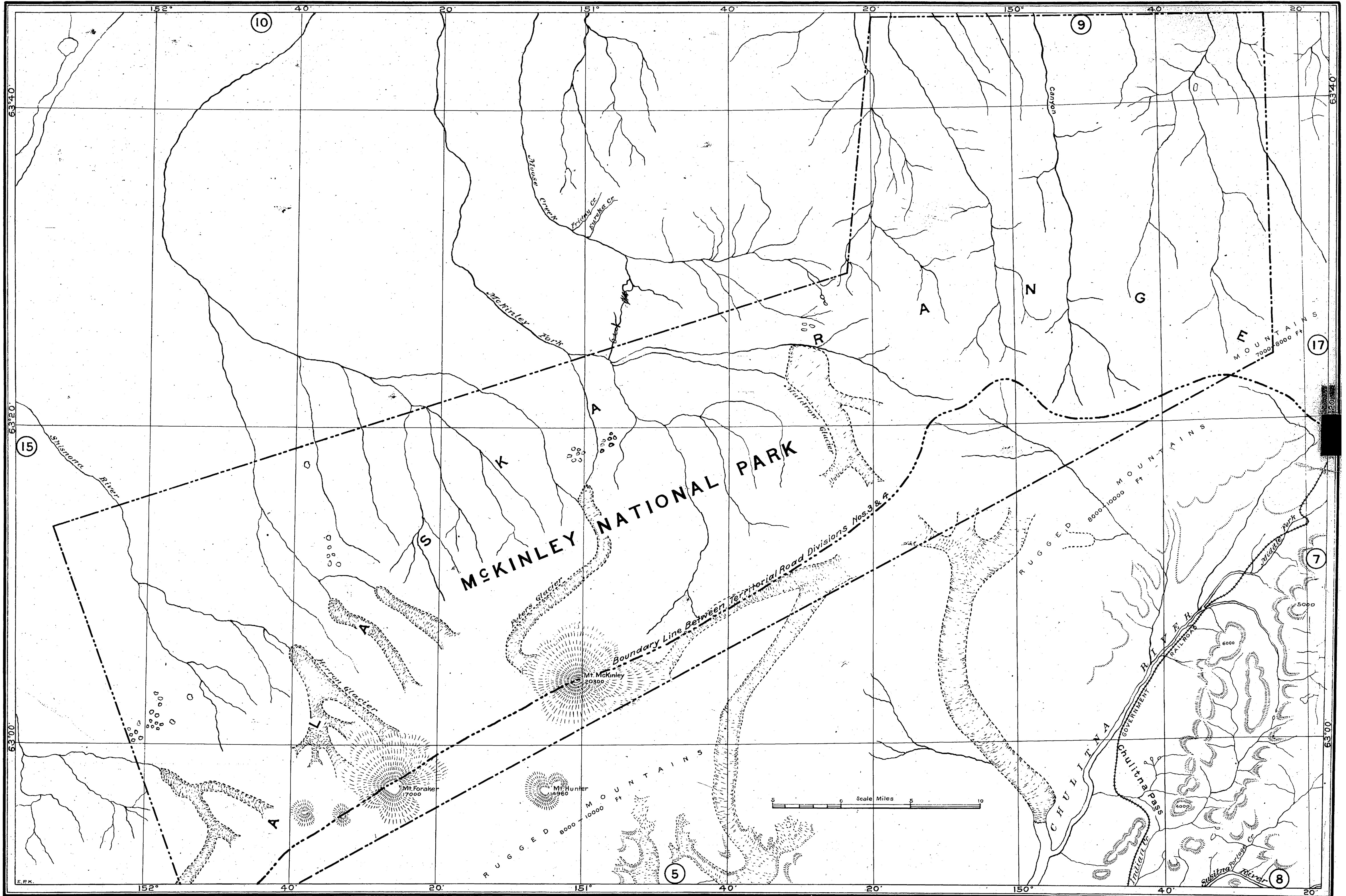


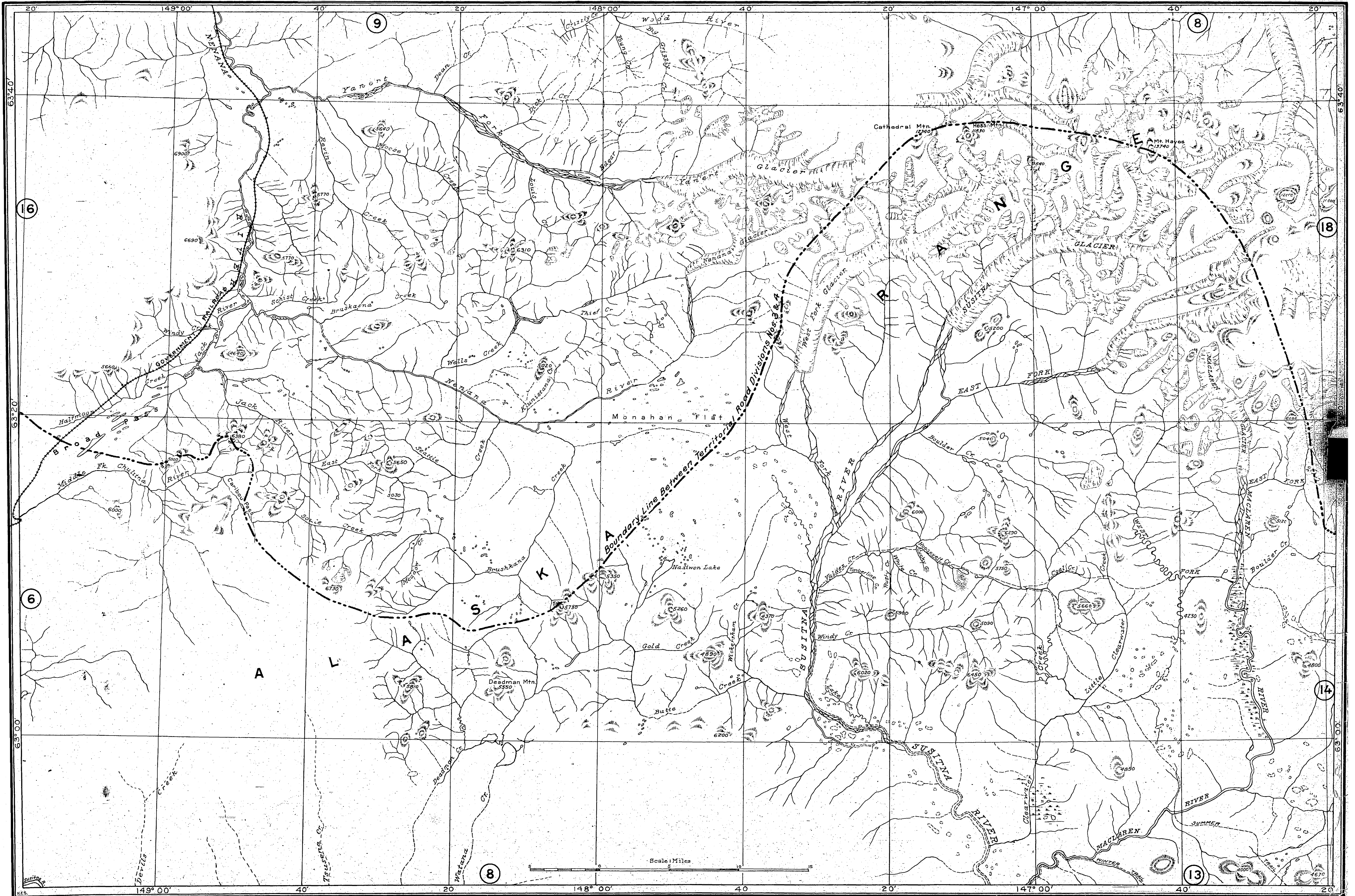
EPK

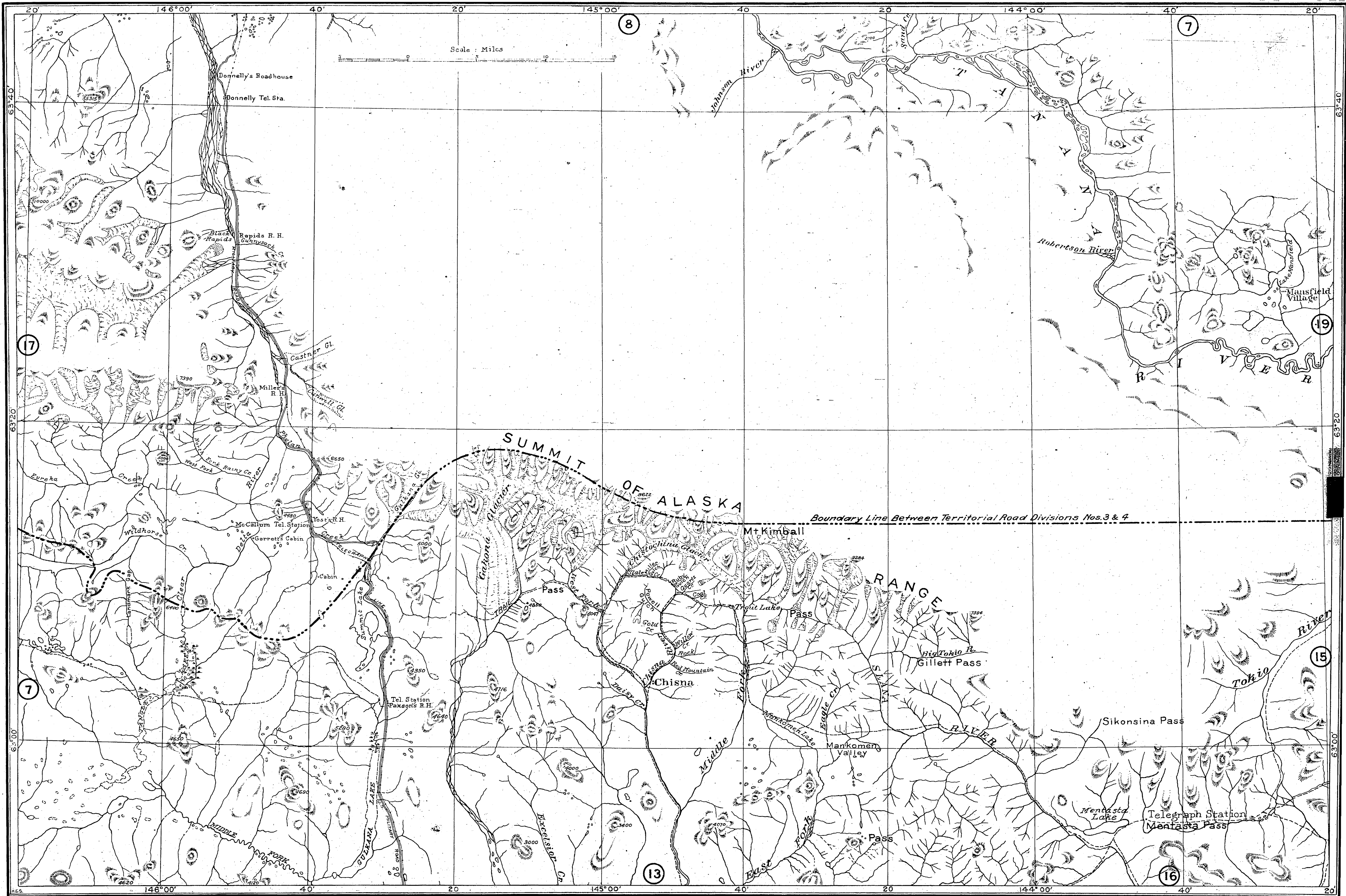


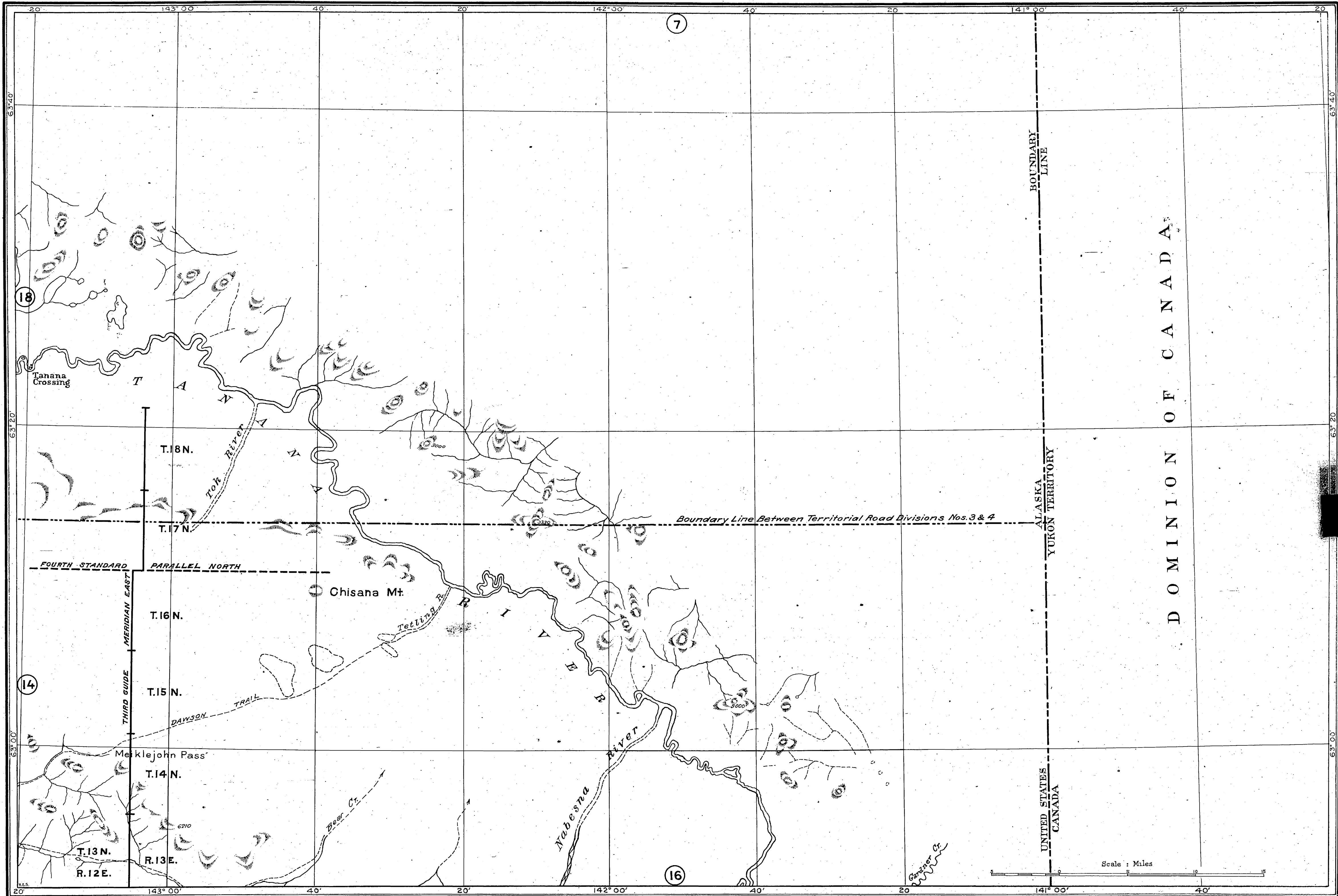


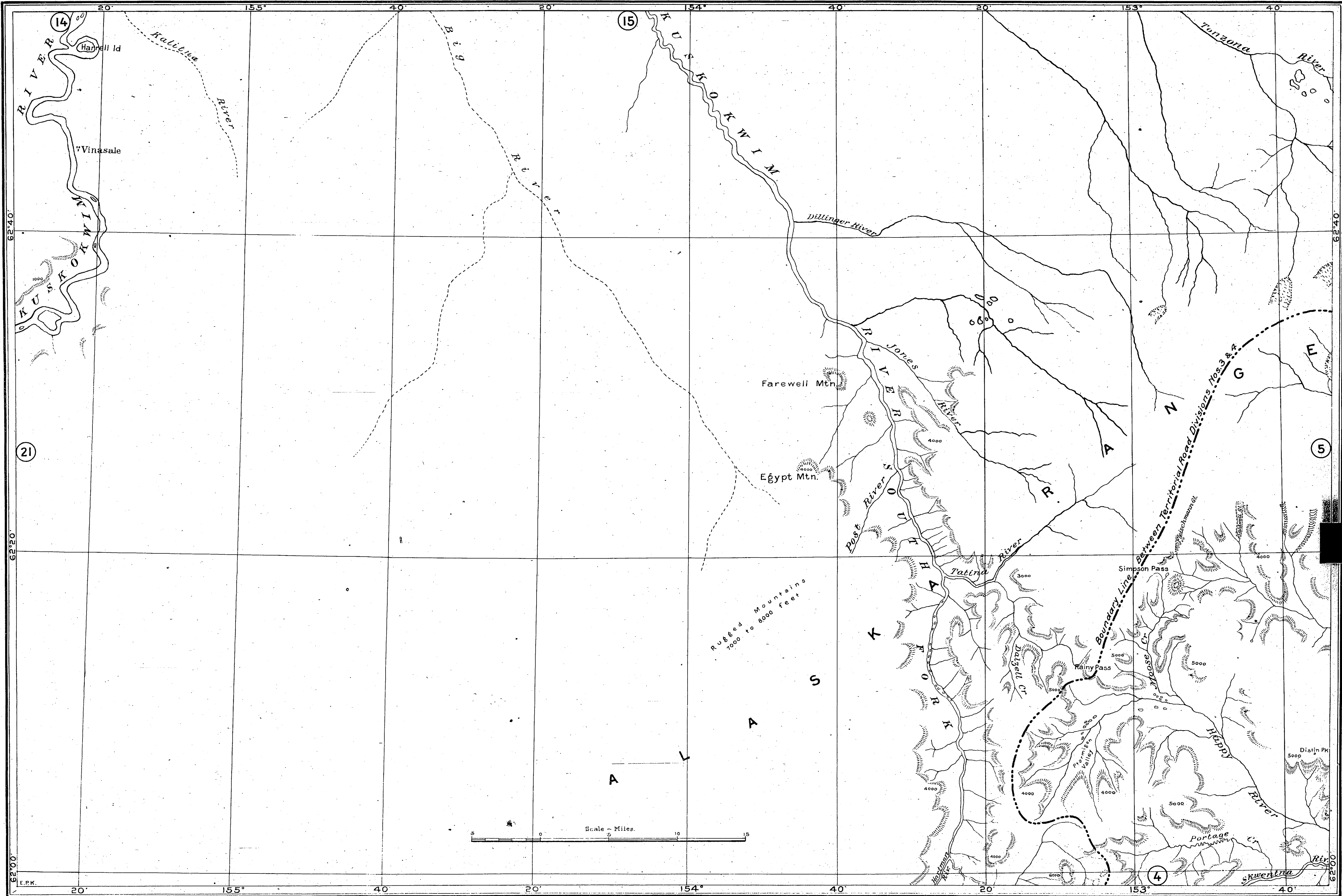


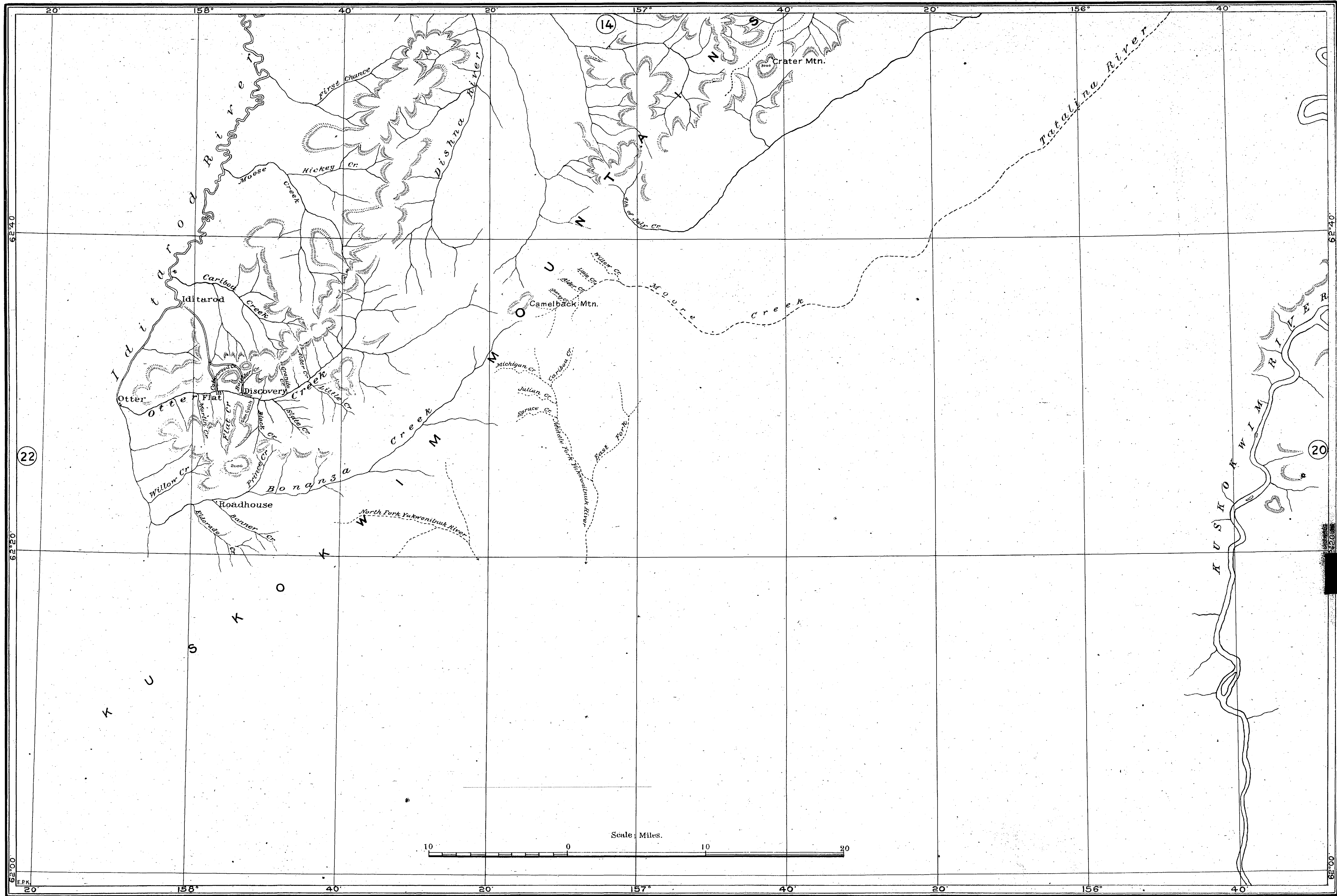







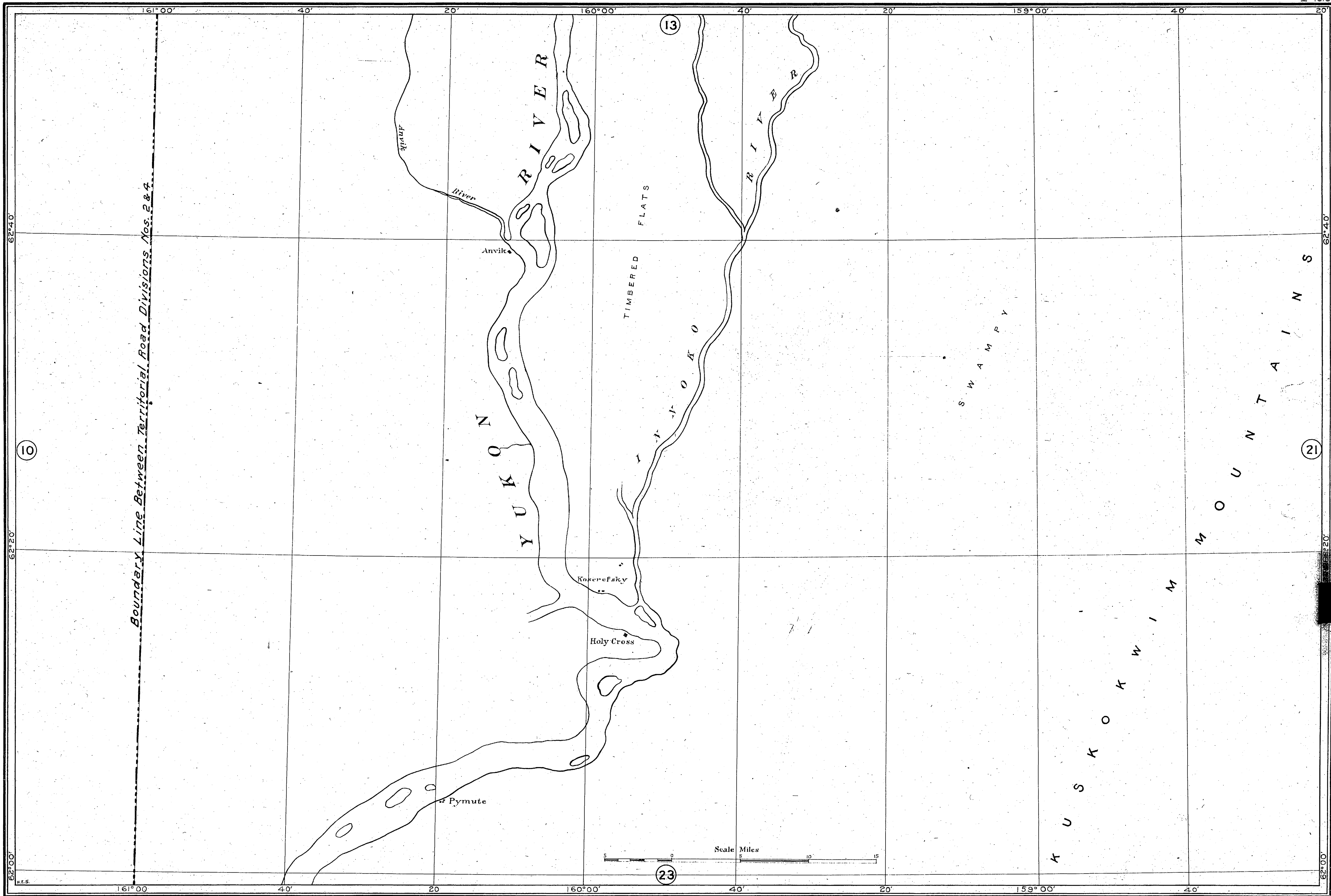






Scale: Miles.





Boundary Line Between Territorial Road Divisions Nos. 2 & 4

10

13

21

23

62°00'

62°00'

62°20'

62°20'

62°40'

62°40'

161°00'

40'

20'

160°00'

40'

20'

159°00'

40'

161°00'

40'

20'

160°00'

40'

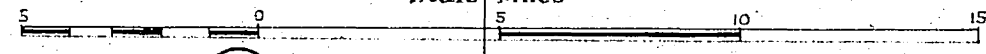
20'

159°00'

40'

20'

Scale Miles



Yukon River

RIVER

RIVER

YUKON

TIMBERED FLATS

SWAMPY

MOUNTAINS

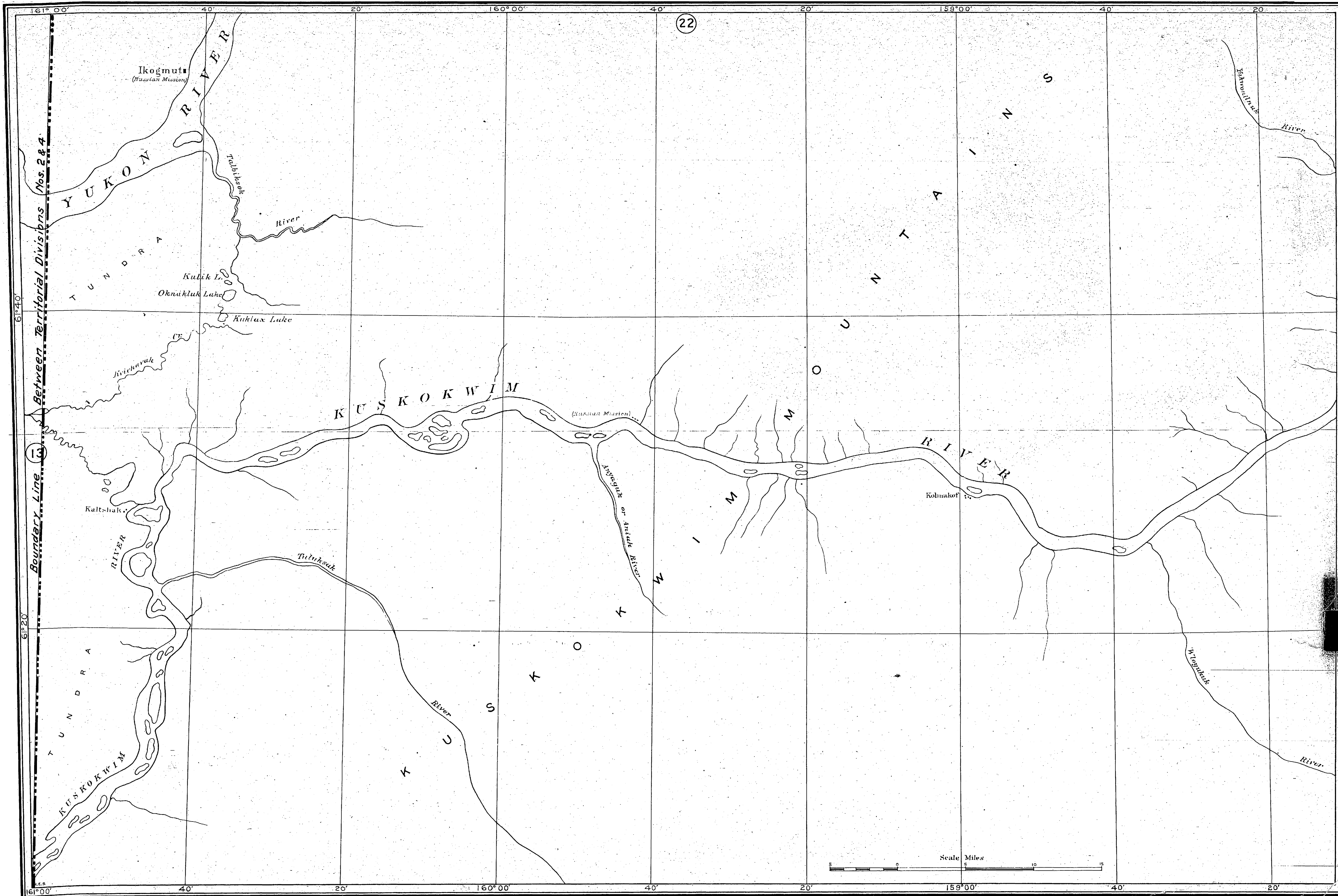
KUSKOWIM

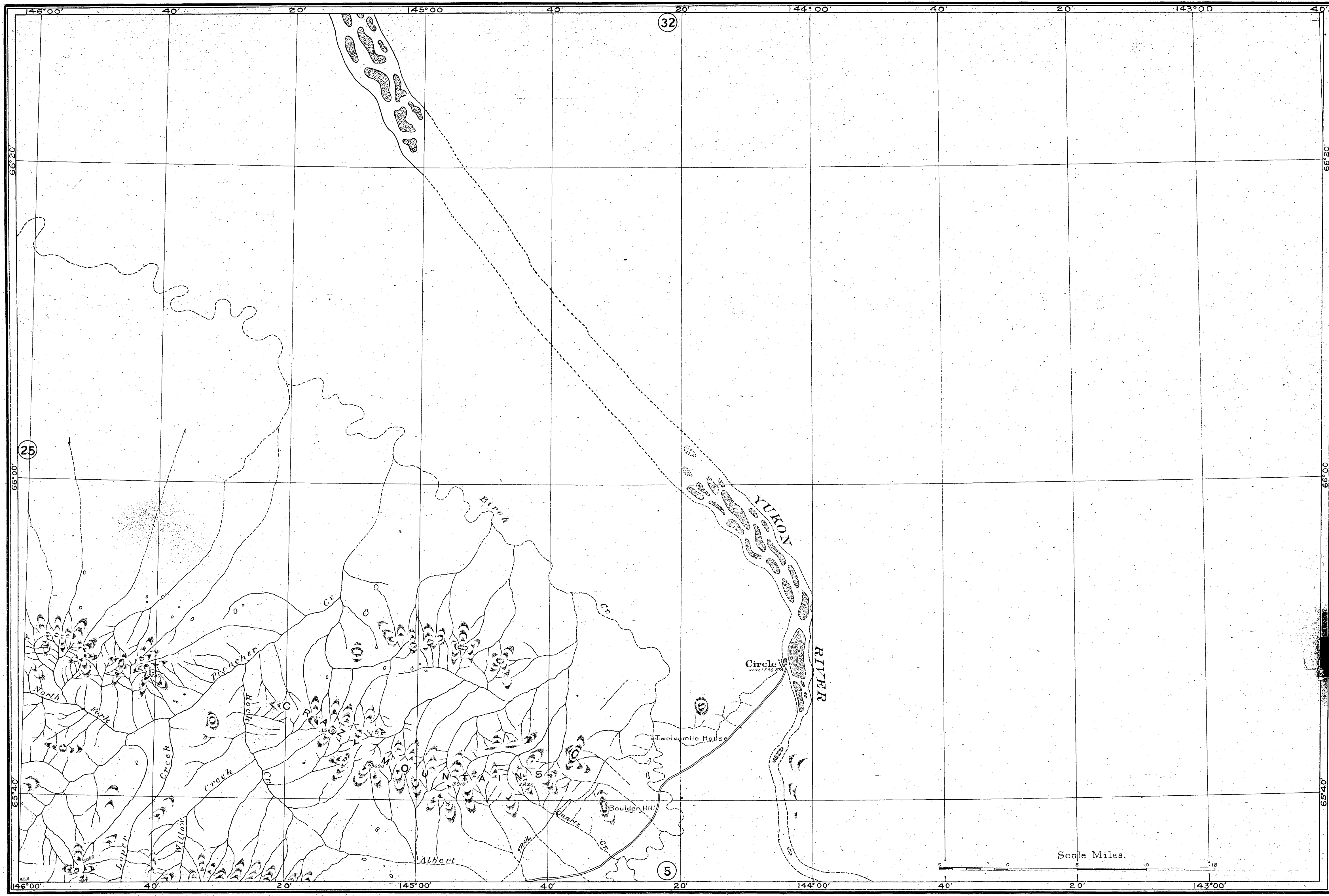
Pymute

Holy Cross

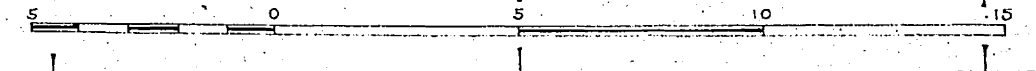
Koserofsky

Anvik





Scale Miles.



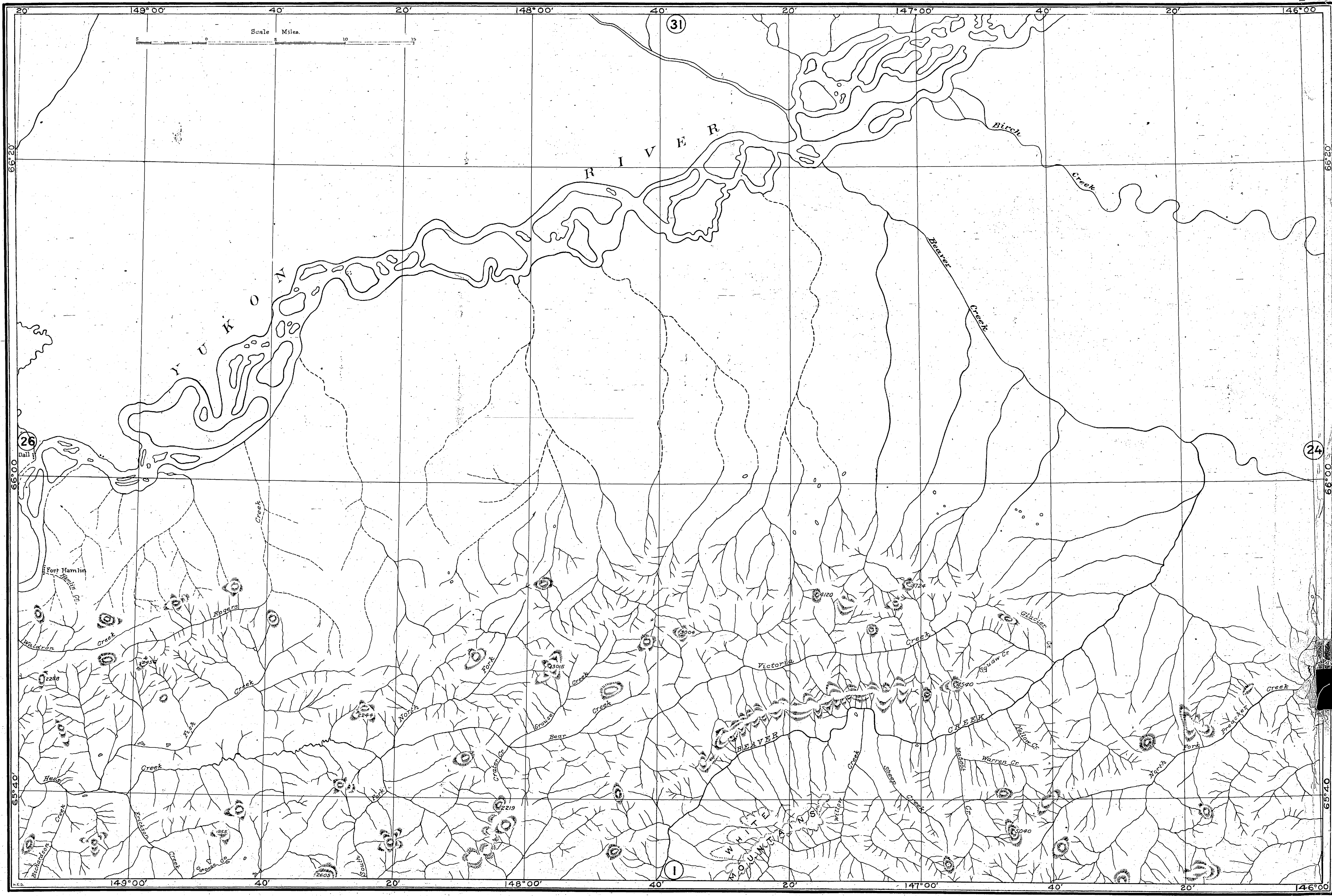
146°00' 40' 20' 145°00' 40' 20' 144°00' 40' 20' 143°00' 40'

25

32

5

H.E.S.



31

24

1

26

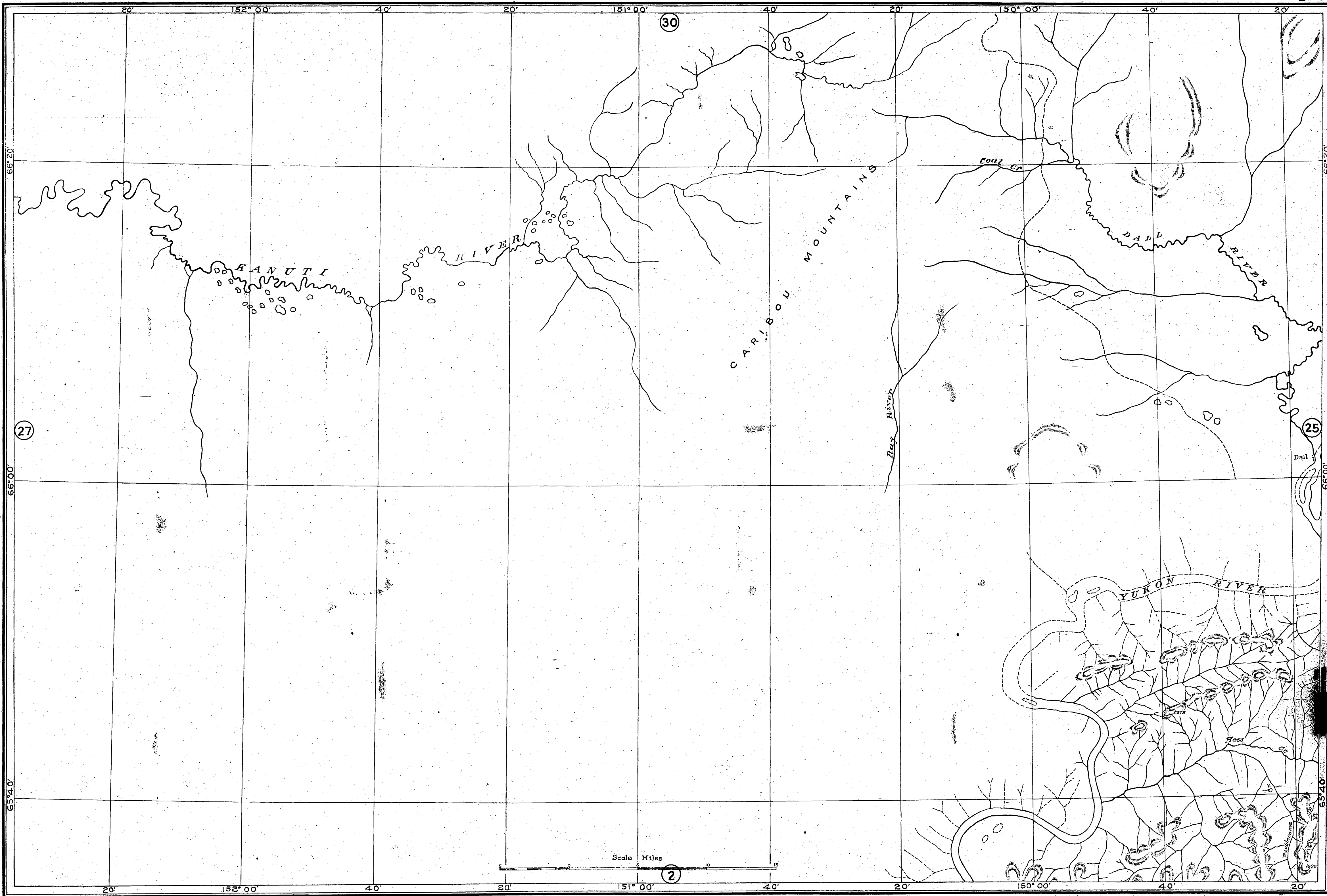
Ball

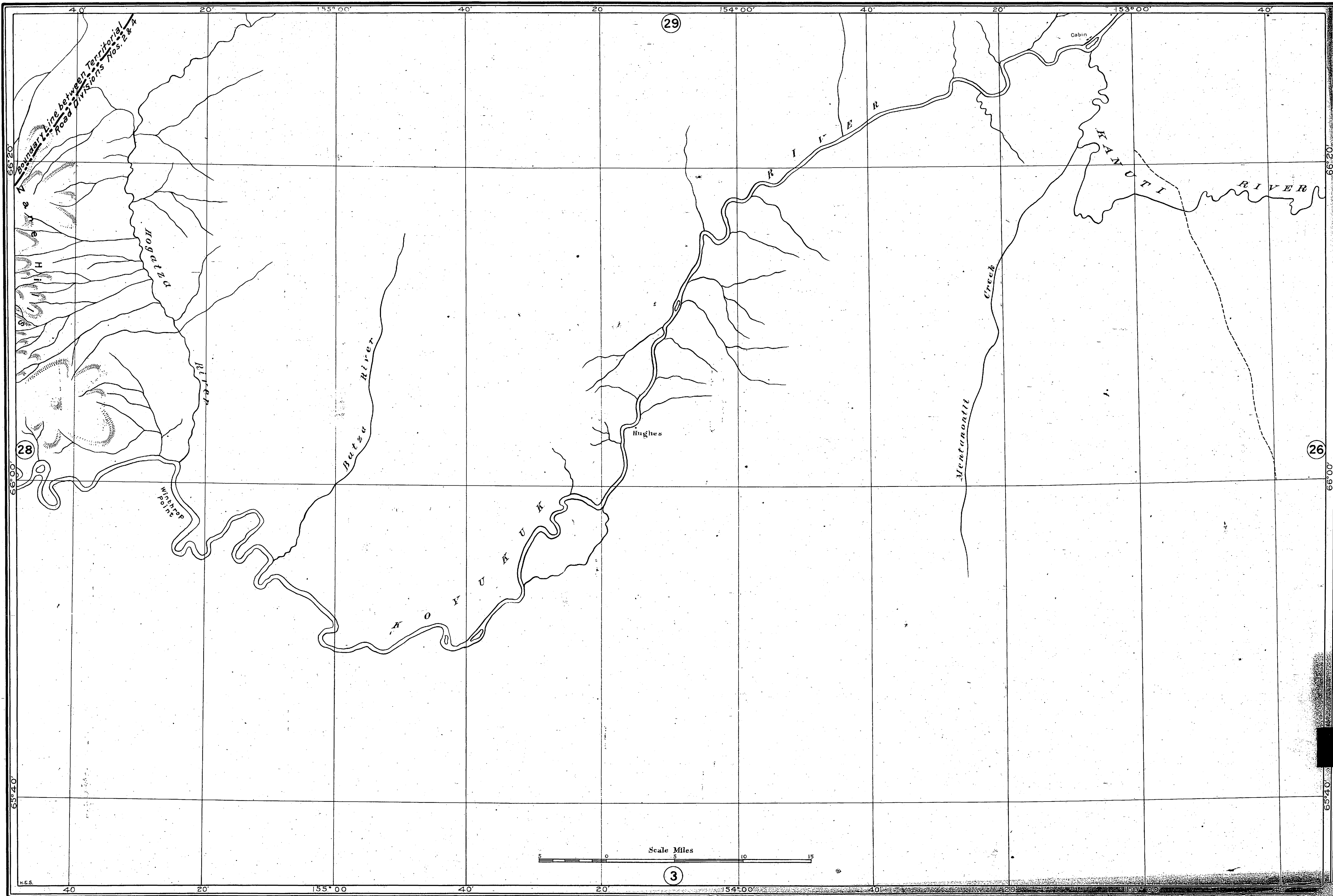
Fort Hamlin

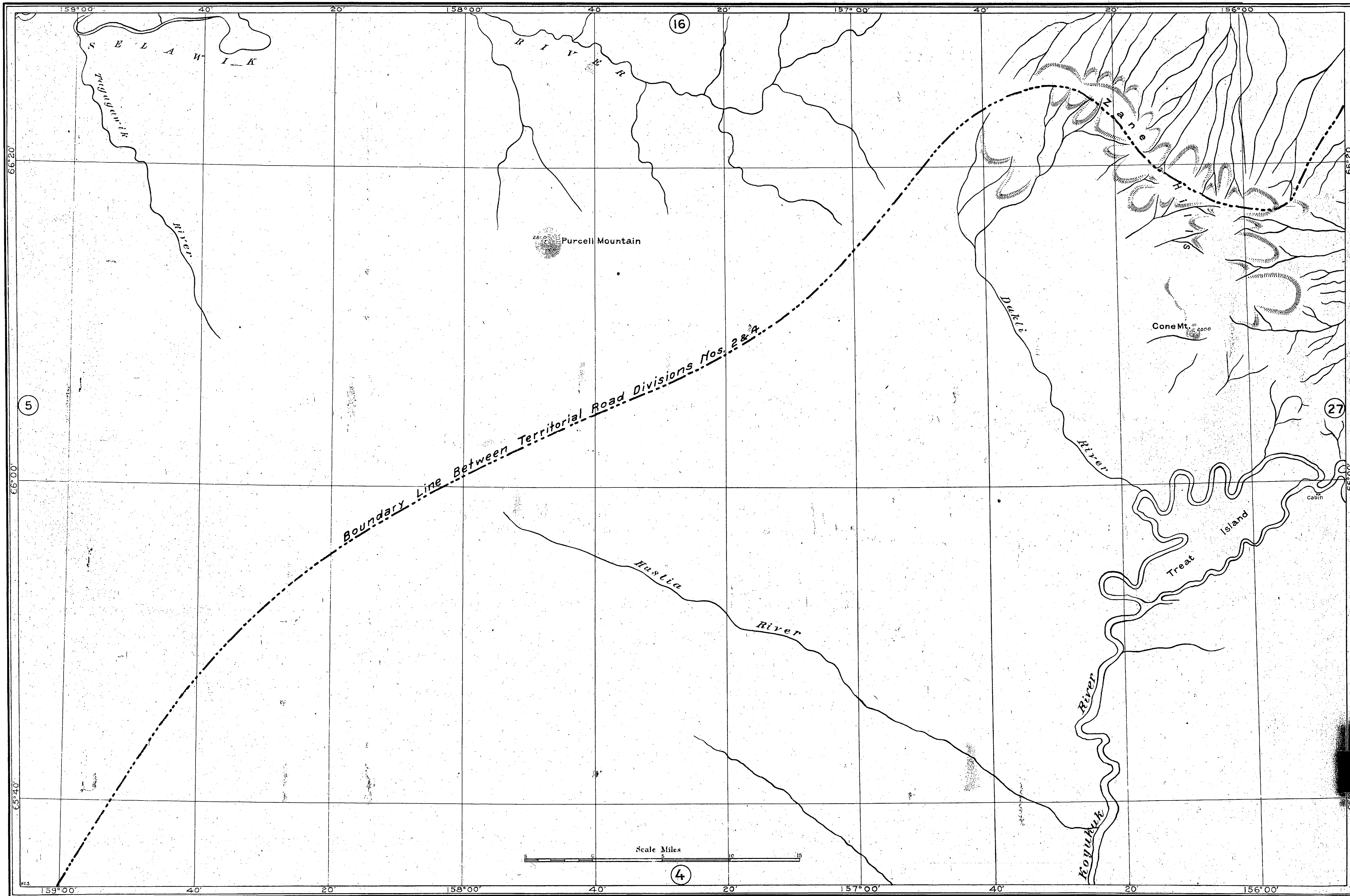
Victoria

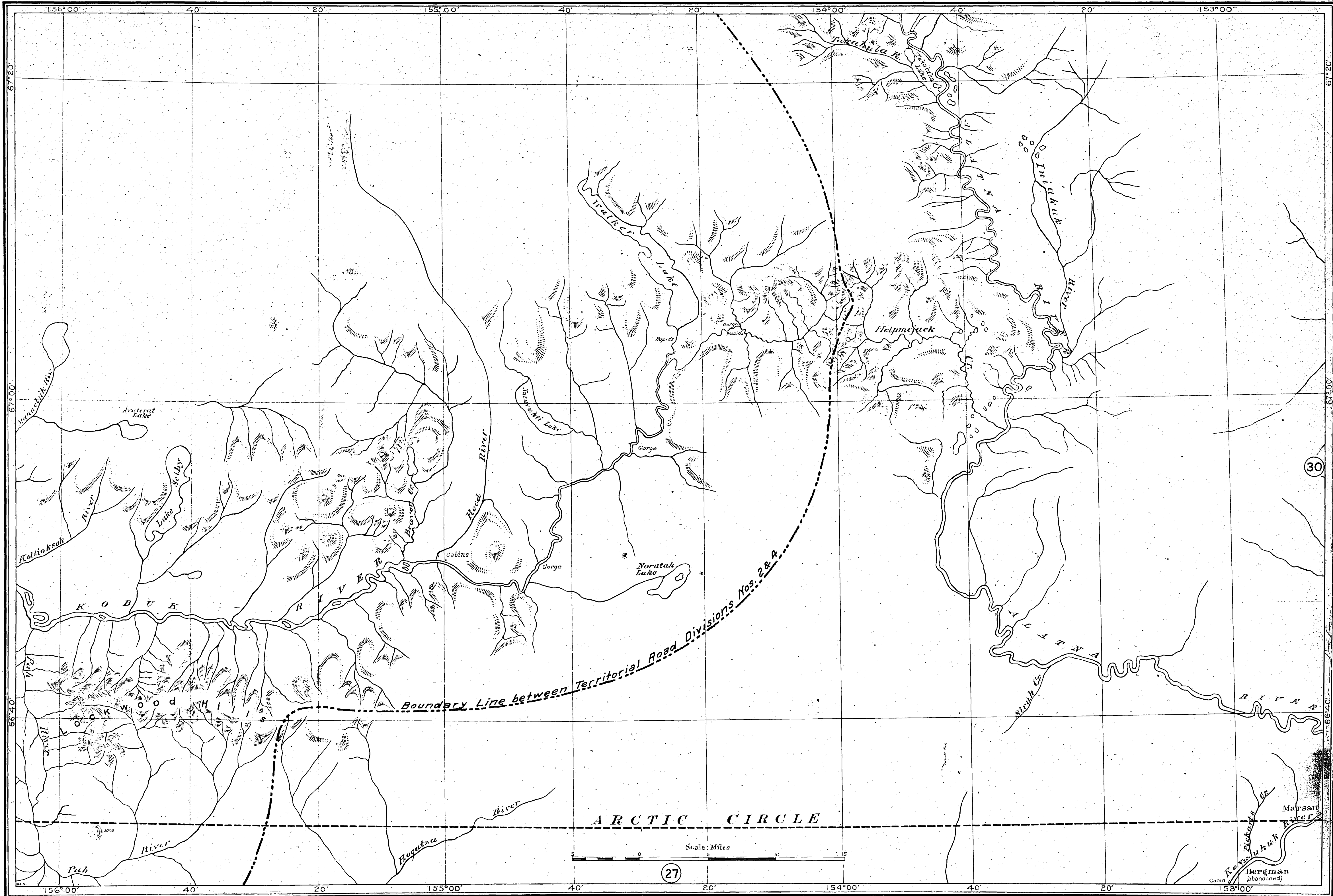
BEAVER

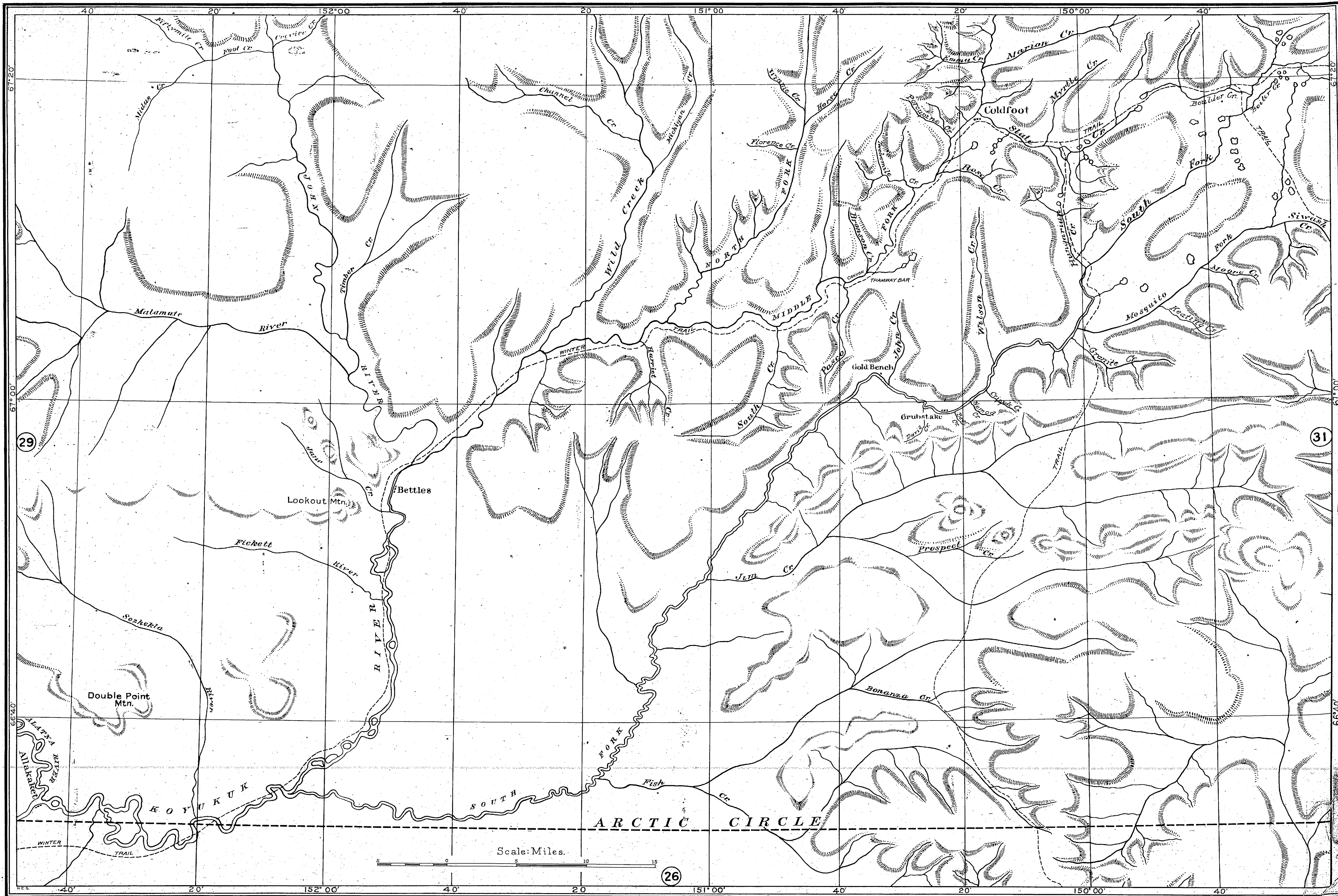
MOUNTAIN

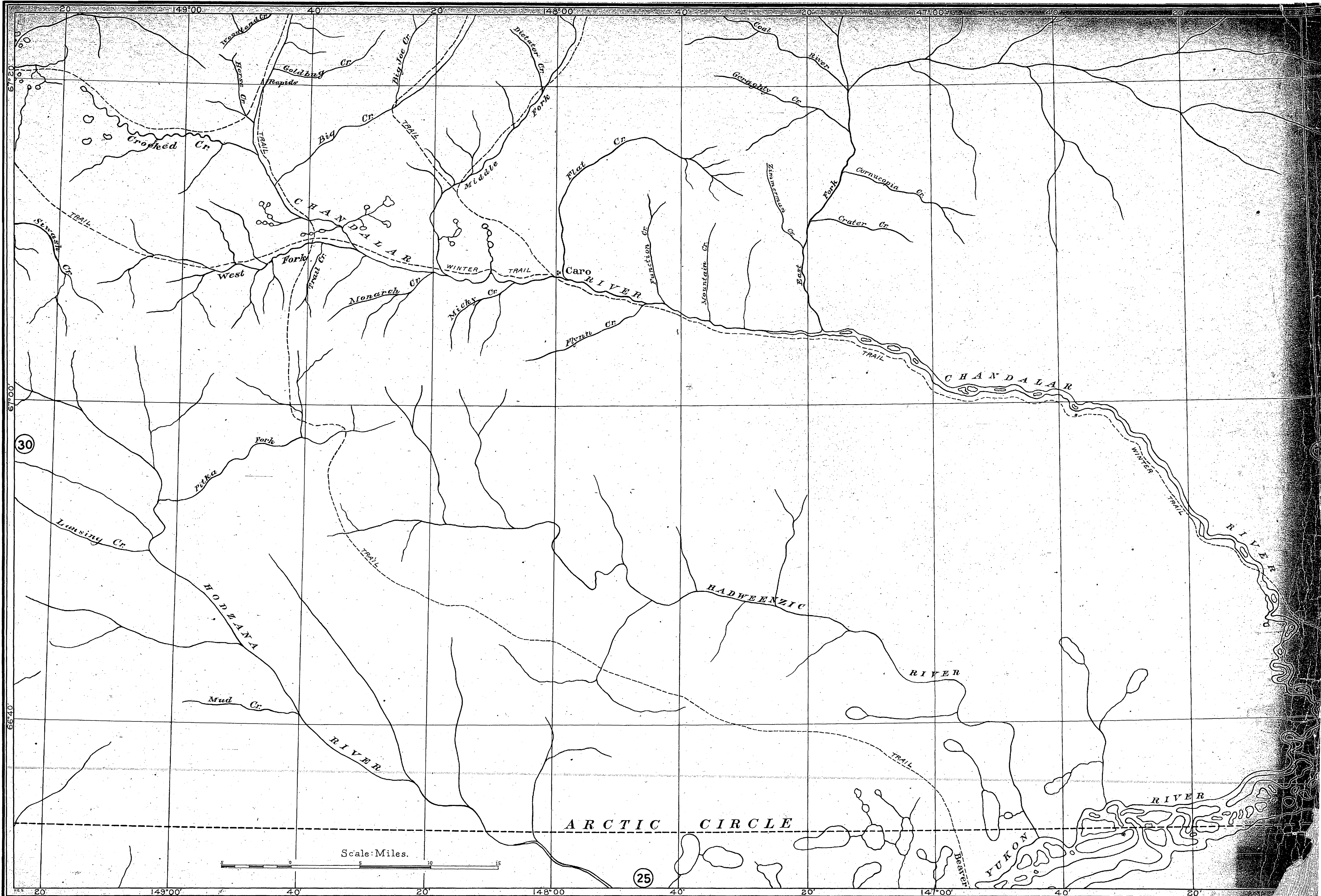






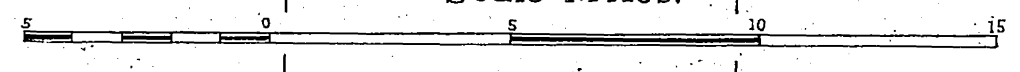






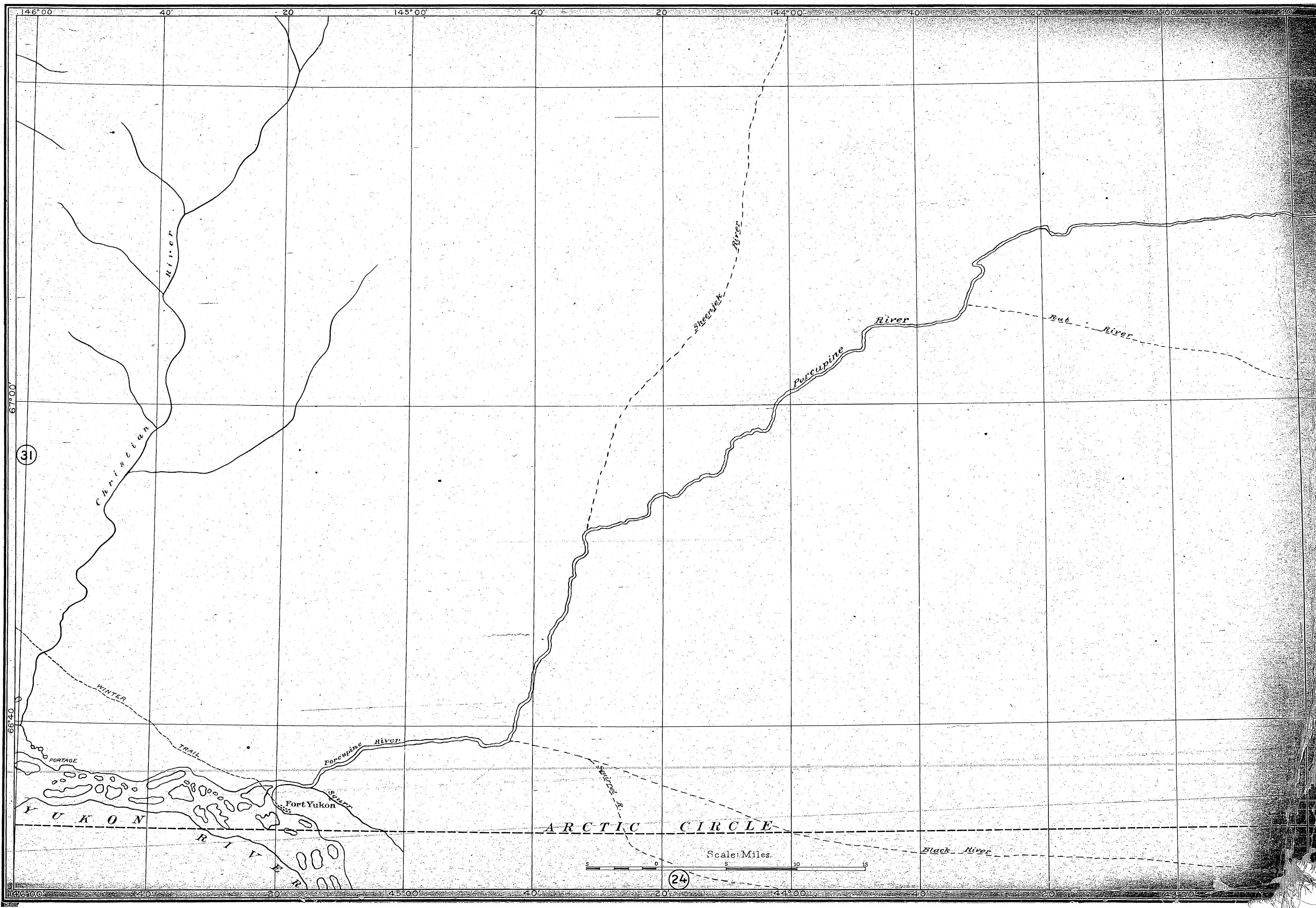
ARCTIC CIRCLE

Scale: Miles.



25

30



31

24