

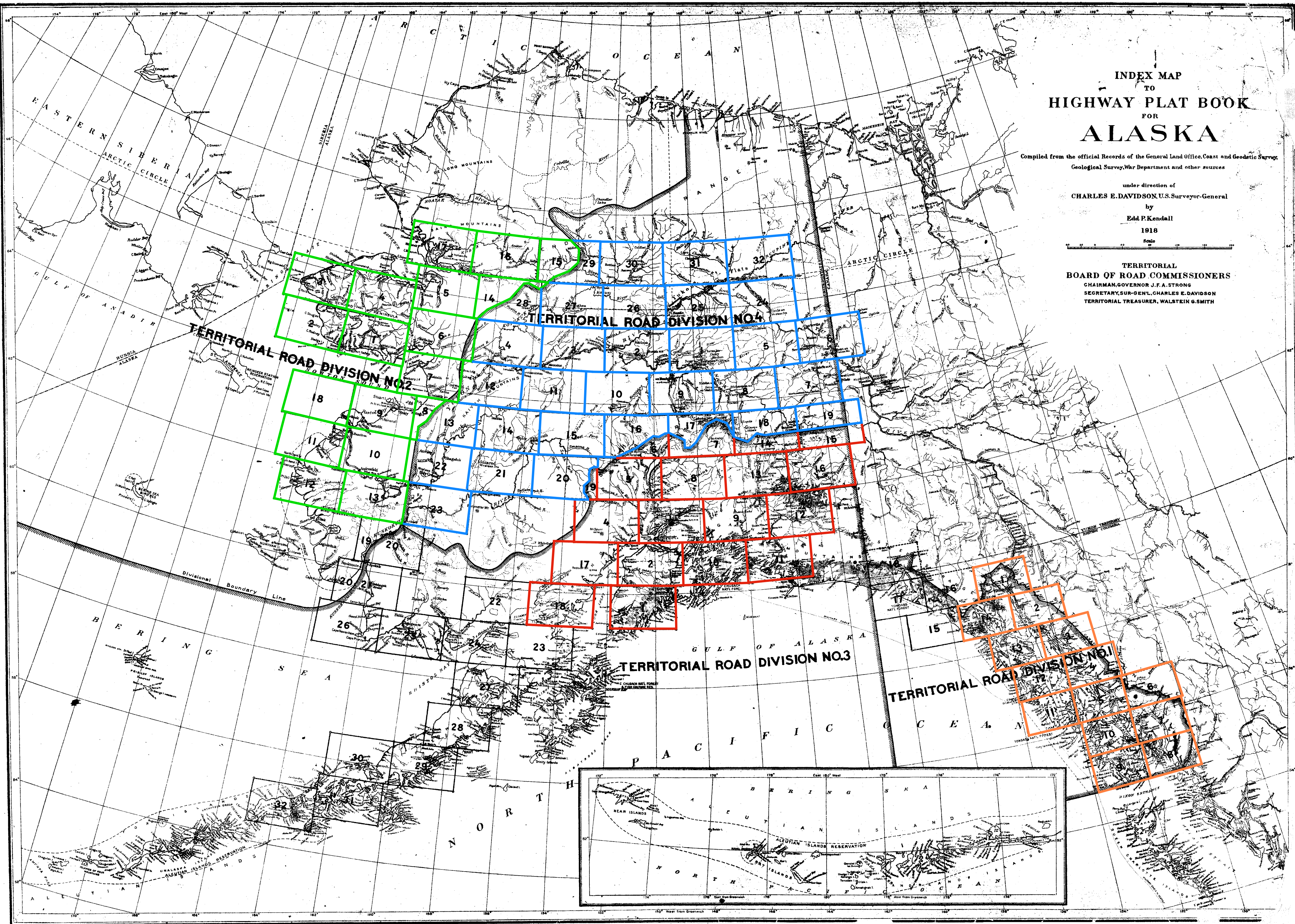
INDEX MAP
TO
HIGHWAY PLAT BOOK
FOR
ALASKA

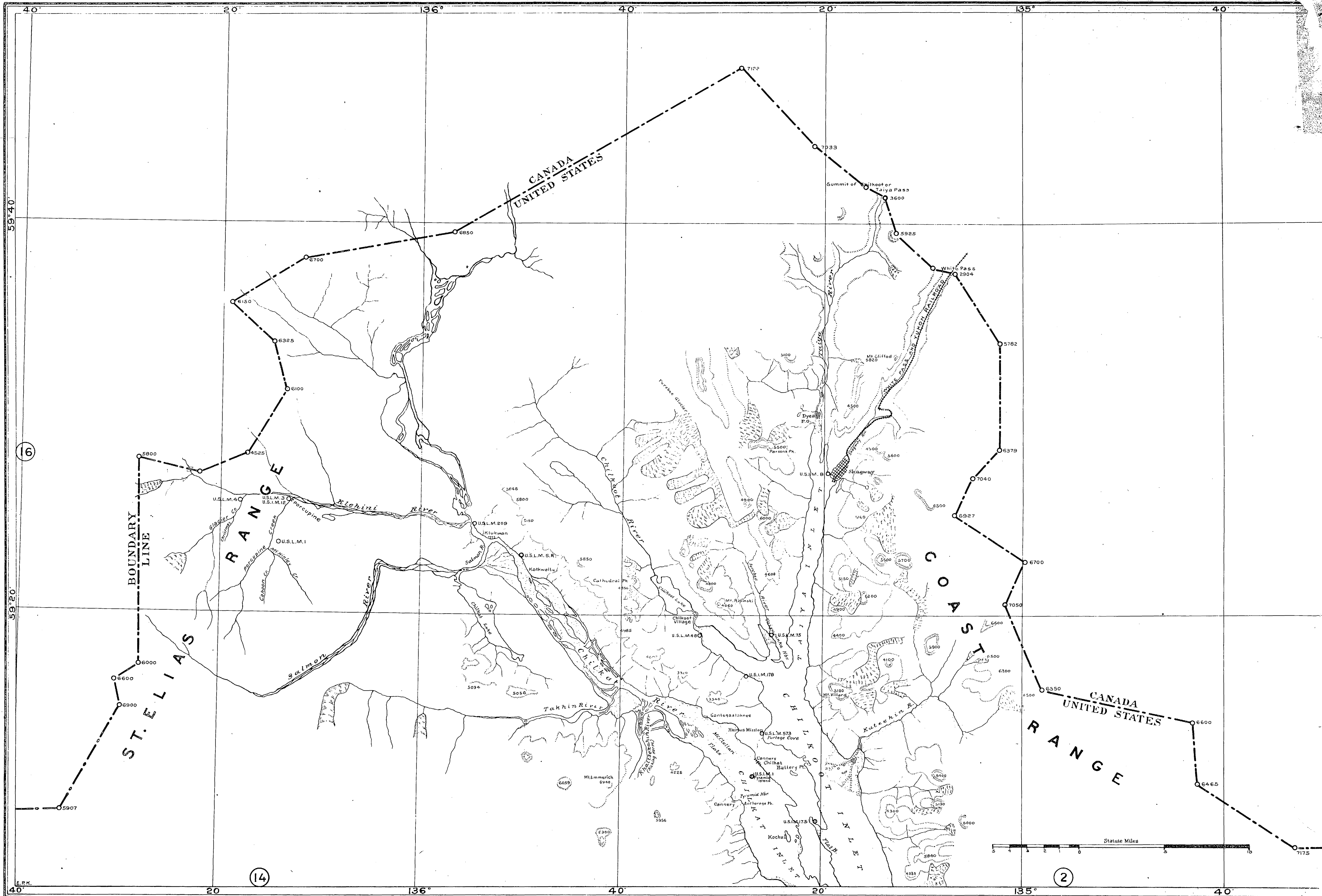
Compiled from the official Records of the General Land Office, Coast and Geodetic Survey,
Geological Survey, War Department and other sources

under direction of
CHARLES E. DAVIDSON, U.S. Surveyor-General
by
Edd P. Kendall
1918

Scale
1:100,000

**TERRITORIAL
BOARD OF ROAD COMMISSIONERS**
CHAIRMAN, GOVERNOR J. F. A. STRONG
SECRETARY, SUR-GEN'L. CHARLES E. DAVIDSON
TERRITORIAL TREASURER, WALSTEIN G. SMITH





59°40'

59°20'

59°00'

59°40'

59°20'

59°00'

CANADA
UNITED STATES

CANADA
UNITED STATES

BOUNDARY
LINE

ST. ELIAS
RANGE

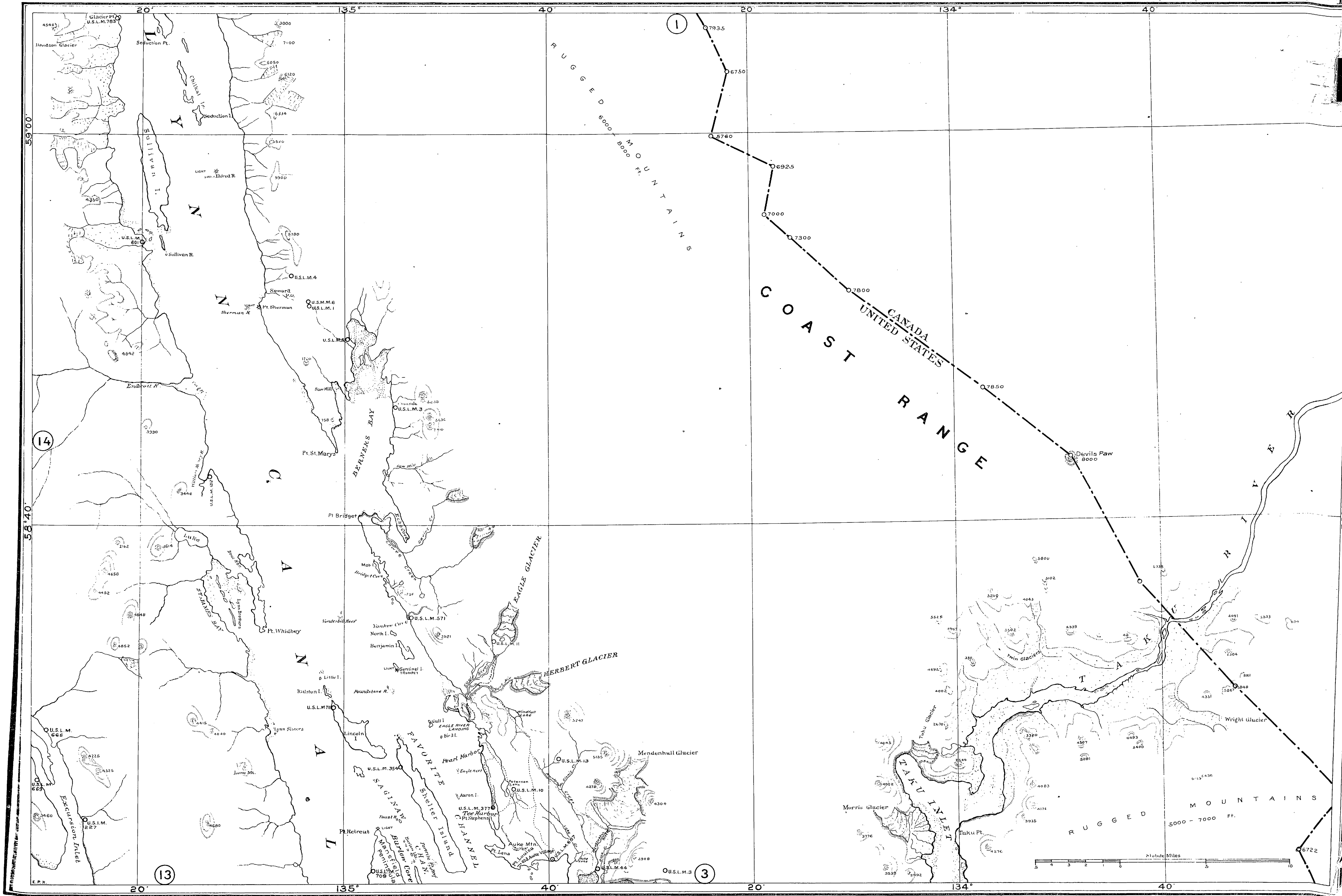
ST. ELIAS
RANGE

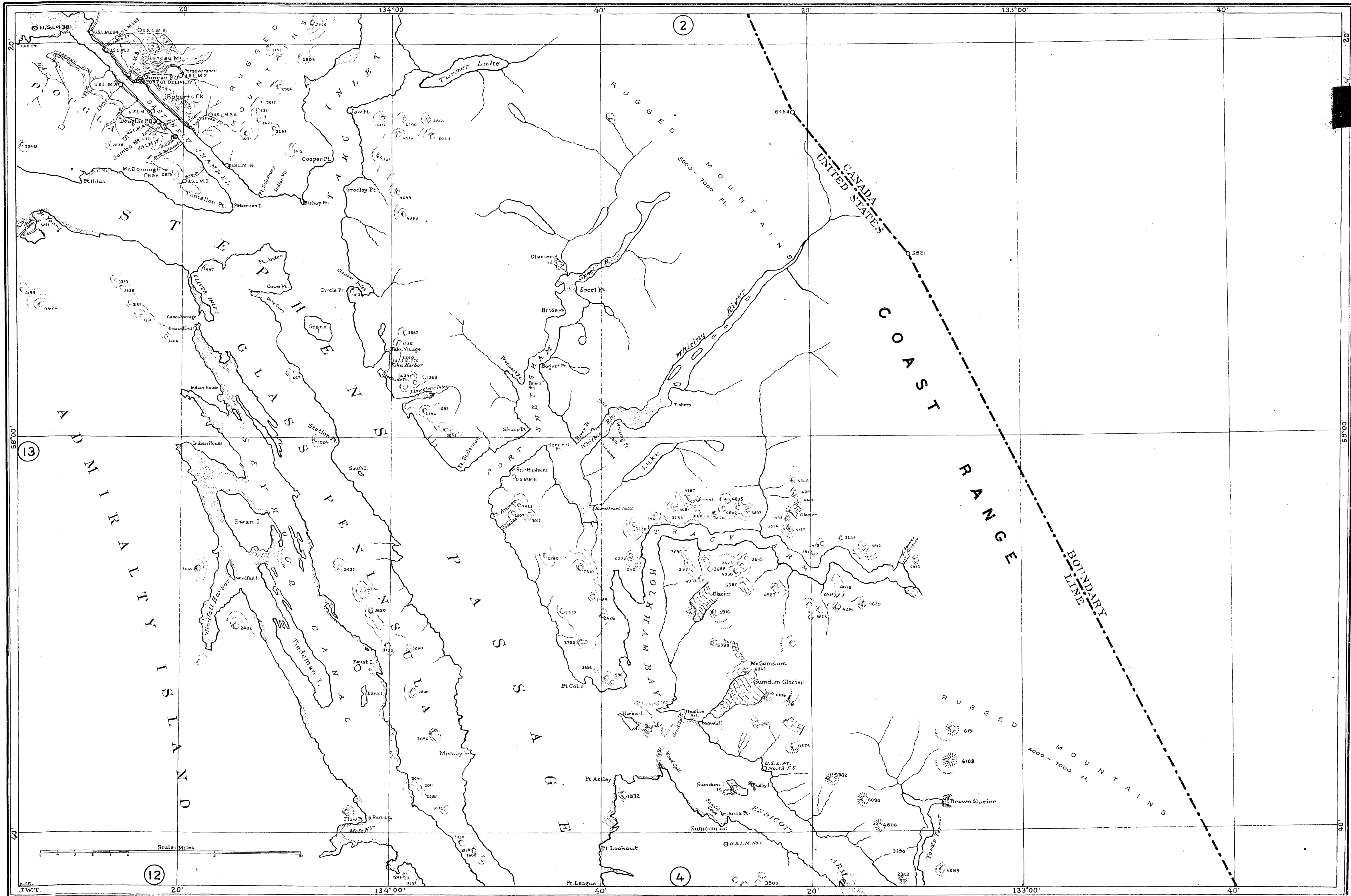
Statute Miles

6

14

2



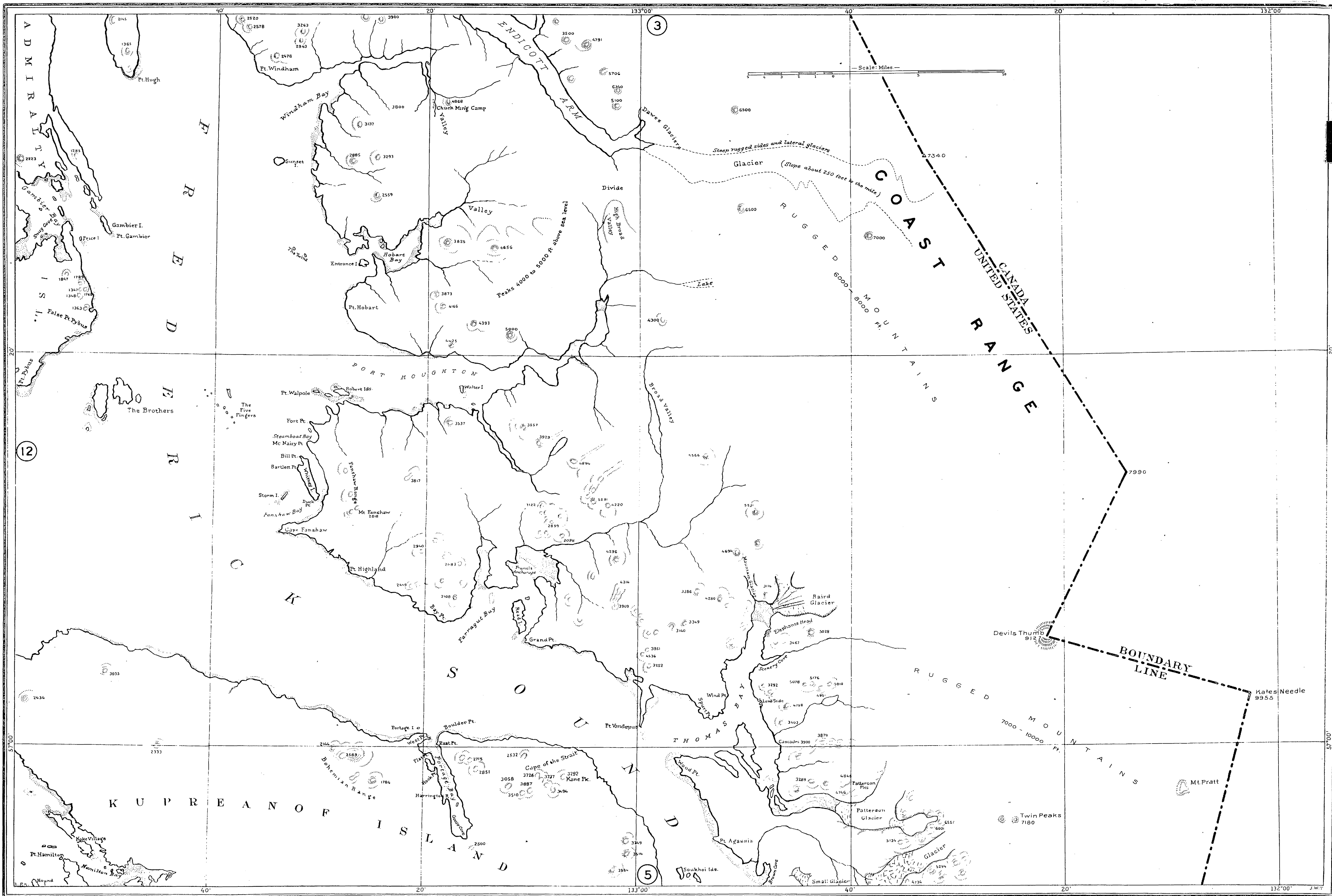


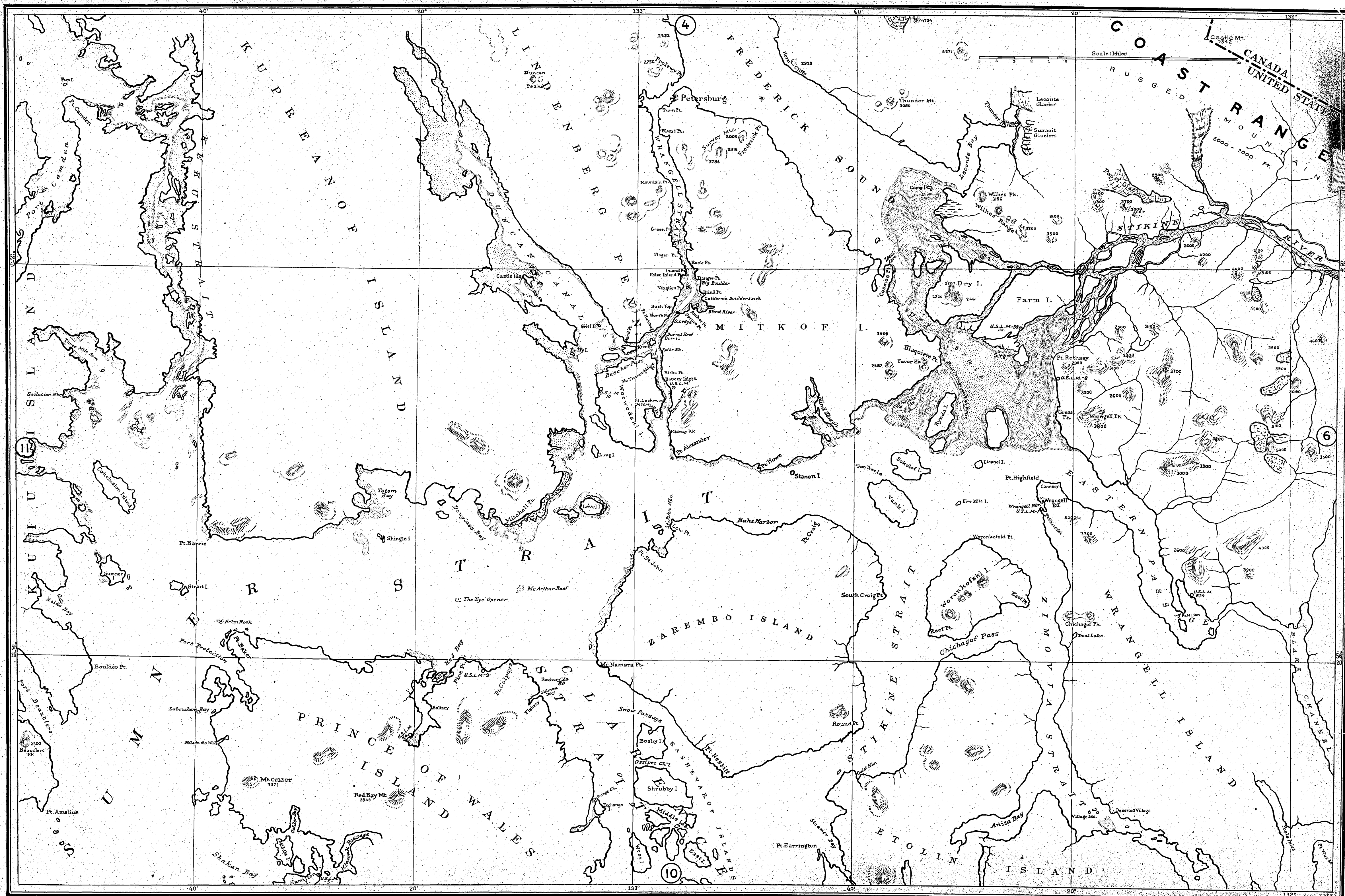
2

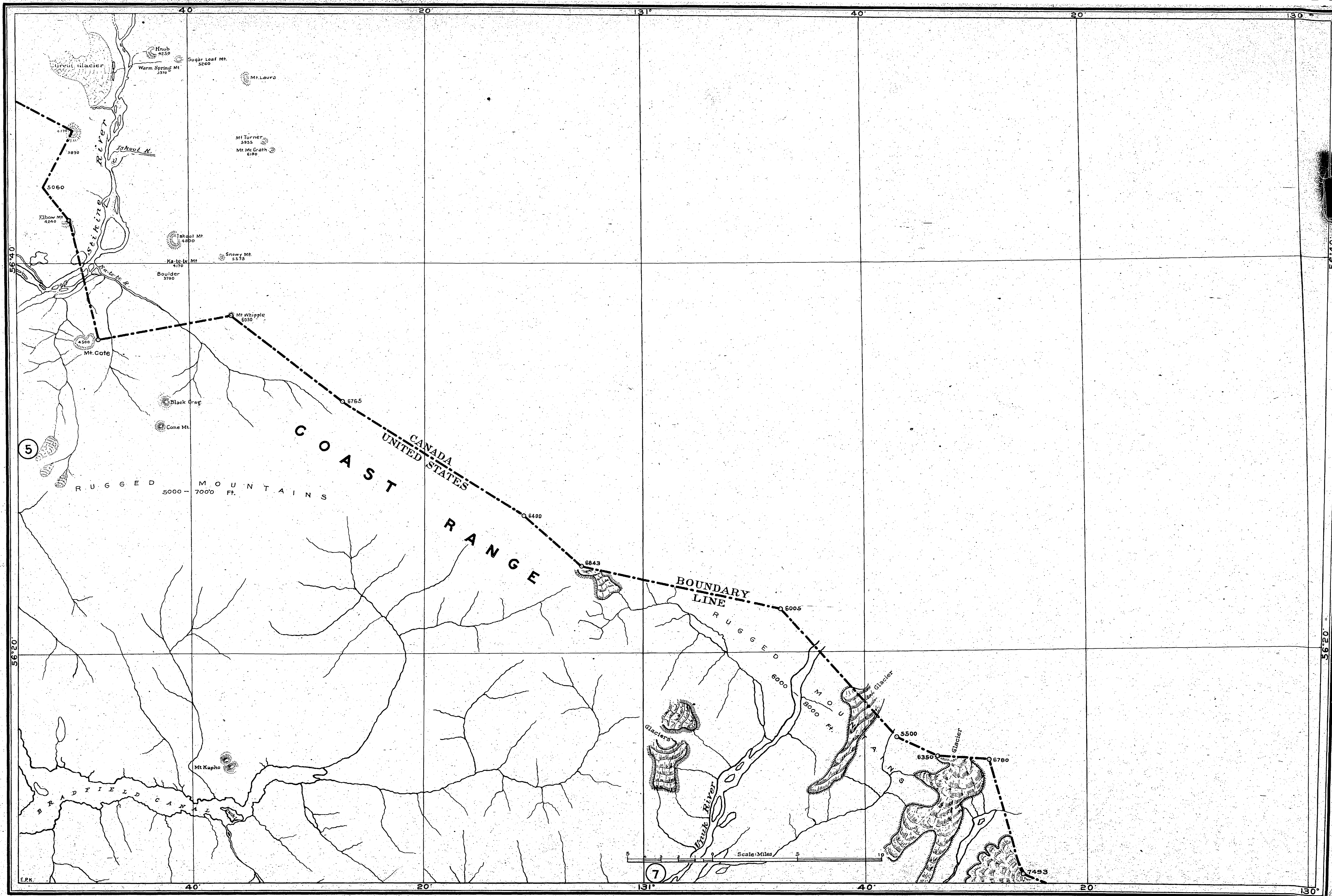
13

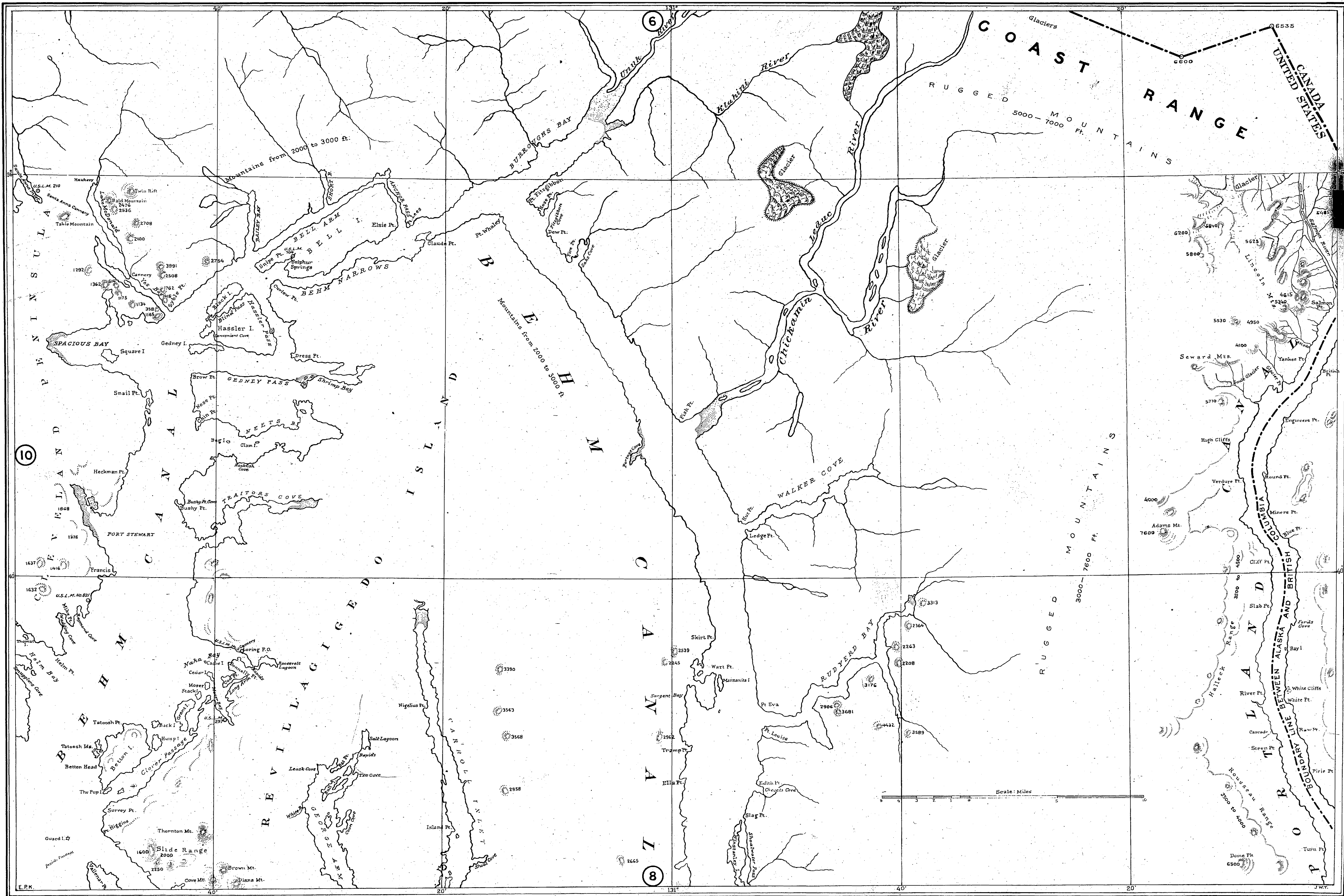
12

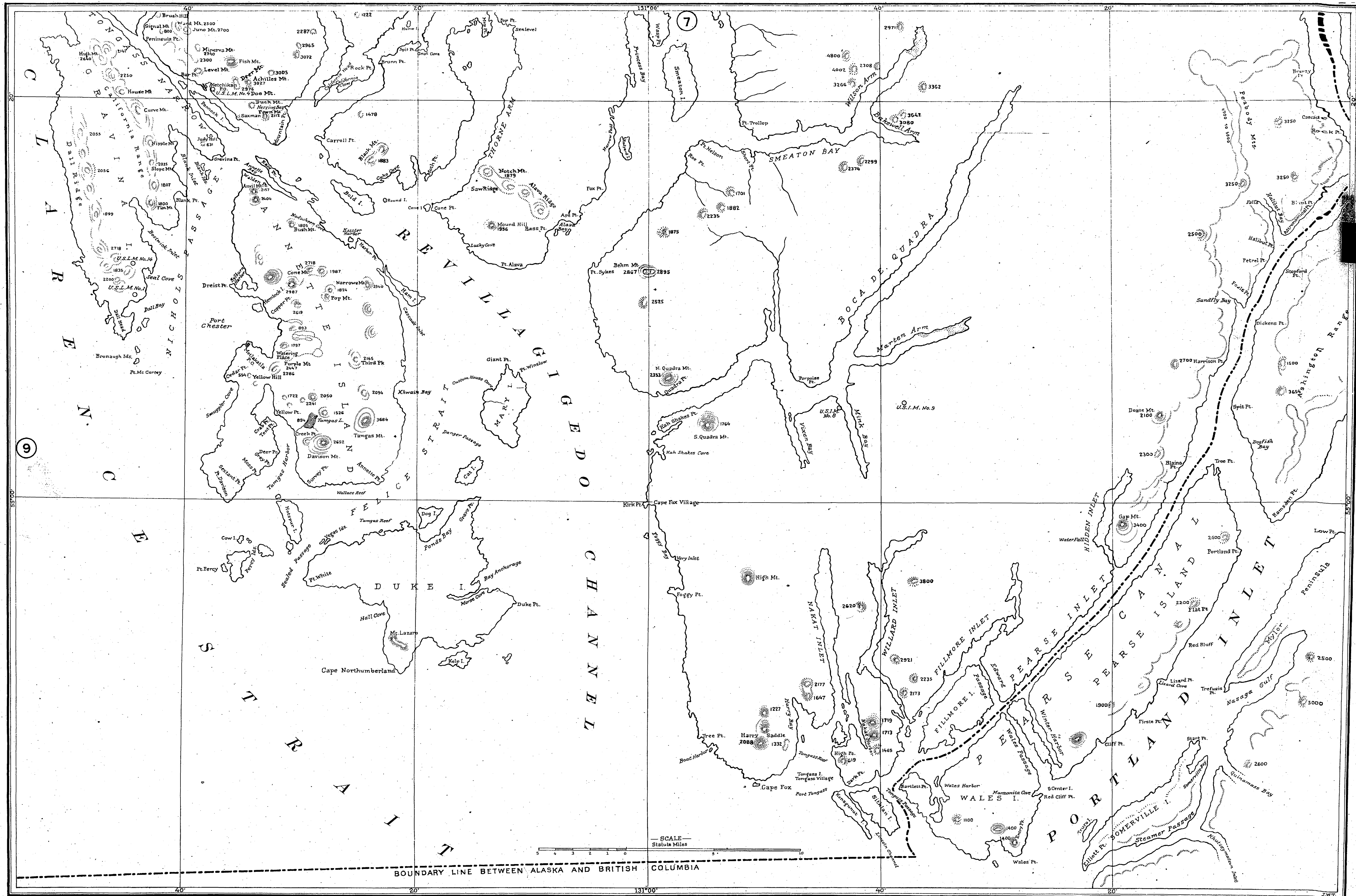
4





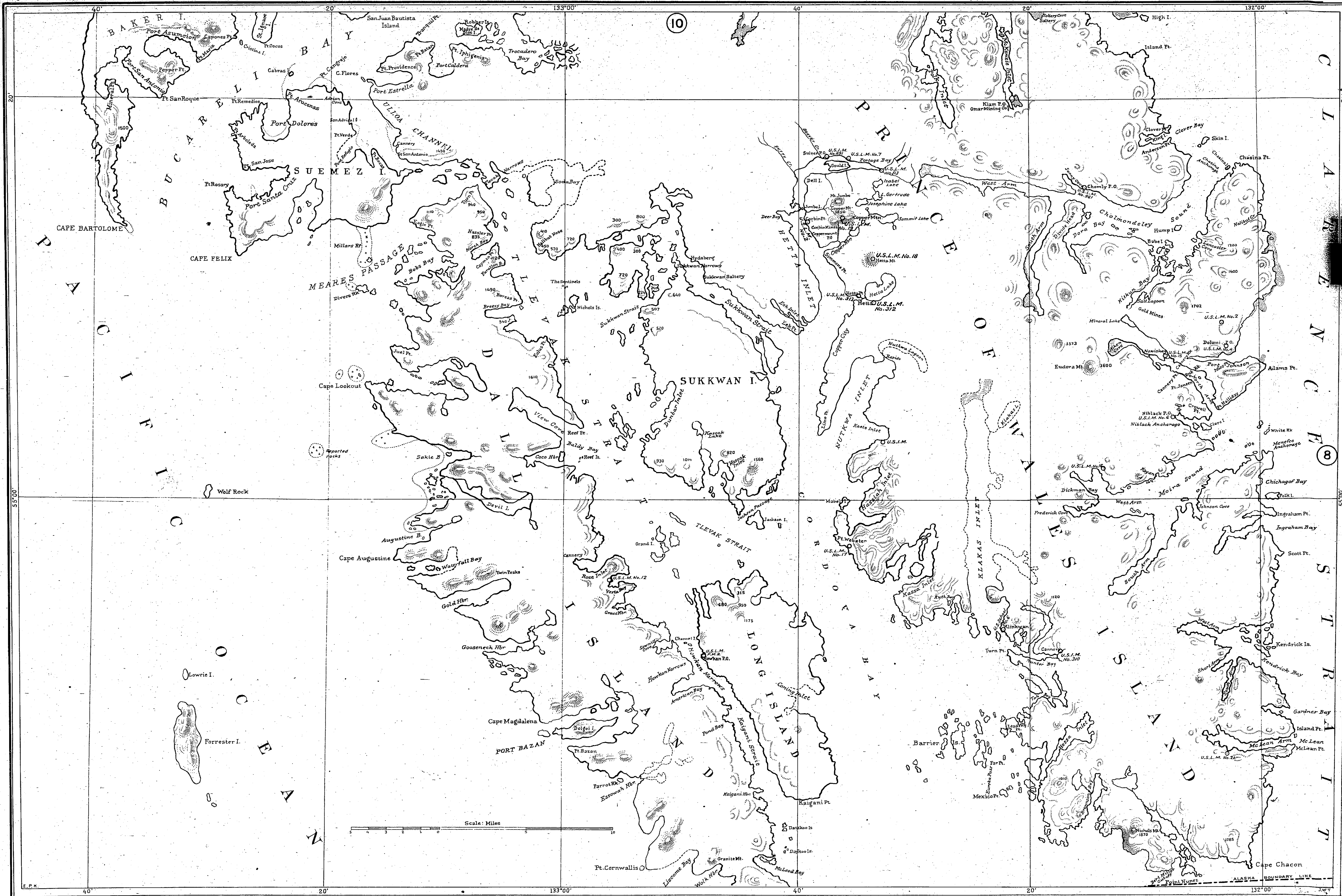


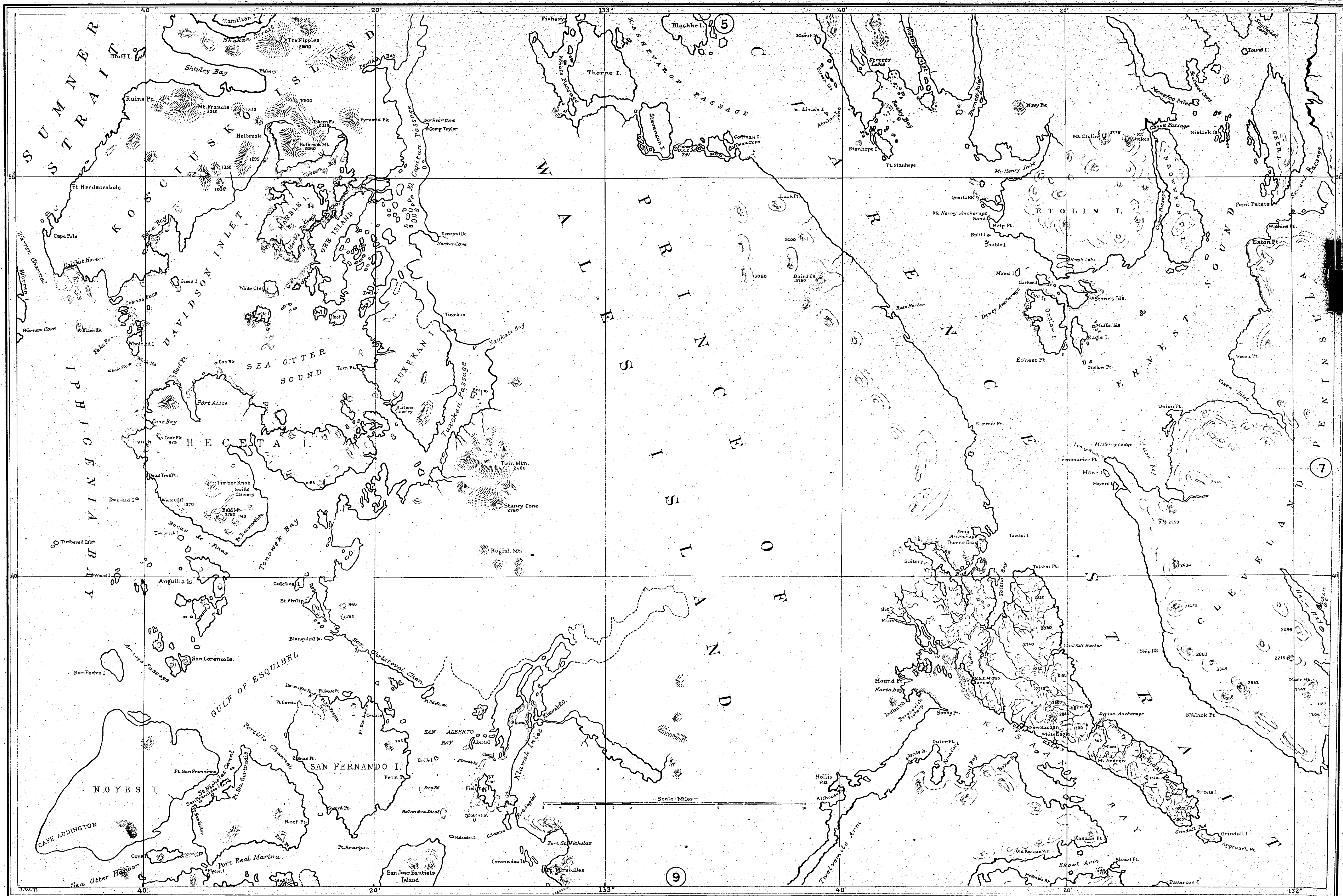


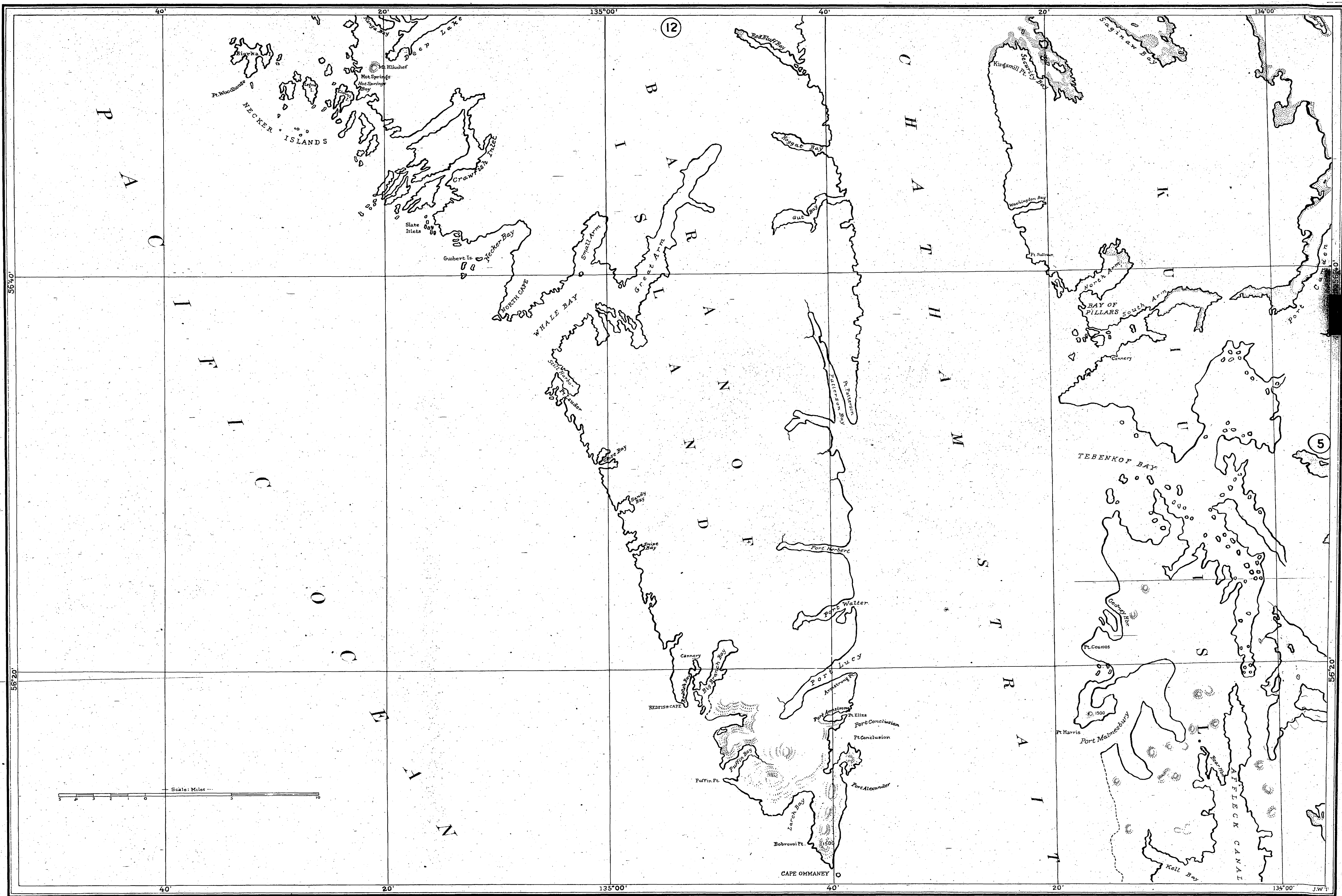


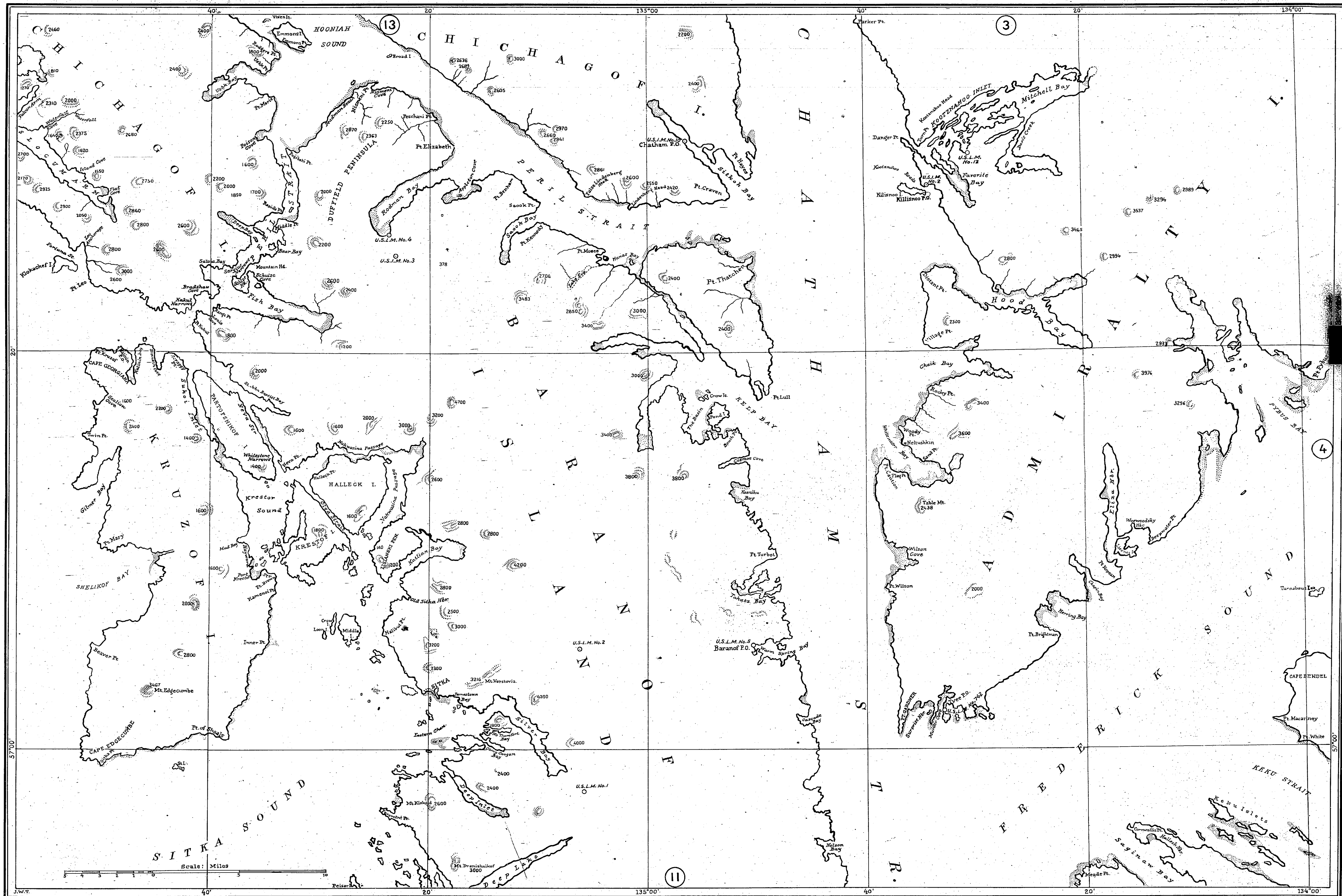
BOUNDARY LINE BETWEEN ALASKA AND BRITISH COLUMBIA

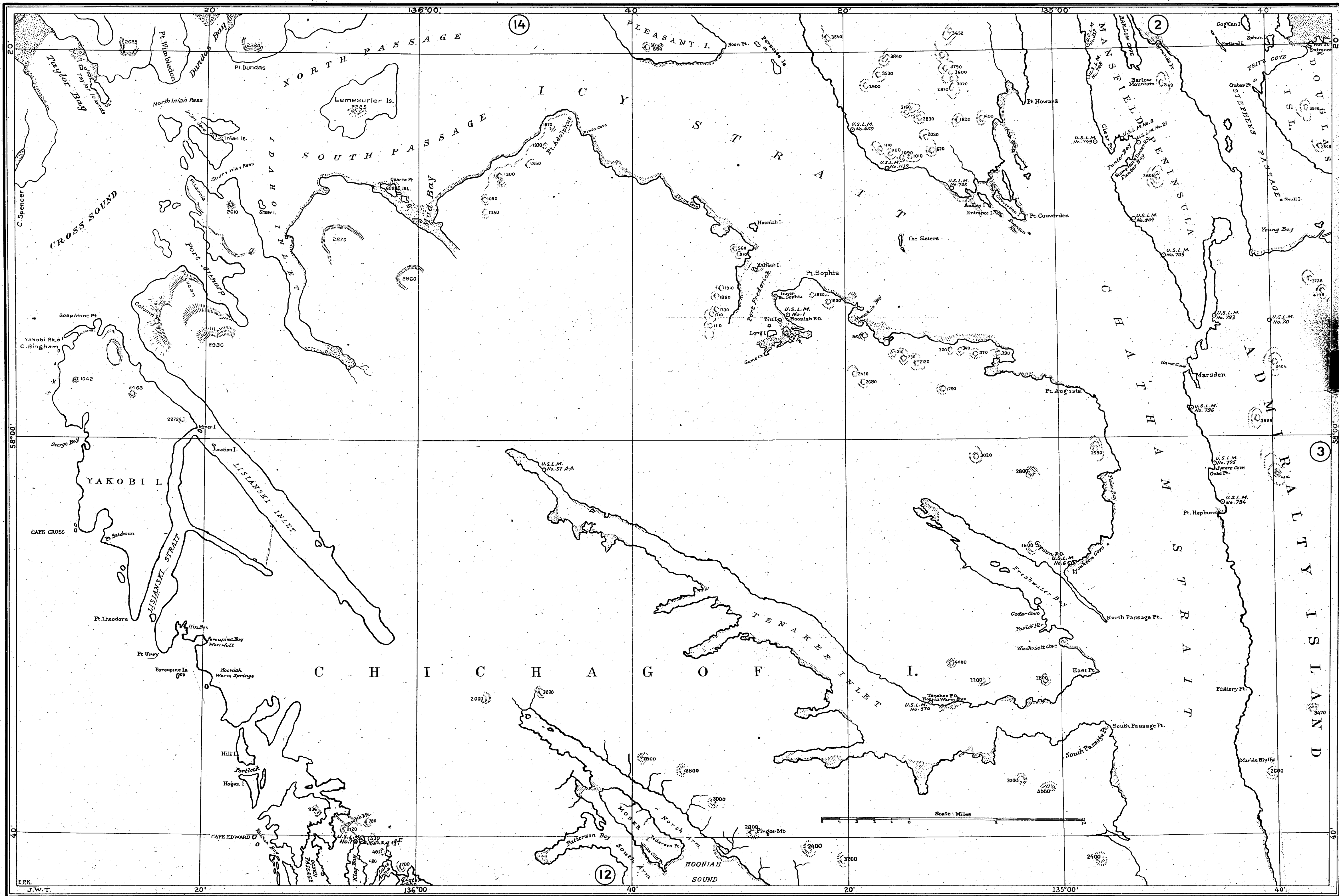
SCALE
Statute Miles





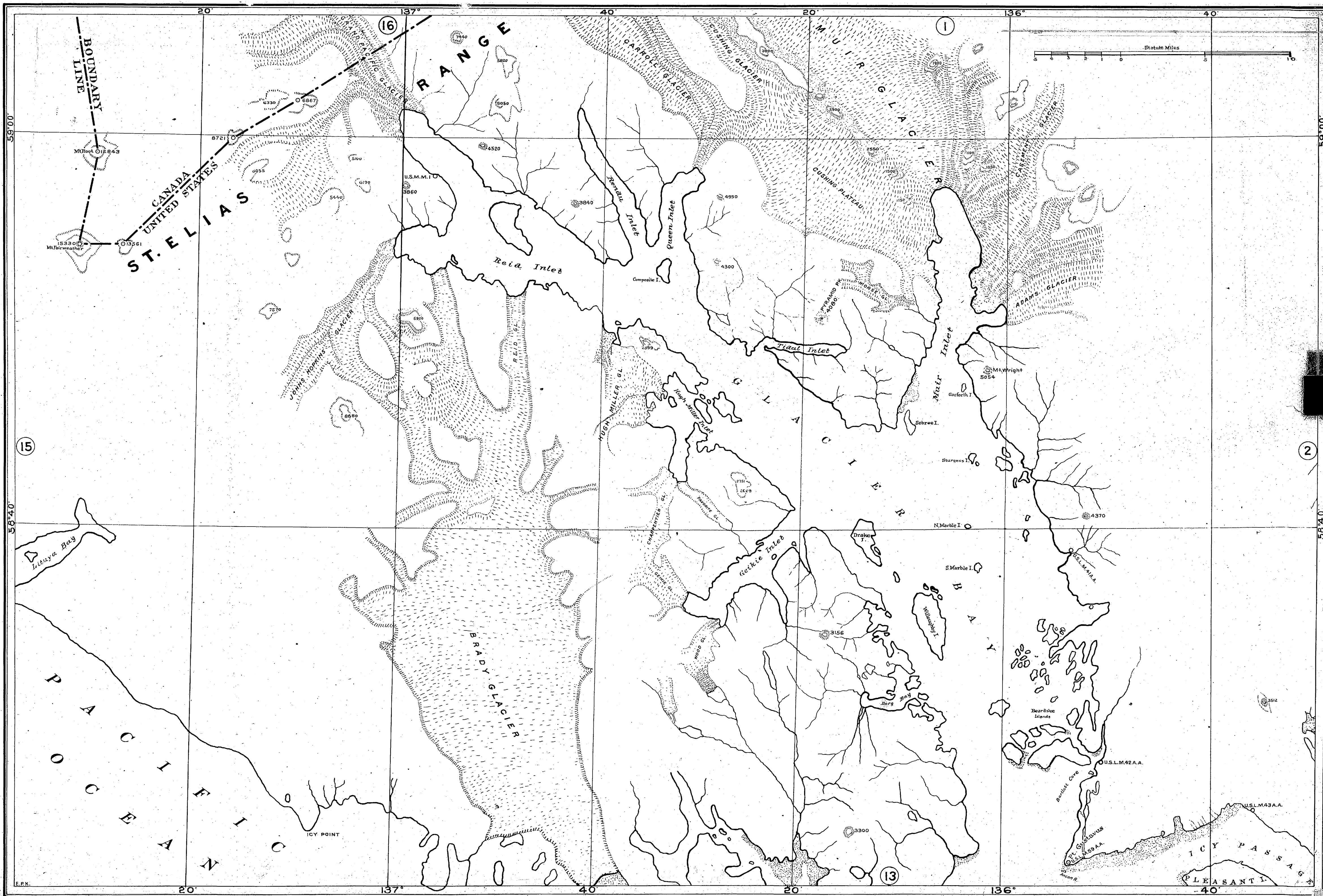


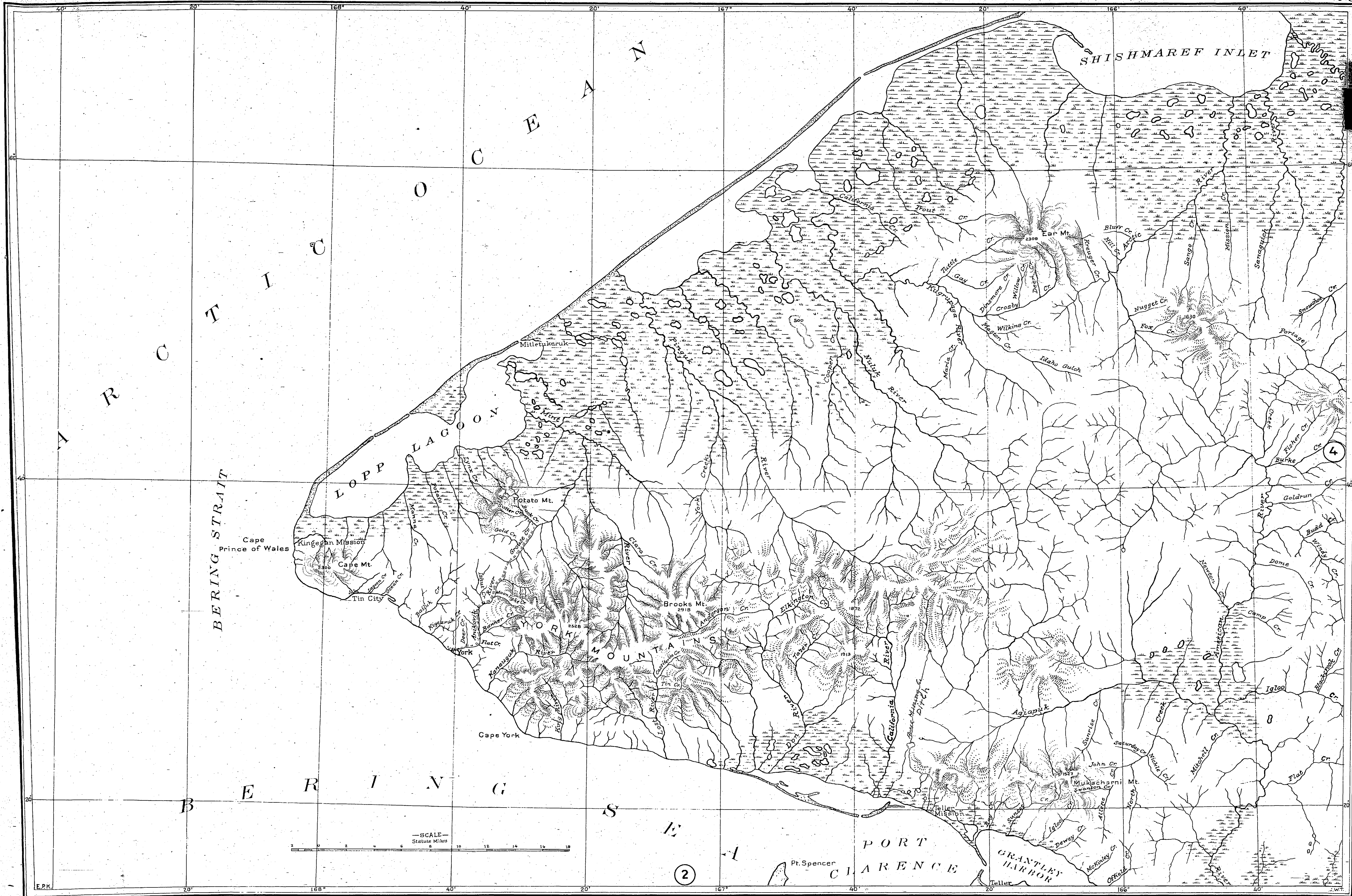


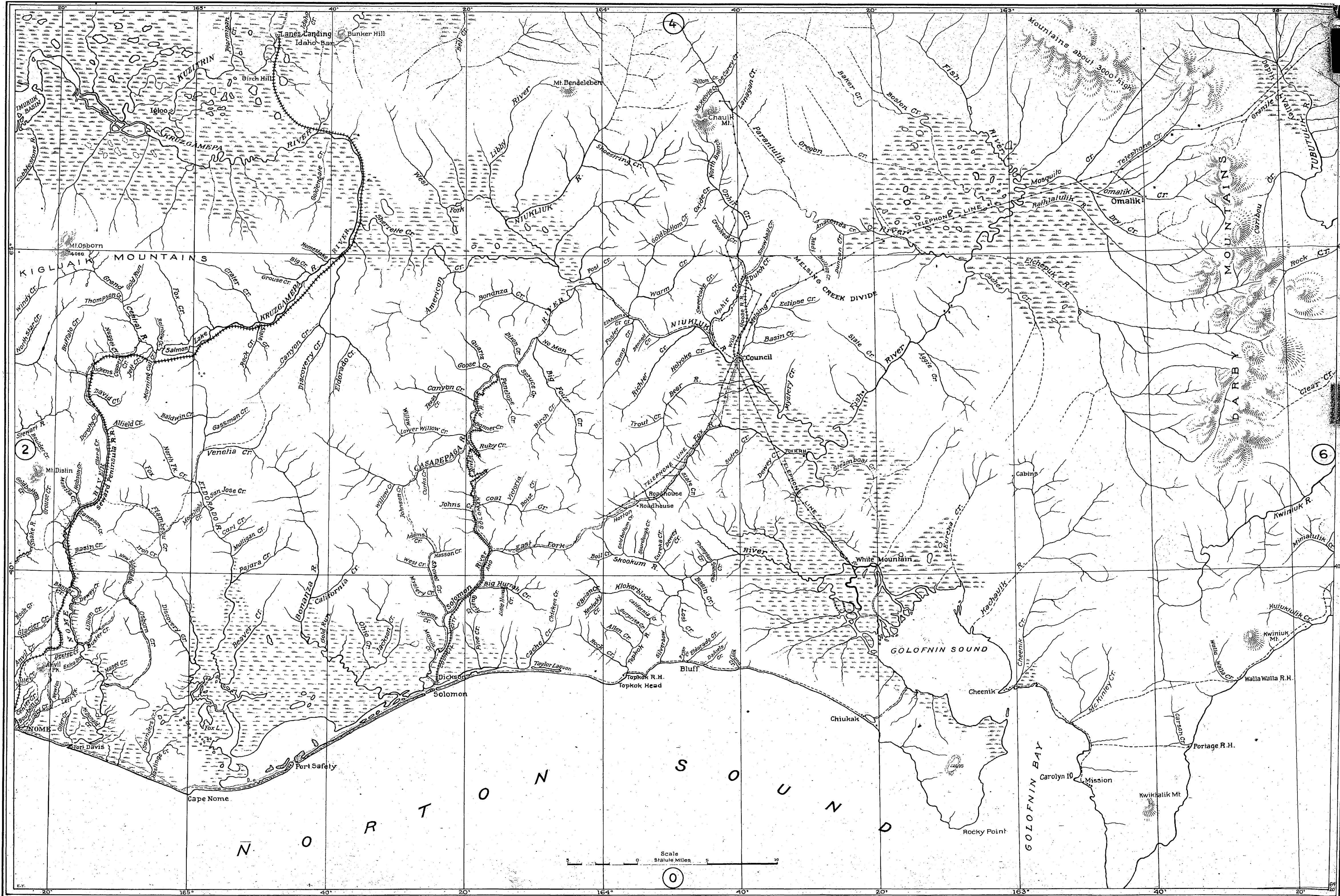


E.P.H.

J.W.T.





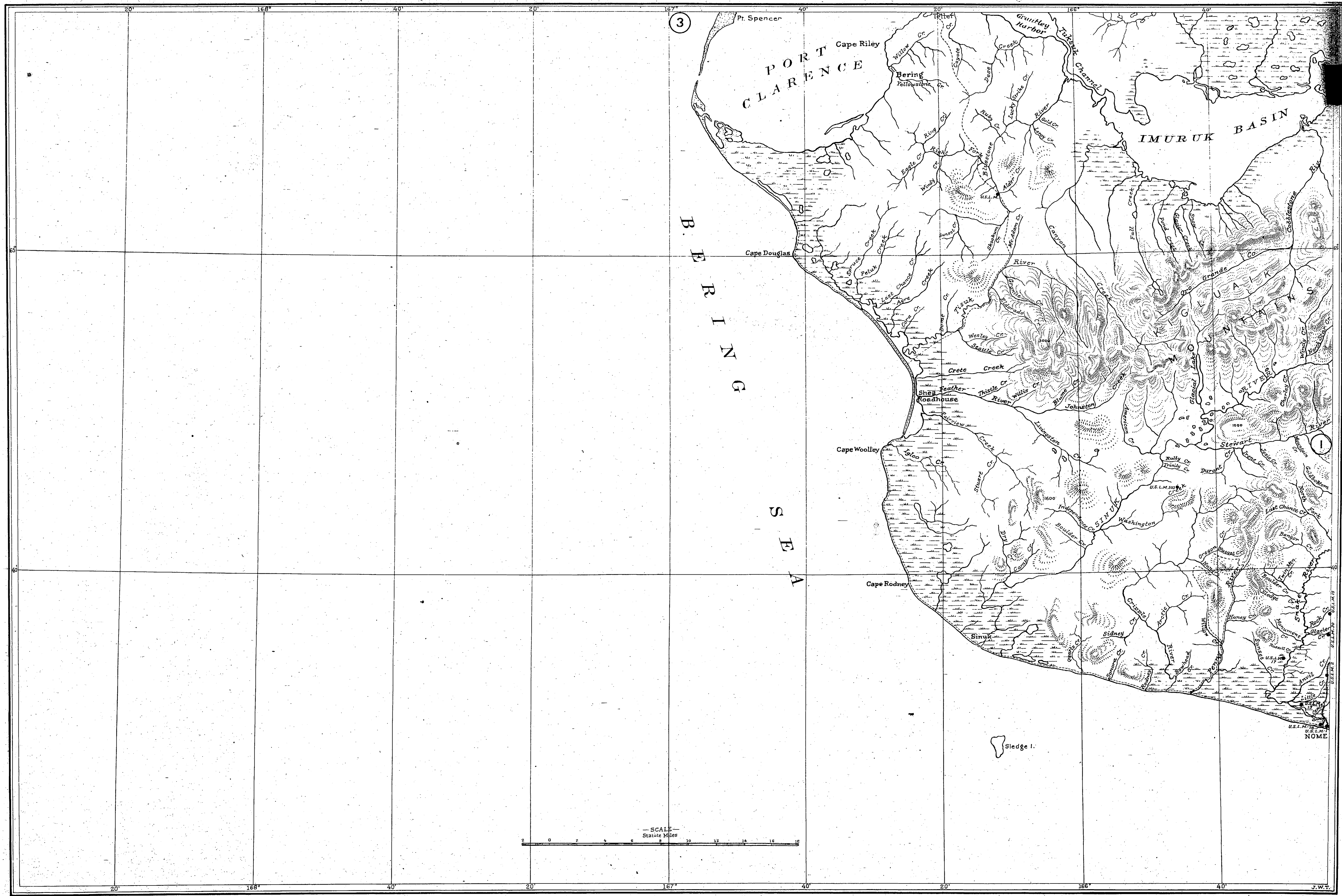


Scale
Statute Miles

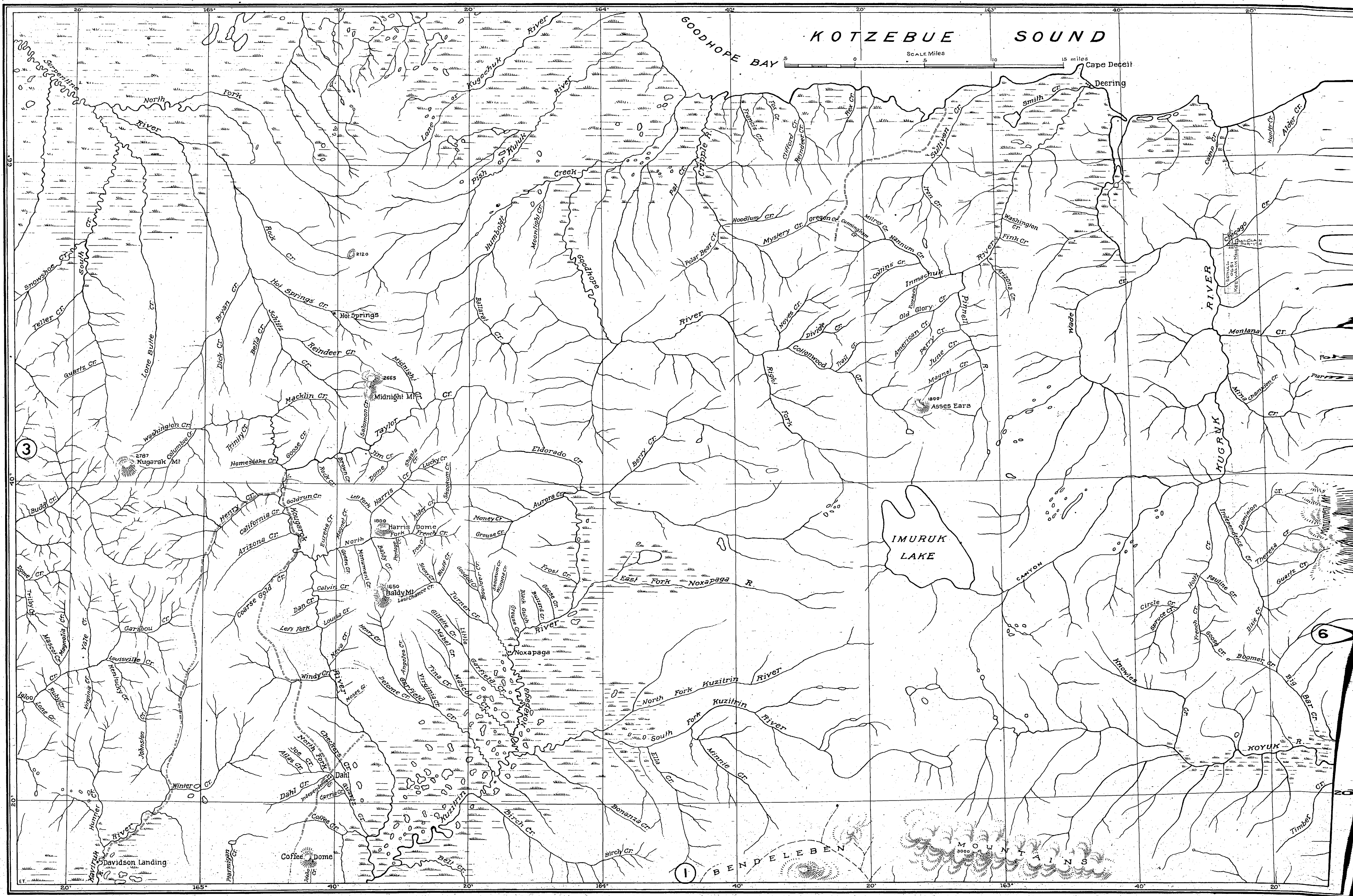
0

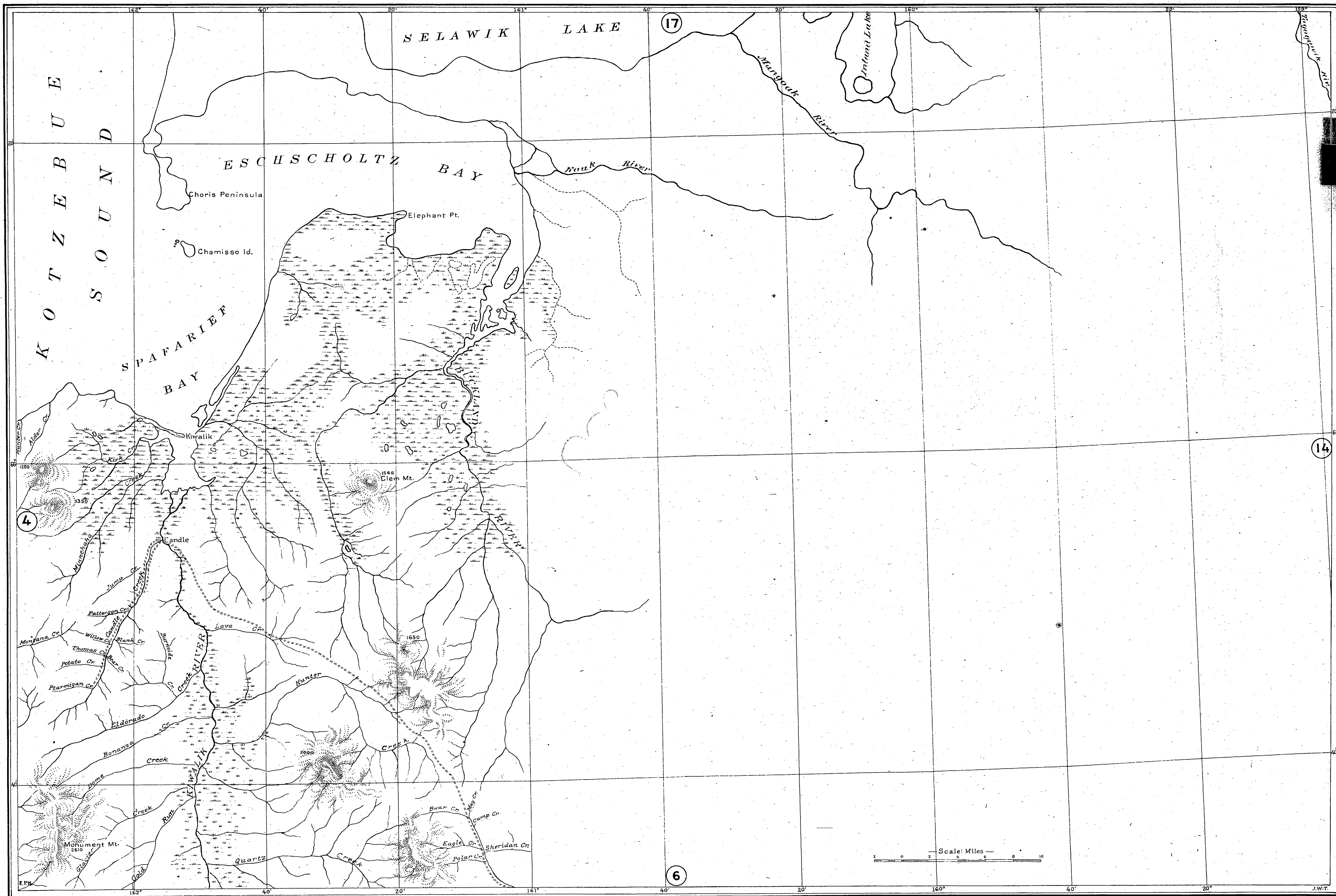
165° 164° 163° 162°

64° 65°

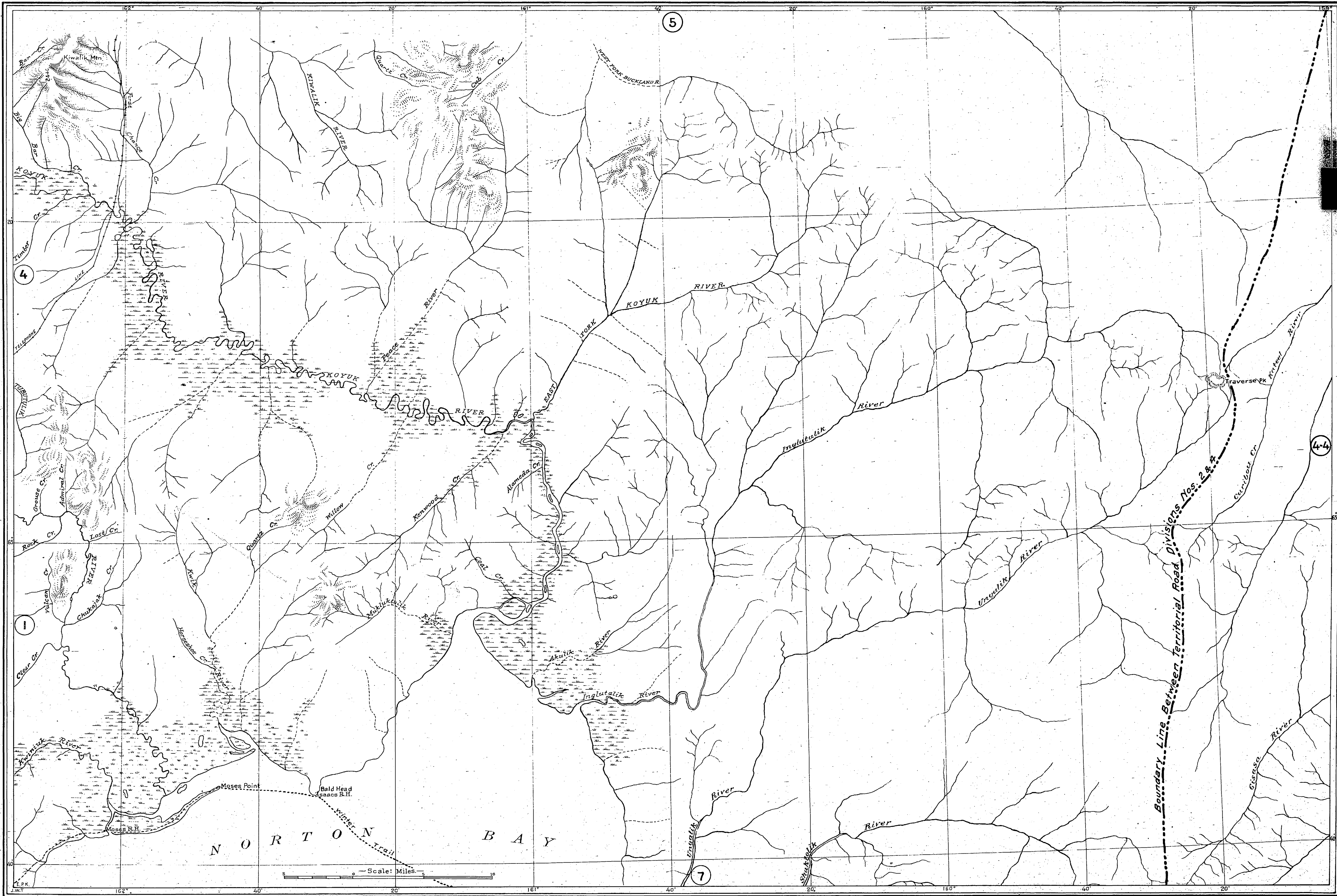


— SCALE —
 Statute Miles





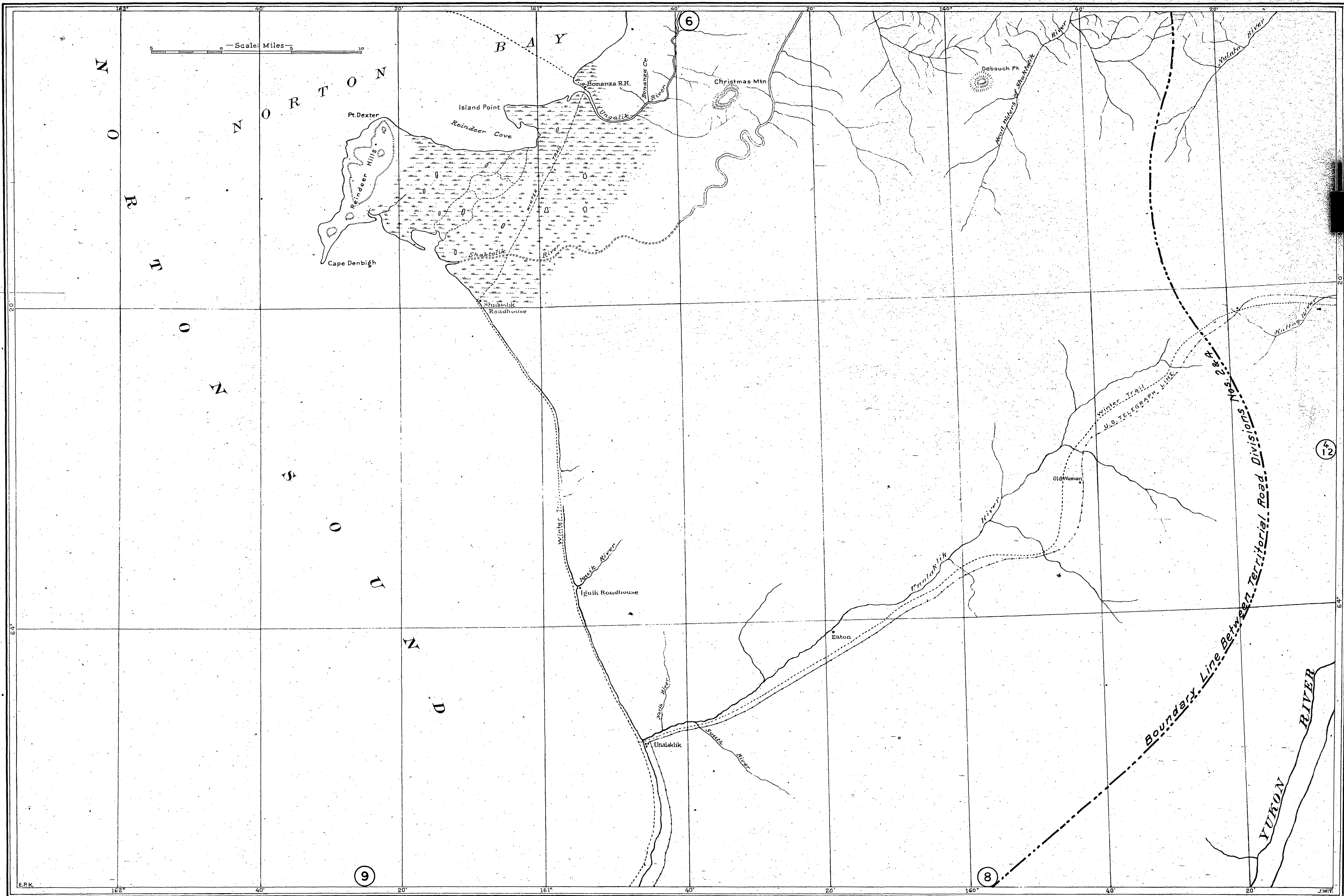
Scale: Miles — 0 2 4 6 8 10



N O R T O N B A Y

Scale: Miles

Boundary Line Between Territorial Road Divisions Nos. 2 & 4



N
O
R
T
O
N

Scale: Miles

B
A
Y

Pt. Dexter

Island Point

Bonanza R.H.

Christmas Mtn

Debauch Pk

Cape Denbigh

Shaktolik Roadhouse

Igulik Roadhouse

Eaton

Old Woman

Unalaklik

Winter Trail
U.S. TELEGRAPH LINE

Boundary Line Between Territorial Road Divisions Nos. 2 & A

YUKON RIVER

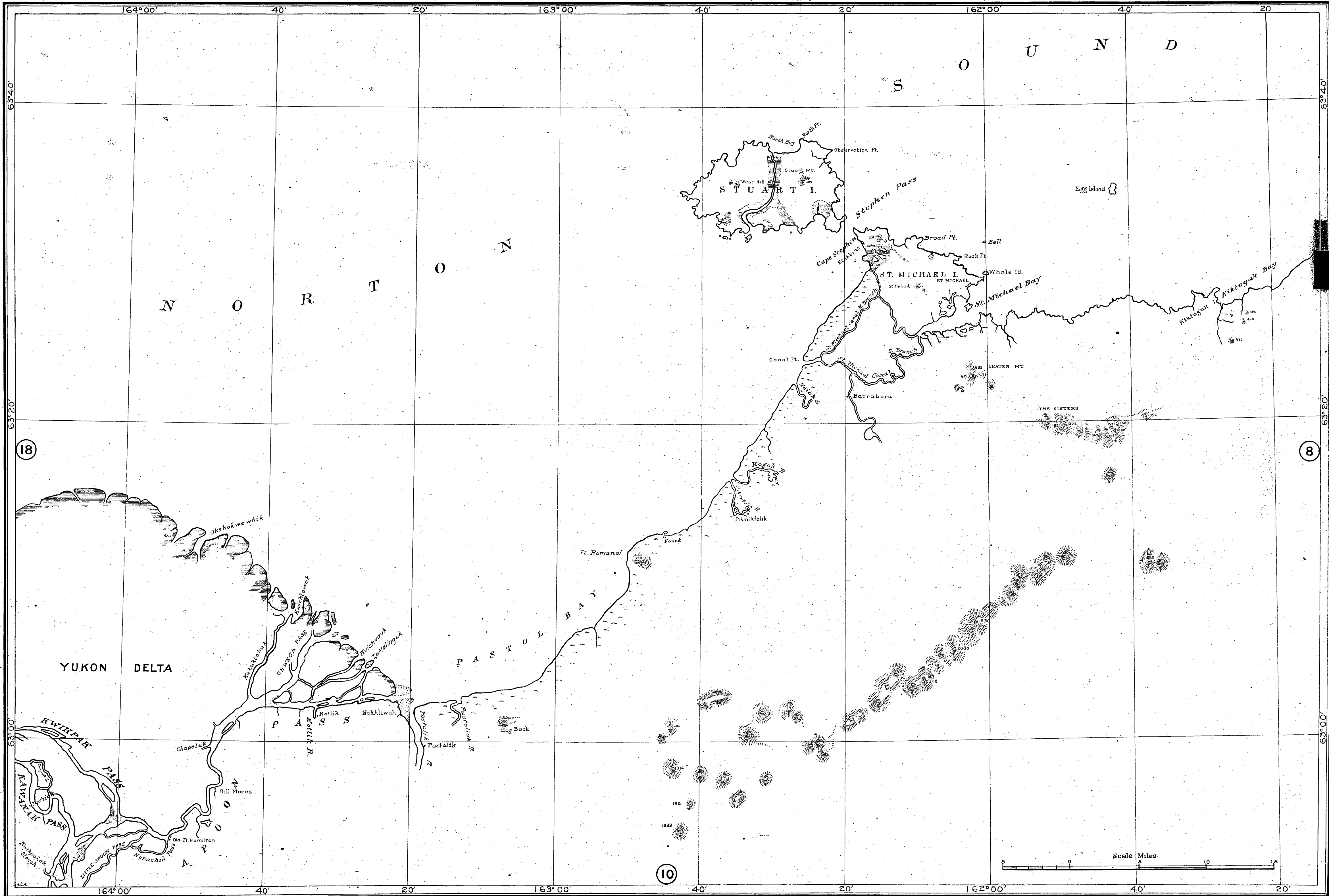
6

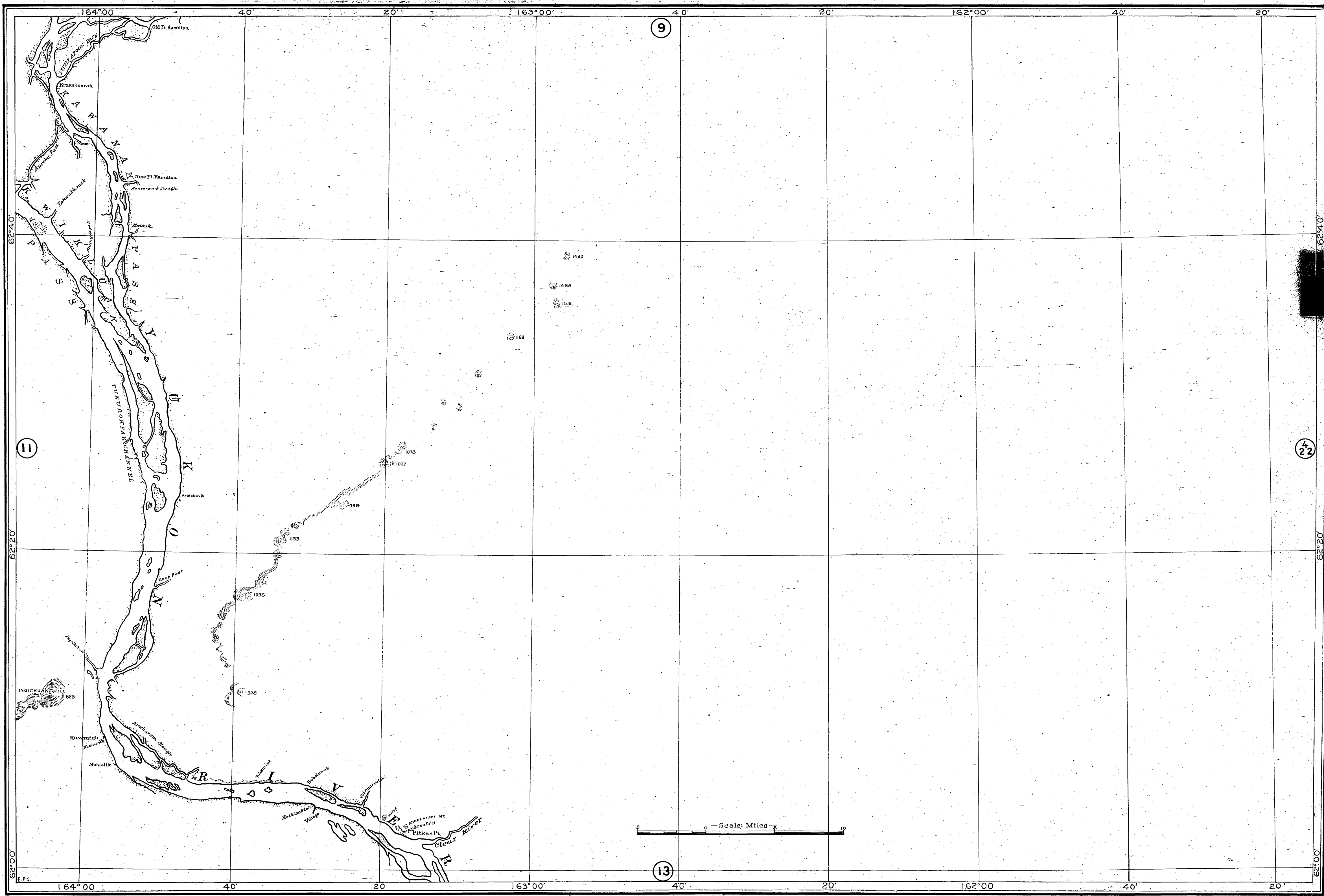
8

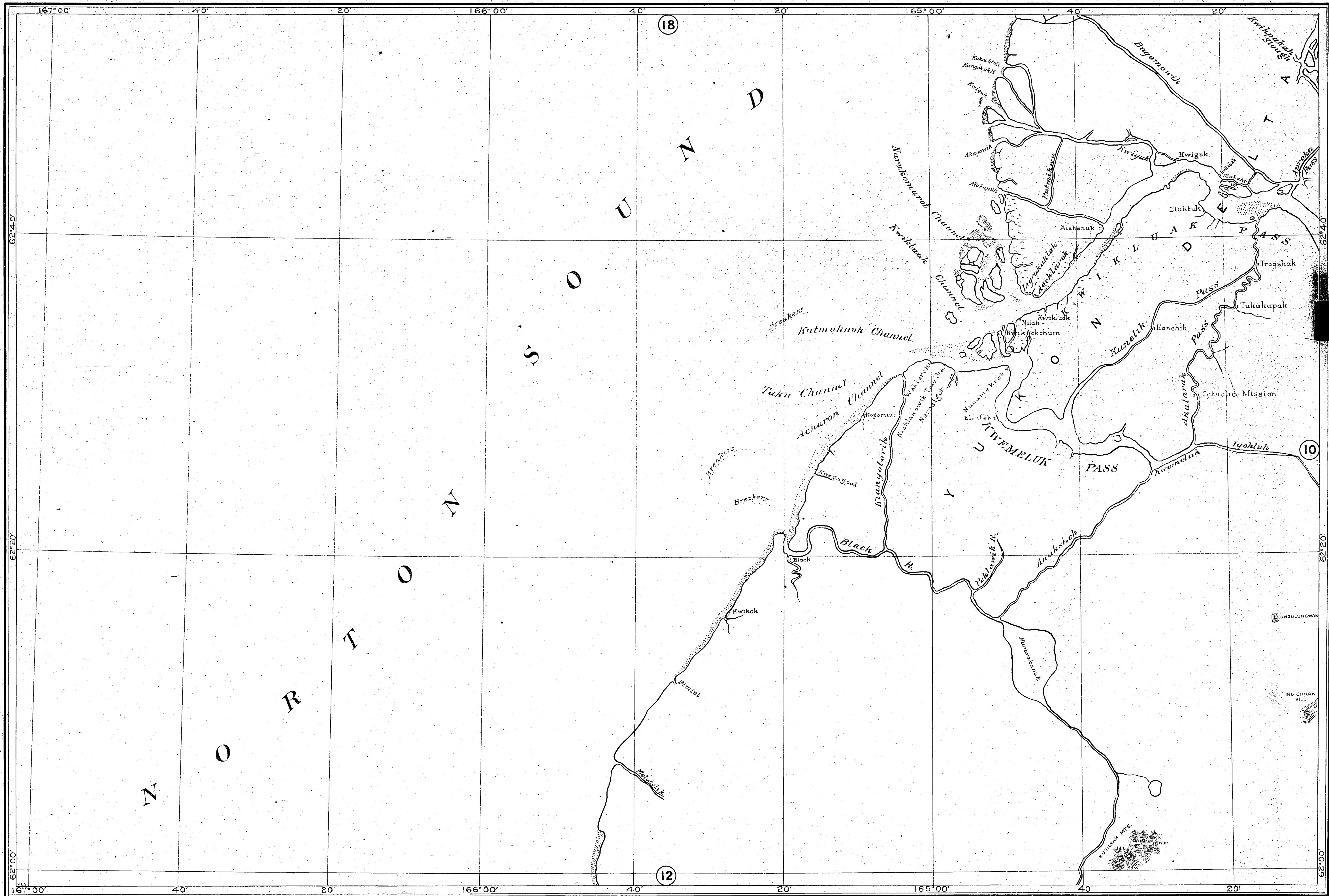
9

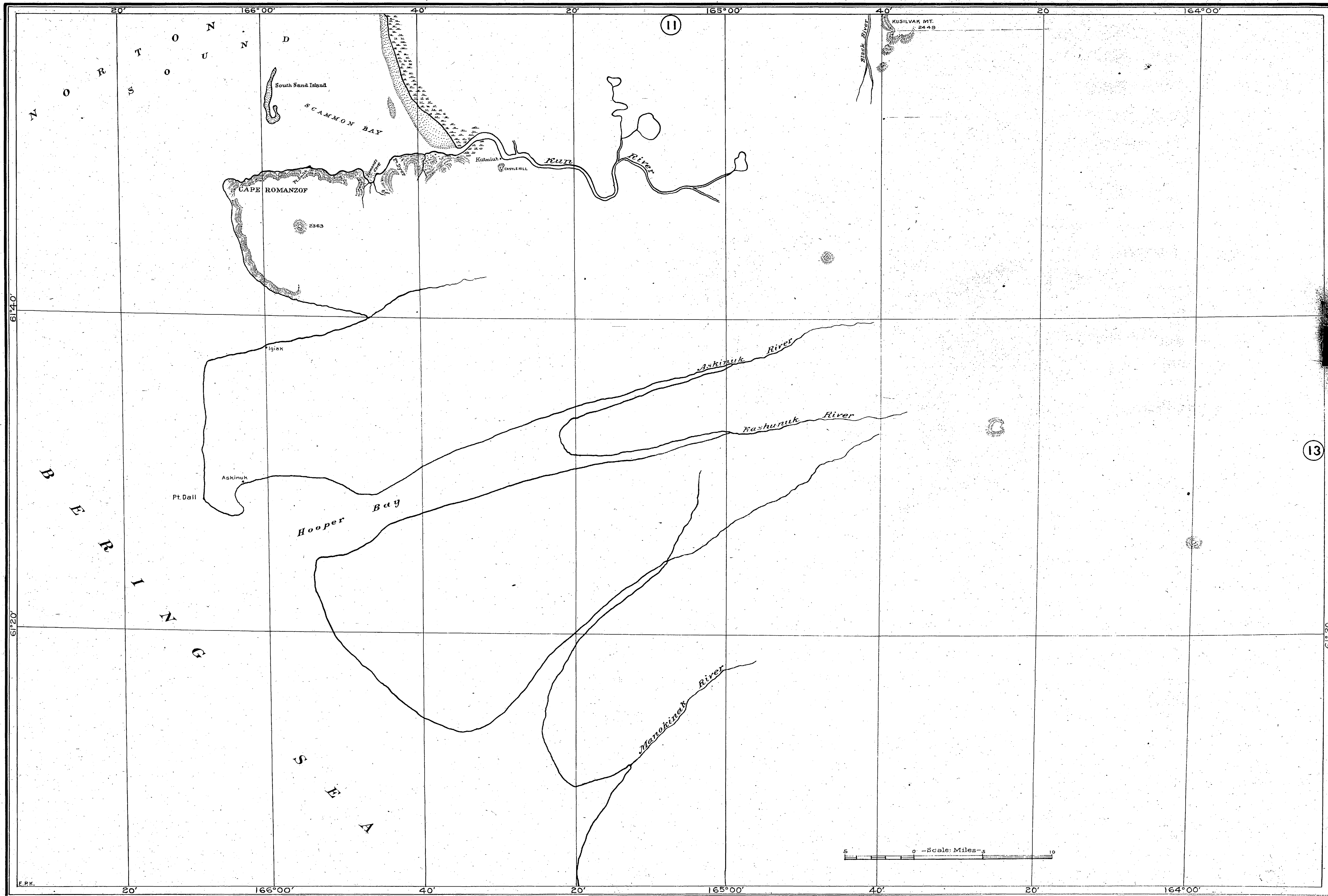
4
12







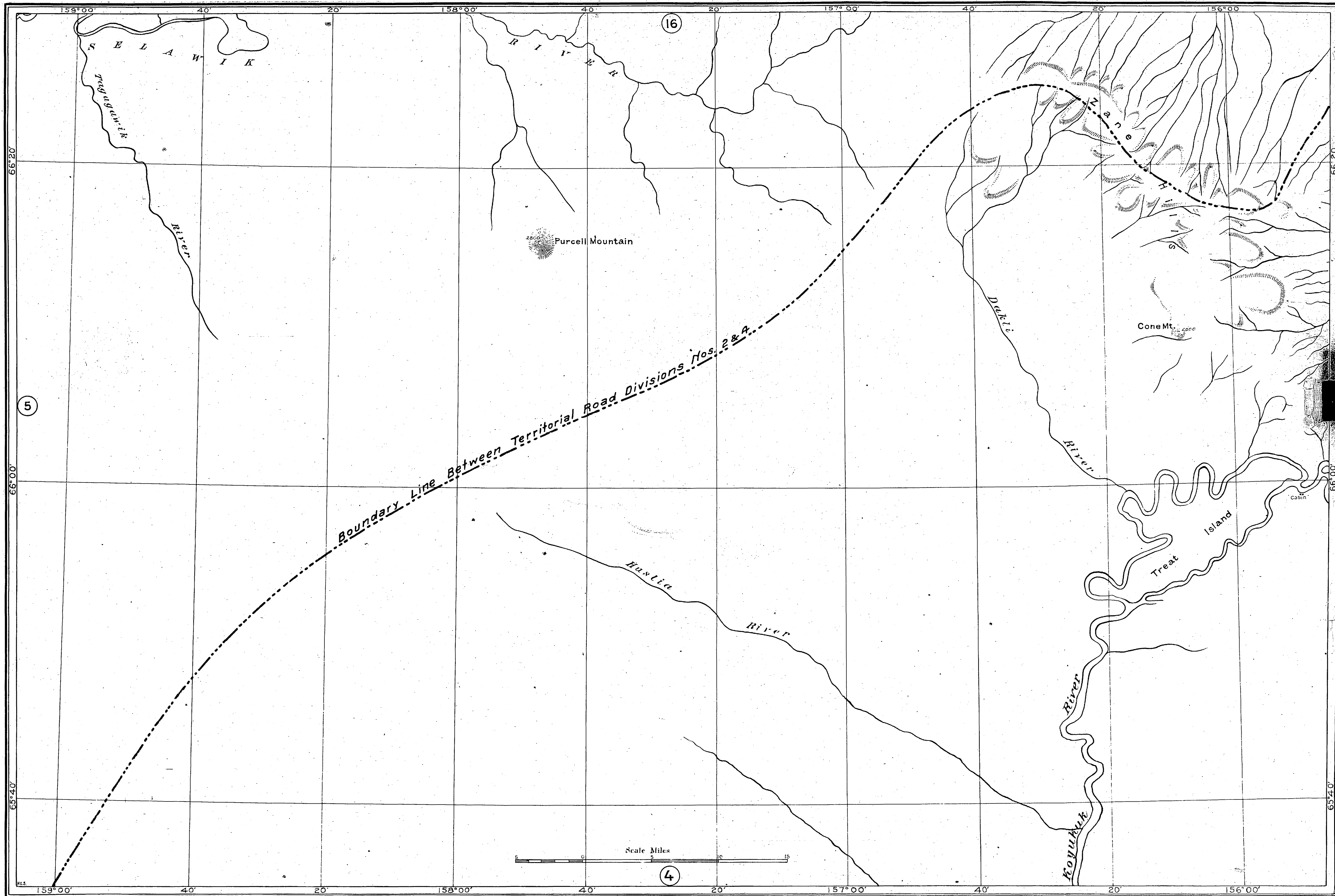






Boundary Line Between Territories (NS) Road Divisions Nos. 2 & 4

E.P.N.



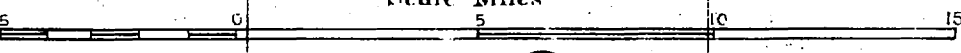
5

16

4

Boundary Line Between Territorial Road Divisions Nos. 2 & A.

Scale Miles



S E L A W I K A

R I V E R

Z a n e

Cone Mt. 4000

Purcell Mountain 2800

Treat Island

Cabin

Sela Wika River

River

Dakti River

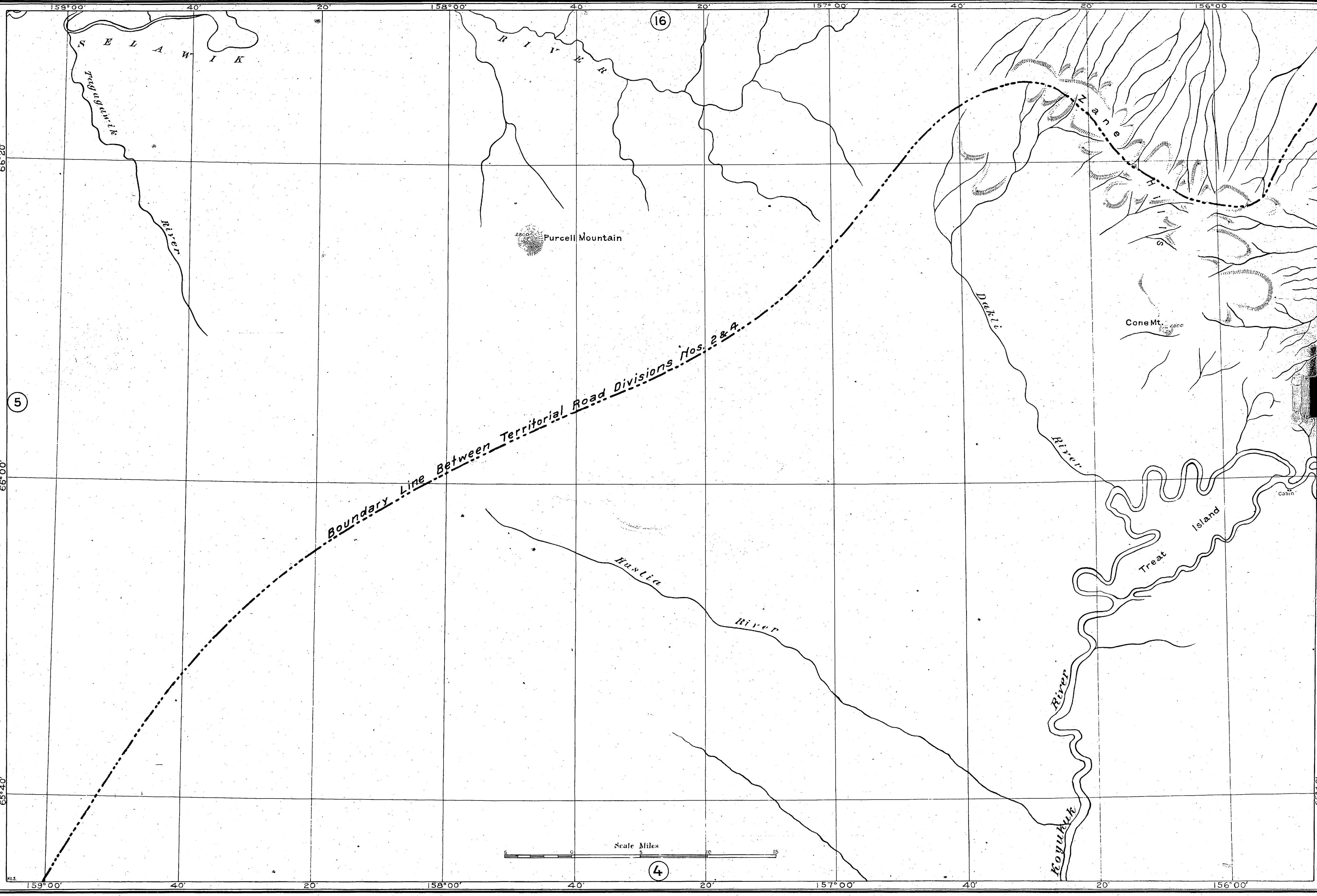
River

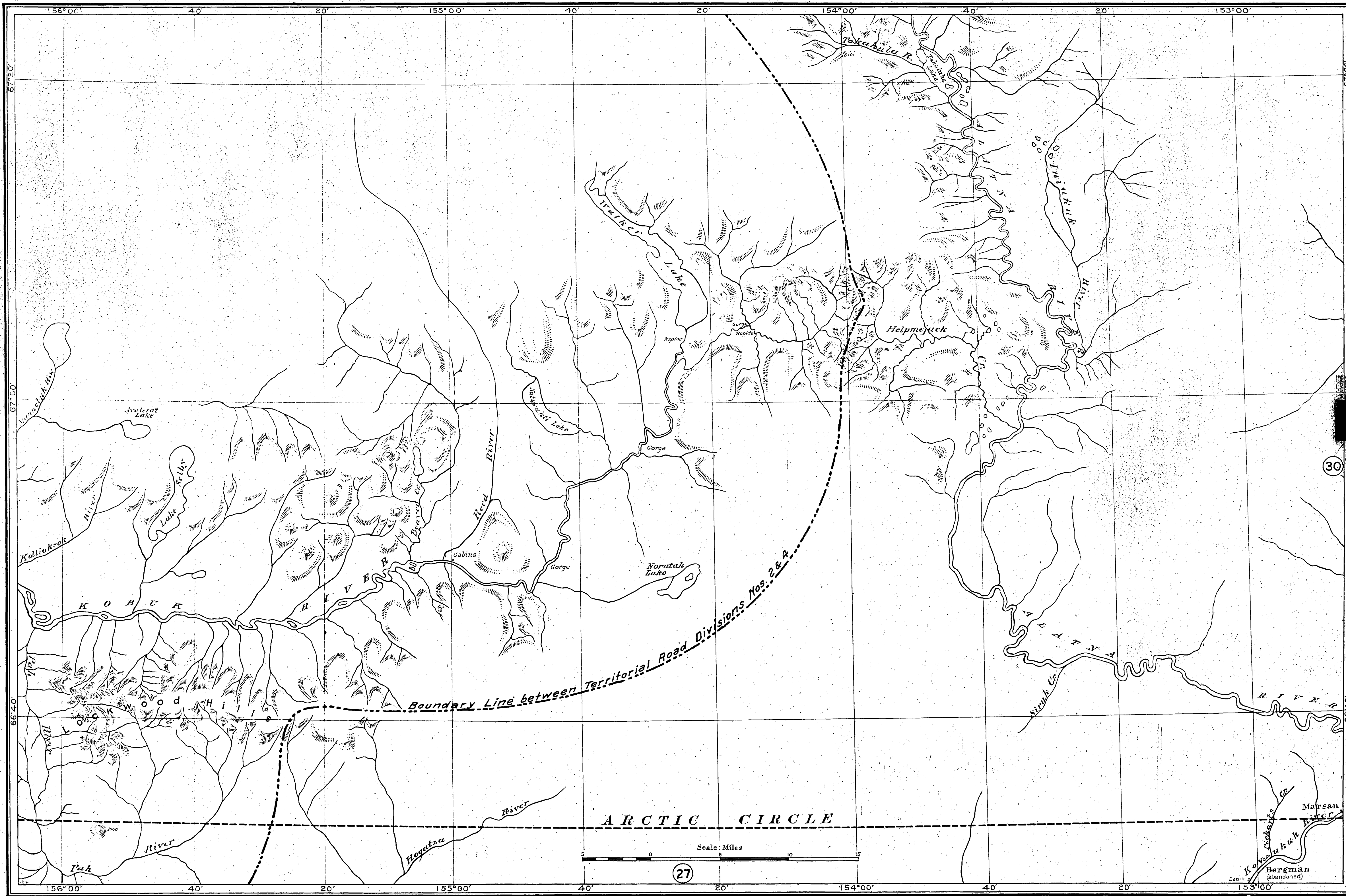
River

Koyukuk River

Hustla River

River





30

27

Koyukuk (abandoned)
Bergman

