

Complete

February 6, 1951

A.R.C. ORDER NO. 40

SUBJECT: Numbering System for Alaska Roads

A.R.C. Order No. 34, dated September 15, 1950 is hereby revoked in its entirety, and is superseded by the provisions of this order.

1. Purpose

A new numbering system is hereby prescribed to replace the old system of "Route Numbers" for roads in Alaska. The new system is intended to accomplish the following purposes:

- a. To reduce the number of route designations for roads by grouping like roads.
- b. To provide a descriptive number for use in the field.
- c. To give an accounting number for use in the office, indicating the District, location, and type of road.

2. Decimal System

Each road will be assigned a number consisting of three digits to the left of a decimal point, and local roads will also have one or more digits to the right of the decimal point.

- a. The first digit, beginning at the left, indicates the general system of roads of which the particular road is a part. If this digit is zero, it indicates that the road is an isolated one and not a part of any one of the primary systems. 3
- b. The second digit indicates the District in which the road is located. 1
- c. The third digit, when it is a zero, indicates that the road referred to is the primary highway of the system as designated by the first digit. A numeral normally indicates that the road is a feeder road from the primary highway, but is also used to indicate that all or part of the primary highway is built to the feeder road standard. 0
- d. The first figure to the right of the decimal point is used to designate a local road system or an individual road. If the number of local roads or local systems, branching off a given main road or feeder, exceeds 9 the numbering continues through 10, 11, etc. Normally, only one number to the right of the decimal point will be sufficient for cost accounting and for assignment of work orders. However, accurate

information on mileage of all roads, whether systems or individual roads, is required semi-annually. Local names should continue to be assigned to roads for ready identification in the field. If the Districts so desire they may numerically identify individual local roads by adding a second decimal and further numbers.

### 3. Systems of Roads

The following primary systems of roads have been designated:

- Route 1 - Richardson Highway and branches
- Route 2 - Alaska Highway and branches
- Route 3 - Glenn Highway (including Tok Cutoff), its extension to Eagle and branches
- Route 4 - Seward - Anchorage Highway and branches
- Route 5 - Sterling Highway and branches
- Route 6 - Steese Highway and branches
- Route 7 - Elliott Highway, its extension to Manley Hot Springs, and branches
- Route 8 - Paxson-Cantwell-McKinley Park Road, its extension to Kantishna, and branches
- Route 9 - Juneau, Tee Harbor, Haines, Haines Junction, and branches

### 4. Numerical Designation of Districts

The following numerical designations of Districts are to be used in the numbering system:

- Anchorage District - No. 1
- Valdez District - No. 2
- Fairbanks District - No. 3
- Nome District - No. 4
- Haines Sub-district- No. 5

### 5. Explanation

Attached hereto is a list intended to reflect all roads under A.R.C. jurisdiction. This gives old route numbers and gives mileage as accurately as it can be determined from information available to this office.

Within the coming season each District should check all mileages within their jurisdiction and report any discrepancies. This report should cover any mileage definitely abandoned and should correct mileage affected by realignment. It is believed that a study of the above, together with the attached list, will readily show the method used and the simplicity of the system. It will be noted that the Sterling Highway itself is numbered 511 in order that its standard of construction may be identified by the third numeral as being that of feeder standard. In the same way the Steese Highway is partly 630 and partly 631. Care should be taken to avoid duplication of mileage where two roads may be felt to coincide. For example the Steese Highway should be measured from the city limits but the Steese Highway to University road is now considered a branch of the Steese and should be measured from the junction of the two. It will be noted that some roads numbered as feeders, because of their geographical position, are listed under the heading Through Roads because of their construction standard. The Matanuska - Wasilla Junction road should be measured from the junction with the Palmer - Matanuska road just north of Matanuska to the junction with the Finger Lake - Wasilla road east of Wasilla.

There is also attached a reconciliation list which is designed to inform the field offices as to how certain mileages were adjusted or how certain roads were reclassified. Further reconciliation will be necessary at the end of this season, when all Districts have reported on their mileage check. In the meantime new construction will be added to our records from the monthly reports submitted by the Districts and it is requested that utmost care be given this feature of the reports.

*A. F. Ghiglione*  
A. F. Ghiglione  
Chief Engineer

Attachments

THROUGH ROADS

<u>New Number</u>	<u>Old Number</u>	<u>Description</u>	<u>Miles</u>
120	63.0 125.0 42.3 4BA, 4C, 4G	Richardson Highway (Valdez District)	230.3
130	4K	Richardson Highway (Fairbanks District)	135.6
131	(7V)	Ladd Field Spur	0.4
230	65L	Alaska Highway	203.0
310	7.4 40.7 7.0 68.8 75, 75L, 35.I, 96B	Glenn Highway ( <u>Anchorage District</u> )	123.9
311	75M	Anchorage 4th Avenue Extension	0.8
320	65.5 109 4DB, 65A	Glenn ( <u>including old Tok</u> ) (Valdez District)	174.5
330	65A	Glenn ( <u>Little Tok-Tok Junct.</u> ) (Fbnks. Dist.)	25.0
410	75P, 75Q	Anchorage - Seward (Anchorage - Girdwood)	37.6
411	75A	Anchorage - Spenard	3.0
630	7G	Steese (Fairbanks - North Camp)	1.5
632	7D	Steese Highway - University	4.0
950	3AB	Haines - Boundary	40.3

123.9  
 174.5  
 25.0  
 37.6  
 3.0  
 1.5  
 4.0  
 40.3  


---

 983.9

FEEDER ROADS

<u>New Number</u>	<u>Old Number</u>	<u>Description</u>	<u>Miles</u>
121	6A	Edgerton Cutoff, Willow - Chitina	39.0
231	65L	Northway Junction - Air Field	6.0
312	0.5 7.1 6.3 35IA, 35L, 35J	Glenn Highway - Community Center - Palmer- Matanuska - Wasilla Junction	13.9
313	0.3 11.7 35IA 35H	Glenn North to Palmer - Finger Lake - Wasilla	12.0
314	7.5 11.3 14.8 35B 35E 35F	Glenn Highway - Fishhook Junction - Wasilla - Knik	33.6
321	65G	Slana - Nabesna	44.0
331	112.3 25.0 65M 11A	Tetlin Junction - Eagle	137.3
511	55C	Sterling Highway, Forest Boundary-Homer	119.3
512	55C	Kenai Junction - Kenai	10.6
631	10.0 7.2 9.3 87.0 47.0 7G, 7I, 7A, 16, 15	Steese Highway - North Camp - Circle University - Ester	160.5
633	7D	Central - Circle Hot Springs - Portage Creek	18.0
634	15A		
731	10.0 61.0 7B, 7K	Elliott Highway, Fox - Manley Hot Springs	71.0
732	30	Manley Hot Springs Landing - Eureka (When Elliott Highway is extended to connect up this route can be made a spur from Eureka to the junction.)	25.7
811	76C	McKinley Park Station - Cantwell - Paxson's (Anchorage District)	15.6
*812	88.3 46D	McKinley Park Station - North Park Boundary	88.3
813	4.5 46 DA	North Park Boundary - Kantishna	4.5
821	76	Paxon's - Cantwell (Valdez District)	10.0
011	25.0 22.0 32G, 38D	Kuskokwim Landing - Ophir	47.0
012	8.7 5.7 9.0 32B 33C 33D	Iditarod - Flat	8.7
013	92R	Dillingham - Wood River	9.5
014	94	Albert Road	-1.2
031	28.5 28.0 38A, 38E	Ruby - Long - Poorman	56.5
041	8	Nome - Council	78.0
042	13A	Nome - Bessie	3.2
043	89A	Seward Peninsula R.R.	80.2

\* Constructed and Maintained by National Park Service funds.

LOCAL ROADS

<u>New Number</u>	<u>Old Number</u>	<u>Description</u>	<u>Miles</u>
120.1	36	Valdez - Mineral Creek	10.7
120.2	4EA	Robe Lake Branch	0.5
121.1	6E	Chitina - Native School	1.0
121.2	57K	Chitina - Chitina River	1.0
130.1	7V	Cushman Street Extension	0.5
130.1	7W	West Fairbanks	3.1
130.2	7T	Badger Farm Roads	20.1
130.3	4K	Old Richardson Highway	14.5
130.4	4JA	Lake Harding Branch	1.7
130.5	4AA	Richardson Highway - Democrat	4.0
310.1	75M	Mountain View Loop 310.1.1	2.0
	75	Airport Heights 310.1.2	2.1
	75A	Lake Otis Road 310.1.3	2.2
	New	Muldoon Road 310.1.4	4.2
	New	Tudor Road 310.1.5	3.0
	New	DeBarr Road 310.1.6	3.0
	New	Portal Road 310.1.7	1.0
	New	Baxtor Road 310.1.8	0.8
	New	Dowling Road 310.1.9	0.3
	New	Boniface Road 310.1.10	1.5
310.2	75IA	Eagle River Road 310.2.1	1.5
	75L	Hirchwood Road 310.2.2	2.0
	75L	Eklutna Lake Road 310.2.3	10.0
	75LA	Plumly Road 310.2.4	0.5
	75IA	Eklutna School Road 310.2.5	1.8
	75IA	C.A.A. Road 310.2.6	0.3
	75IA	Bodenburg Loop 310.2.7	6.2
	75IA	Clark Road 310.2.8	3.0
	New	Huntley Road 310.2.9	1.5
	New	Wolverine Road 310.2.10	1.0
	35LA	Sherrod Road 310.2.11	0.6
310.3	35B	Farm Loop Road 310.3.1	2.3
	35B	Lossing Road 310.3.2	0.5
	35I	Scott Road 310.3.3	1.7
	35I	Marsh Road 310.3.4	0.3
	35I	Archie Road 310.3.5	0.2
	35I	Rue Road 310.3.6	0.3
	35I	Collier Road 310.3.7	0.2
	35I	Buffalo Mine Road 310.3.8	5.4
	35I	Buffalo R.R. Spur 310.3.9	0.3
	96B	Chickaloon Branch Road 310.3.10	2.0
	96B	Jonesville Branch Road 310.3.11	2.4
	96B	Mile 58 Road 310.3.12	1.2
	96B	Hitchcock Road 310.3.13	0.5

LOCAL ROADS

<u>New Number</u>	<u>Old Number</u>	<u>Description</u>	<u>Miles</u>
312.1	35IA	Community Center 312.1.1	1.2
	35C	Springer System 312.1.2	9.8
	35LA	McLeod Road 312.1.3	2.5
	35IA	Schible Road 312.1.4	0.1
	35IA	Herman Road 312.1.5	0.2
	35IA	Moore Road 312.1.6	0.3
	35K	Lynn Road 312.1.7	0.7
	35K	Matanuska Trunk (To Finger Lake-Palmer Road) 312.1.8	2.5
	New	Jensen Road 312.1.9	0.2
	New	Church Road 312.1.10	0.2
	35Q	Grantram Road 312.1.11	0.6
	New	Walton Road 312.1.12	0.5
	35Q	Edlund Road 312.1.13	7.6
	New	Anderson Road 312.1.14	0.4
	35Q	Davis Road 312.1.15	0.7
	35H	Fosdick Road 312.1.16	1.2
313.1	35H	Hammer Road 313.1.1	0.3
	35H	Arnt Road 313.1.2	0.2
	35K	Matanuska Trunk (To Bogard) 313.1.3	1.1
	35K	Griffith Road 313.1.4	0.6
	35Q	Hyer Road 313.1.5	1.0
314.1	35T	Werner Road 314.1.1	0.5
	35B	Moffat Road 314.1.2	0.5
	35B	Campbell Road 314.1.3	0.3
	35K	Matanuska Trunk (To Bogard) 314.1.4	2.2
	35B	Cunningham Road 314.1.5	0.3
	35BA	Falk Road 314.1.6	1.0
<del>314.2</del>	<del>35B</del>	<del>Fishhook Junction - Willow</del> <del>314.2.1</del>	<del>4.8</del>
	35A	Archangel Road 314.2.2	5.5
See Attached Sheet	35D	Willow Creek Extension 314.2.3	15.0
	35DA	Gold Chord Road 314.2.4	3.0
	35DD	Upper Willow Road 314.2.5	1.3
	35Q	Gold Mint Road 314.2.6	4.2
	35Q	Reed Creek Road 314.2.7	1.3
	35DB	Lucky Shot - Willow Station (ARR) 314.2.8	26.0
	35EB	Grubstake Road 314.2.9	1.7
314.3	35EA	Lakeview Road and Branches 314.3.1	3.1
	35T	Schrock Road 314.3.2	1.9
	35R	Bogard Road 314.3.3	7.2
	35RA	Engstrom Road 314.3.4	1.6
	35X	Wasilla - Aviation Field 314.3.5	0.8
	35X	Pittman Road 314.3.6	5.0
	35X	Hayfield Road 314.3.7	5.0
	35F	Knik - Fish Creek 314.3.8	2.6
331.1	11M	Jack Wade - Boundary	18.0
331.2	11A	Eagle - Mission on Y. R.	3.3
	11E	Eagle - 70 Mile	4.0

New Number	Old Number	Description	Miles
314.2	<del>34</del>	Fishhook Junction - Willow Station	44.6
	35B	Fishhook Junction - Fishhook - Corrected Mileage	7.3
	35D	Willow Creek Extension - " "	10.4
	35DB	Lucky Shot - Willow Station " "	26.9
			<u>44.6</u>
	35Q	Gold Mint Road	4.2
	35A	Archangel Road	5.5
	35Q	Reed Creek Road	1.3
	35DA	Gold Chord Road	3.0
	35DD	Upper Willow Road	1.3
	35D	Craigie Creek Road (portion of old Willow Creek Extension)	2.2
	35DB	Grubstake Road	1.7



LOCAL ROADS

<u>New Number</u>	<u>Old Number</u>	<u>Description</u>	<u>Miles</u>
410.1	75	Fireweed Lane	1.3
	75	Blueberry Road	0.4
	75F	Campbell Creek Road	2.3
	75F	Campbell Station Branch	1.4
	75F	Sand Lake Road	8.2
	75F	Kincaid Road	0.1
	75	Raspberry Road	0.5
	75A	Strawberry Road	0.9
	75P	Wells Road	1.0
	75P	Klatts Road	1.5
	75P	Johns Road	0.9
	New	O'Malley Road	4.0
	New	Huffman Road	3.0
	New	Birch Road	0.5
411.1	75F	K.E.N.I. Road	0.9
	75F	Sylvan Way	0.5
	75F	K.F.Q.D. Road	1.6
	75A	Lois - Utah	0.7
	75A	McCrae Road	0.8
	75	Spensard - Hood Lake Extension	1.0
511.1	New	Skilak Lake Road	1.0
	98D	Kasilof Road	7.0
	55C	South Kasilof Road	7.0
	New	Webb Road	1.6
	98BA	Ninilchick Road	0.3
	55C	Anchor Point Road	1.4
	New	Anchor River Road	0.5
511.2	98	Homer Locals	42.4
512.1	55C	North Kenai Roads	6.4
	New	East Kenai Road	0.6
630.1	7S	Græhl Franch	0.5
631.1	7N	Farmers Loop	8.7
	7NA	Isabelle Creek Road	3.7
	7NB	Ballaine - Rickert	2.5
	7NC	Crossman - Fideler	0.7
	7NC	Yankovich Road	2.0
	7NC	Grenac Road	1.1
631.2	7G	Steele Creek Branch	10.0
631.3	7IA	Gilmore - Pearl Creek	8.8
	7IA	Pedro Dome Road	3.7
	7C	Fairbanks Creek Road	15.0
	7CA	Fish Creek Road	8.3
	7H	Little Eldorado Road	1.5
	15E	Miller House - Harrison Creek - Mastodon Creek - Miller Creek	15.2
	15G	Porcupine Creek Road	11.0

LOCAL ROADS

<u>New Number</u>	<u>Old Number</u>	<u>Description</u>	<u>Miles</u>
631.4	16A	United States Creek Road	11.0
	16B	Eagle Creek	1.0
	16D	Sourdough Creek	4.8
	16E	Faith Creek	1.5
632.1	7DA	University of Alaska Campus	2.1
633.1	7DE	Chena Pump Station	4.8
	7DB	Ester Dome Road	5.3
	7DC	St. Patrick's - Goldstream	9.5
	7DD	Ester - Beegler	3.2
	7DE	Ready Bullion Creek Road	2.5
634.1	15B	Deadwood Creek	9.5
	15BA	Ketchum Creek	5.0
731.1	63B	Brooks - Livengood	7.0
	63BA	Amy Creek Road	1.0
	63BA	Wilbur Creek Road	1.2
732.1	30A	Manley HotSprings - Tofty	18.0
811.1	76C	Cantwell Depot - Cantwell Siding	2.0
*812.1	46D	Wonder Lake Branch	2.7
*812.1.1	46D	Station and Hotel Roads	0.3
950.1	3C	Porcupine Extension	6.5
	3D	Haines - Mud Bay	10.0
	3E	Haines - Chilcoot	4.6
	3F	Haines - Jones Point	1.0
950.2	3AB	Young Road	1.1
	3AB	Kluckwan Road	1.2
011.1	38DA	Little Creek Road	3.0
	38G	Takotna - Air Field Road	1.5
	38H	Ganes Creek Road	20.0
012.1	33C	Flat City - Flat Creek Road	5.7
	33D	Flat Creek - Willow Creek Road	9.0
	33DA	Happy Creek Road	1.0
	X33E	Willow Creek - Chicken Creek Road	3.0
	33F	Flat - Slate Creek Road	7.3
	33FA	Gold Horn Road	1.0
014.1	94	Mill Bay Road	4.0
	94	Community Garden Road	2.0
	94	Upper Cannery Road	0.2
	94	Mattson Road	0.3
	94	Alaska Communications System Road	0.2
041.1	8D	Council - Ophir Creek	12.0
		Casa De Pago Road	20.0
		Shovel Creek Road	5.0
042.1	25C	Nome - Wireless	3.2
	13B	Bessie - Snake River	20.8
	13BA	Snake River - Monument Creek	3.0

\*Constructed and Maintained by National Park Service Funds,

LOCAL ROADS

<u>New Number</u>	<u>Old Number</u>	<u>Description</u>	<u>Miles</u>
042.1	13C	Bessie - Sunset Creek	12.0
	13F	Nome - Osborne	10.2
	13K	Bessie - Buster	8.3
042.2	18J	Spruce Creek Road	1.5
	25D	Center Creek Road	2.8
	25DA	Little Creek Road	2.2
	25E	Submarine - Paystreak	3.0
043.1	89AB	Bunker Hill - Kougarak (includes Coffee Creek)	40.5
010.1	51	Talkeetna - Cache Creek Road	23.5
010.1	51B	Peters Creek Road	17.2
010.2	93A	Colorado - Bull River Road	17.0
010.3	80F	Modfra - Nixon	12.0
010.4	92AA	Bethel - Airfield	1.3
	92AB	Bethel - National Guard Seaplane Base	1.0
010.5	92IA	Naknek Lake Road	1.0
010.6	95	Kanatak - Becharof Lake	8.8
010.7	48	<u>Iliamna Bay - Iliamna Lake</u>	15.5
	48A	Iliamna Lake - Newhalen River	13.0
010.8	99	Seldovia - McDonald Spit	1.8
	99A	Red Mountain Road	10.2
020.1	57	McCarthy - Dan Creek	20.0
	57C	McCarthy - Kennecoh River	0.5
	57D	Chititu Branch	6.5
	57J	McCarthy - Kennecott	3.5
030.1	87	Coal Creek Road	7.0
030.2	9	Rampart - Little Minook Creek	4.5
030.3		Wiseman Locals	
	47B	Nolan Branch	5.5
	47C	Wiseman - Hammond River	7.5
030.4	38L	Ruby Airfield Road	1.2
030.5	17C	Nulato Airfield Road	1.0
030.6	46F	Nenana - Cemetery	2.5
	88	Ferry Eva - Moose Creek	21.8
040.1	26	Candle Creek Road	7.3
040.2	27	Deering - Inmachuk	25.0
040.3	67B	Teller Bluestone Road	15.5
	67F	Tin City - Goodwin	5.0
040.4	73	Marshall Road	4.0
050.1	44D	Skagway - Dyea	7.6

last page

RECONCILIATION

Between this Order and ARC Order #34 dated September 15, 1950

	<u>Through</u>	<u>Feeder</u>	<u>Local</u>
Valdez - Ernestine, Robe Lake Branch	-0.5		f0.5
Ladd Field Spur	f0.4		-1.8
Anchorage - Monument Road	f0.4		
City Limits - Fireweed Lane (Anchorage-Potter) (From Lake Otis Road)	f1.3		
Fairbanks - North Camp	f1.5	-1.5	
Glenn Highway - Community Center		-1.2	f1.2
Wasilla - Matanuska Road		f6.3	-6.3
Matanuska Trunk		-7.5	f5.8
Glenn Highway - Fishhook		-5.8	f5.8
Wasilla - Knik		f14.8	-14.8
Eagle - Liberty Creek		-3.3	
Eagle - Mission on Yukon River			f3.3
40 Mile Road		f10.3	
Sterling Highway (Main Road)		f0.3	
Sterling Highway (Kenai Junction - Kenai)		f10.6	
76 Cantwell - Valdez Creek Road (Now Cantwell-Faxson)		f37.7	
76 ARC Depot to Cantwell			f2.0
*46D Wonder Lake Branch			f2.7
*46D Station and Hotel Roads			f0.3
*46D McKinley Park Station to Park Boundary		f88.3	
Iditarod - Flat		f 8.7	-8.7
11M Boundary - Jack Wade Road		-18.0	f18.0
25C Nome - Wireless		- 0.2	f0.2
75M Anchorage - Mountain View (to Army)		- 2.0	f2.0
7V Fairbanks - Wireless Abandoned			-0.2
7V West Fairbanks Road City Limits Extended CAA built road to Airfield			-4.7
<u>East Anchorage</u>			
75 Airport Heights Local			f0.6
75A Lake Otis Road			-1.3
Muldoon Road			f4.2
Tudor Road			f3.0
DeBarr Road			f3.0
Portal Road			f1.0
Baxter Road			f0.8
Dowling Road			f0.3
Boniface Road			f1.5
Huntly Road			f1.5
Wolverine Road			f1.0

	<u>Throuan</u>	<u>Feeder</u>	<u>Local</u>
<u>Matanuska</u>			
H. L. Grantram			40.6
R. Hyer			41.0
35Q Franch Road			-1.6
New Jensen Road			40.2
New Church Road			40.2
New Walton Road			40.5
New Anderson Road			40.4
35LA Gravel Pit Road			-0.1
35H Wasilla - Finger Lake - Palmer (to adjust to latest list)		-0.2	
35F Knik - Fish Creek			42.6
<u>Anchorage South</u>			
75F Sand Lake Road (extended)			44.7
75 Anchorage Loop (now in Army Reservation)			-9.0
75E McDonald Road (in old Loop)			-1.3
75I Oil Well Road (part absorbed in Glenn - rest Army)			-8.0
75M Anchorage Radio Road (can't find it)			-0.2
75M Urban Road (can't find it)			-0.5
75M Government Hill Road (in Anchorage)			-0.3
75A Anchorage - Spenard Road			-10.3
75C Chester Creek Boat Landing Road (in Anchorage)			-1.0
75F Campbell Creek Road			40.3
75F Campbell Station new (1.0 new, 0.4 picked up)			41.4
75A McCrae Road			40.8
75A Spenard - Hood Lake Extension			41.0
75A Lois & Utah			40.7
75A Strawberry Road			40.9
75 Blueberry Road			40.4
75 Fireweed Lane			41.3
75 Raspberry Road			40.5
New O'Malley Road			44.0
New Huffman Road			43.0
New Firch Road			40.5
<u>Kenai Peninsula</u>			
New Skilak Lake Road			41.0
New Webb Road			41.6
98EA Ninilchik			-0.7
New Anchor River Road			40.5
55C North Kenai Roads			40.3
New East Kenai Road			40.6
92AB Bethel - National Guard Seaplane Base			41.0
5A Campbell - Tanana Road			-2.0
5C Fish Lake - American Creek			-4.8
7AA Cleary Creek Road			-5.7
7H Little Eldorado			-4.5
7GA Lazelle Road			-4.0
7B Dome - Spaulding Branch			-2.5
63EA Big Eldorado			-4.0
38AB Long - Birch Creek Road			-7.0
38EB Greenstone Creek Road			-1.8
30A Omega Creek Road			-5.0
86 Fourth of July Creek			-5.0

*Annual Report*

~~XXXXXXXXXXXX~~  
Anchorage, Alaska

December 17, 1951

Mr. A. F. Ghiglione  
Commissioner of Roads for Alaska  
Alaska Road Commission  
Juneau, Alaska

Subject: Annual Report on status of Highways and Roads within the Anchorage District.

The following narrative will briefly describe changes recorded on District Road Mileage Records for the construction season of 1951.

Roads newly constructed are as listed below:

	Route	Miles
Anchorage - International Airport	412	3.0
Abbott Road	310.1	0.3
Spruce Road	310.1	1.3
Lore Road	310.1	0.3
Alder Road	310.1	0.3
Deep Creek Road	511.1	1.3
Spruce Cape Road	014.1	1.0
Maknek Beach to Air Base	010.5	13.3

Roads extended during the 1951 construction season are as follows:

Plumly Road	310.2	1.0
Schrock Road	314.3	1.1
Wincaid Road	410.1	0.5
Strawberry Road	410.1	0.2
Johns Road	410.1	0.4
Anchor River Road	511.1	0.4

Changes in names or courses of routes are listed below. These changes have been made to clarify the existing system and eliminate the dividing of certain roads into numerous routes. The Billingham - Good River network, Route 013, has been corrected to reflect the true mileage of the roads maintained during the past seasons. The total mileage also includes 1.1 miles taken over for maintenance during the past season.

The Lake Otis Road, Route 310.1, has incorporated the Airport Heights Road and the Wells Road, completing the loop from Glenn Highway to the Potter Road. That portion of Lake Otis Road lying in an east - west direction and connecting with Fireweed Lane, has been incorporated in the total mileage of Fireweed Lane.

The road from Fishhook Junction to Willow has been incorporated into one route, being Route 314.2.1, comprising 44.6 miles. Roads leading to this system have been left unchanged.

The mileage record card for the Naknek Beach to Airport Road is revised to reveal "as constructed" mileage of 13.3 miles and the title to read as above rather than Naknek Beach to Naknek.

The following road has been deleted from our records, as it falls within the newly incorporated City of Palmer:

Community Center Road - Route 312.1, containing 1.2 miles

There is enclosed an original and two copies of the current road status within the Anchorage District, including mileages and route numbers.

Very truly yours,

E. J. White  
District Engineer

Enclosures as above

THROUGH ROADS

	<u>ROUTE</u>	<u>MILEAGE</u>	
Glenn Highway	310	123.9	Miles
Anchorage 4th Avenue Extension	311 ✓	0.8	"
Anchorage - Seward Highway	410	39.0	"
Anchorage - Seward	411 ✓	3.6	"

FINGER ROADS

Glenn Highway - Community Center, Palmer, Matanuska - Wasilla Junction	312	13.9 ✓	"
Glenn North to Palmer - Finger Lake Wasilla	313	12.0 ✓	"
Glenn Highway - Fishhook Junct. Wasilla - Knik	314	33.6 ✓	"
Anchorage - International Airport	412	3.0 ✓	"
Sterling Highway, Forest Boundary - Homer	511	119.3 ✓	"
Kenai Junction - Kenai	512	10.6 ✓	"
McKinley Park Station - Cantwell Parkson's	811	15.6	"
McKinley Park Station - North Park Boundary	812	88.3 ✓	"
North Park Boundary - Kantiahna	813	4.5 ✓	"
Kuskokwim - Ophir	011	47.0	"
Iditarod - Flat	012	8.7 ✓	"
Billingham - Wood River	013	14.1	"
Abbott Road	014	1.2	"

LOCAL ROADS

Mountain View Loop	310.1.1	2.0 ✓	"
Lake Otis Road	310.1.3	6.7 ✓	"
Abbott Road	310.1.2	0.3	"
Muldoon Road	310.1.4	4.2	"
Tulor Road	310.1.5	3.0	"



LOCAL ROADS (continued)

	<u>ROUTE</u>	<u>MILEAGE</u>	
DeHart Road	310.1.6	3.0	Miles
Porter Road	310.1.7	1.0	"
Baxter Road	310.1.8	0.8	"
Bowling Road	310.1.9	0.3	"
Moniface Road	310.1.10	1.5	"
Spruce Road	310.1.11	1.3	"
Lore Road	310.1.12	0.3	"
Alder Road	310.1.13	0.3	"
Eagle River Road	310.2.1	1.5	"
Birchwood Road	310.2.2	2.0	"
Eklutna Lake Road	310.2.3	10.0	"
Flunly Road	310.2.4	1.5	"
Eklutna School Road	310.2.5	1.8	"
O.A.A Road	310.2.6	0.3	"
Bodenburg Loop	310.2.7	6.2	"
Clark Road	310.2.8	3.0	"
Huntley Road	310.2.9	1.5	"
Wolverine Road	310.2.10	1.5	"
Sherrrod Road	310.2.11	0.6	"
Farm Loop Road	310.3.1	2.8	"
Lossing Road	310.3.2	0.5	"
Scott Road	310.3.3	1.7	"
Marsh Road	310.3.4	0.3	"
Archie Road	310.3.5	0.2	"
Rue Road	310.3.6	0.3	"

310.212 →

<u>LOCAL ROADS (continued)</u>	<u>ROUTE</u>	<u>MILEAGE</u>	
Buffalo Mine Road	310.3.7	5.4	Miles
Buffalo R.R. Spur	310.3.8	0.3	"
Chickaloon branch road	310.3.9	2.0	"
Jonesville Branch Road	310.3.10	2.4	"
Mile 58 Road	310.3.11	1.2	"
Hitchcock Road	310.3.12	0.5	"
Collier Road	310.3.13	0.2	"
Springer System	312.1.2	9.8	"
McLoed Road	312.1.3	2.5	"
Schible Road	312.1.4	0.1	"
Herman Road	312.1.5	0.2	"
Moore Road	312.1.6	0.3	"
Lynn Road	312.1.7	0.7	"
Katanuska Trunk (To Finger Lake - Palmer Road)	312.1.8	2.5	"
Jensen Road	312.1.9	0.2	"
Church Road	312.1.10	0.2	"
Granttram Road	312.1.11	1.0	"
Walton Road	312.1.12	0.5	"
Edlund Road	312.1.13	7.6	"
Anderson Road	312.1.14	0.4	"
Lewis Road	312.1.15	0.7	"
Fosdick Road	312.1.16	1.2	"
Hammer Road	313.1.1	0.3	"
Arnt Road	313.1.2	0.2	"
Katanuska Trunk (to Bogard)	313.1.3	1.1	"

LOCAL ROADS (continued)

<u>LOCAL ROADS (continued)</u>	<u>ROUTE</u>	<u>MILEAGE</u>	
Griffith Road	313.1.4	0.6	Miles ✓
Hyer Road	313.1.5	1.0	" ✓
Werner Road	314.1.1	0.5	" ✓
Moffat Road	314.1.2	0.5	" ✓
Campbell Road	314.1.3	0.3	" ✓
Matanuska Trunk (To Bogard)	314.1.4	2.2	" ✓
Cunningham Road	314.1.5	0.3	" ✓
Falk Road	314.1.6	1.0	" ✓
Fishhook Junction - Willow	314.2.1	44.6 ✓	" X
Gold Mint Road	314.2.2	4.2	" ✓
Archangel Road	314.2.3	5.5	" ✓
Reed Creek Road	314.2.4	1.3	" ✓
Gold Cord Creek Road	314.2.5	3.0	" ✓
Upper Willow Road	314.2.6	1.3	" ✓
Craigie Creek Road	314.2.7	2.2	" ✓
Grubstake Road	314.2.8	1.7	" ✓
Lakeview Road & Branches	314.3.1	3.1	" ✓
Schrock Road	314.3.2	3.0	" X
Bogard Road	314.3.3	7.2	" ✓
Engstrom Road	314.3.4	1.6	" ✓
Wasilla - Aviation Field	314.3.5	0.8	" ✓
Pittman Road	314.3.6	7.0 + N.S.	" X
Hayfield Road	314.3.7	5.0	" ✓
Knik - Fish Creek	314.3.8	2.6	" ✓
Fireweed Lane	410.1.1	<del>1.5</del> 2.6	" X

<u>LOCAL ROADS (continued)</u>	<u>ROUTE</u>	<u>MILEAGE</u>	
Blueberry Road	410.1.2	0.4	Miles ✓
Campbell Creek Road	410.1.3	2.3	" ✓
Campbell Station Branch	410.1.4	1.4	" ✓
Sand Lake Road	410.1.5	8.2	" ✓
Kincaid Road	410.1.6	1.5	" ✓
Raspberry Road	410.1.7	0.5	" ✓
Strawberry Road	410.1.8	1.1	" ✓
Klatts Road	410.1.10	1.5	" ✓
Johns Road	410.1.11	0.9	" ✓
O'Malley Road	410.1.12	4.0	" ✓
Huffman Road	410.1.13	3.0	" ✓
Birch Road	410.1.14	0.5	" ✓
International Airport Road	410.1.15		
K.E.N.I. Road	411.1.1	0.9	" ✓
Sylvan Way	411.1.2	0.5	" ✓
K.F.Q.D. Road	411.1.3	1.6	" ✓
Lois - Utah	411.1.4	0.7	" ✓
McCrae Road	411.1.5	0.8	" ✓
Spensard - Hood Lake Extension	411.1.6	1.0	" ✓
Shilak Lake Road	511.1.1	1.0	" ✓
Kasilof Road	511.1.2	7.0	" ✓
South Kasilof Road	511.1.3	7.0	" ✓
Webb Road	511.1.4	1.6	" ✓
Winilchick Road	511.1.5	0.3	" ✓
Anchor Point Road	511.1.6	1.4	" ✓
Anchor River Road	511.1.7	0.9	" ✓

410.1.16  
17  
18  
etc.

← → 2

LOCAL ROADS (continued)

<u>LOCAL ROADS (continued)</u>	<u>ROUTE</u>	<u>MILEAGE</u>	
Deep Creek Road	511.1.9	1.3	Miles ✓
Homer Locals	511.2.1	42.4	" ✓
North Kenai Roads	512.1.1	6.4	" ✓
East Kenai Road	512.1.2	0.6	" ✓
Cantwell Depot - Cantwell Siding	911.1	2.0	" ✓
Wonder Lake Branch	912.1.1	2.7	" ✓
Station & Hotel Roads	912.1.2	0.3	" ✓
Little Creek Road	011.1.1	3.0	" ✓
Takotna - Air Field Road	011.1.2	1.5	" ✓
Ganes Creek Road	011.1.3	20.0	" ✓
Flat City - Flat Creek Road	012.1.1	5.7	" ✓
Flat Creek - Willow Creek Road	012.1.2	9.0	" ✓
Happy Creek Road	012.1.3	1.0	" ✓
Willow Creek - Chicken Creek Road	012.1.4	3.0	" ✓
Flat - State Creek Road	012.1.5	7.3	" ✓
Gold Horn Road	012.1.6	1.0	" ✓
Hill Bay Road	014.1.1	4.0	" ✓
Community Garden Road	014.1.2	2.0	" ✓
Upper Cannery Road	014.1.3	0.2	" ✓
Mattson Road	014.1.4	0.3	" ✓
Alaska Communications System Road	014.1.5	0.2	" ✓
Spruce Cape Road	014.1.6	1.0	" ✓
Talkeetna - Cache Creek Road	010.1	23.5	" ✓
Peters Creek Road	010.1.1	17.2	" ✓
Colorado - Bull River Road	010.2	17.0	" ✓

LOCAL ROADS (continued)

	<u>ROUTE</u>	<u>MILEAGE</u>	
Medfra - Nixon	010.3	12.0	✓ Miles
Bethel - Airfield	010.4	1.3	✓ "
Bethel - National Guard Seaplane Base	010.4.1	1.0	✓ "
Waknek Lake Road	010.5.1	1.0	✓ "
* <u>Waknek to Airbase</u>	010.5.2	13.3	X ✓ "
Kanatak - Becharof Lake	010.6	2.2	✓ "
Iliamna Bay - Iliamna Lake	010.7.1	15.5	✓ "
Iliamna Lake - Newhalen River	010.7.2	13.0	✓ "
Seldovia - McDonald Split	010.8	1.8	✓ "
Red Mountain Road	010.8.1	10.2	✓ "

12/17/1951

*R. D. Donner*



UNITED STATES  
DEPARTMENT OF THE INTERIOR  
ALASKA ROAD COMMISSION  
Juneau, Alaska

August 11, 1952

ARC ORDER NO. 40, Supplement No. 1

Subject: Numbering System for Alaska Roads

Sheets 4 to 12 inclusive, of ARC Order No. 40 dated February 6, 1951, are revoked in their entirety and the attached sheets are to be substituted therefor.

The revised sheets have been compiled from data received from the various districts and reflect the district changes and recommendations as well as such changes as deemed advisable by Headquarters.

As changes have occurred either in route numbers or mileage in all districts, it is requested that the revised sheets be reviewed carefully by District Personnel and any errors or omissions reported to Headquarters on a marked copy of the revised sheets, together with comments, not later than October 15, 1952. Negative reports are requested if no corrections are required.

Further, it is desired that revised mileages reflecting the changes due to construction during the current season together with names of new roads be submitted to Headquarters by December 1, 1952. This report may also be made on a marked copy of the revised sheets.

All route numbers will continue to be assigned by Headquarters although District recommendations as to the grouping of new roads in the system or changes in the present grouping should be noted in the two reports requested above.

*A. F. Ghiglione*  
A. F. Ghiglione  
Commissioner of Roads  
for Alaska

- Distribution E
- Anchorage 50
  - Valdez 50
  - Fairbanks 50
  - Haines 15
  - Nome 10
  - Division and Branch Chiefs

(Interior - ARC - Juneau)

THROUGH ROADS

<u>ROUTE NO.</u>	<u>NAME</u>	<u>NEW LENGTH</u>
120	Richardson Highway (Valdez Dist.)	230.3
130	Richardson Highway (Fairbanks Dist.)	136.7
131	Ladd Field Spur	0.4
132	Fairbanks-International Airport	5.5
230	Alaska Highway	204.9
310	Glenn Highway ( <u>Anch. Dist</u> )	123.9 ✓
311	Anchorage 4th Avenue Extension	<u>4.8</u> ✓
320	Glenn Highway ( <u>Valdez Dist.</u> )	158.2
330	Glenn Highway ( <u>Fairbanks Dist.</u> )	33.3
410	Seward-Anchorage	<del>37.8</del> { <sup>37.2</sup> 37.2 ✓
411	Anchorage - Spenard	3.6 ✓
412	Anchorage - International Airport	3.0 ✓
630	Steese (Fairbanks - North Camp)	1.5
632	Steese Highway - University	3.8
950	Haines - Boundary and Spur to Haines	40.7



FEEDER ROADS

<u>ROUTE NO.</u>	<u>NAME</u>	<u>NEW LENGTH</u>
121	Edgerton Cutoff, Willow-Chitina	39.0
122 *	Cordova-Richardson Highway	68.0
231	Northway Junction-Air Field	6.8
312	Glenn Highway-Community Center-Palmer-Matanuska-Wasilla Junction	13.9 ✓
313	Glenn North-Palmer-Finger Lake-Wasilla	12.0 ✓
314	Glenn Highway-Fishhook Jct-Wasilla-Knik	33.6 ✓
321	Slana-Nabesna	45.6
331	Taylor Highway	153.0
511	Sterling Highway-Forest Bdry to Homer	119.3 ✓
512	Kenai Jct.-Kenai	10.6 ✓
631	Steese Highway-North Camp-Circle	162.0 ✓
633	University-Ester	6.7
634	Central-Circle Hot Springs-Portage Cr.	18.0
731	Elliott Highway-Fox to Eureka	68.4 ✓
732	Manley Hot Springs Landing-Eureka	25.7
811	McKinley Park Station-Cantwell-Paxson's (Anchorage District)	<del>15.6</del> 46
812 **	McKinley Park Station-North Park Bdry	88.3 -
813	North Park Bdry-Kantishna	4.5 ✓
821	Paxson's-Cantwell (Valdez Dist.)	15.9
011	Sterling Landing-Ophir	47.0 ✓
012	Iditarod-Flat	8.7 ✓
013 + Road to field	Dillingham-Wood River	<del>11.1</del> X = 14.7
014	Abbert Road	<del>1.2</del> 0.8
031	Ruby-Long-Poorman	56.5
041	Nome-Council	73.0
042	Nome-Bessie	3.2
043	Seward Peninsula R. R.	80.2

\* To Be Constructed.

\*\* Constructed and Maintained by National Park Service Funds.

LOCAL ROADS

<u>ROUTE NO.</u>	<u>NAME</u>	<u>NEW LENGTH</u>
120.1	Valdez-Mineral Creek	10.7
120.2	Robe Lake Branch	0.5
121.1	Chitina-Native School	1.0
121.2	Chitina-Chitina River	1.0
130.1	Cushman St. Extension	1.9
	West Fairbanks	3.4
130.2	Badger Farm Road Loop	12.1
	Brock Road	2.0
	Peede Road	3.6
	Thirty Mile Slough Road	2.2
130.3	Old Richardson Highway	14.5
130.4	Lake Harding Branch	2.8
	Birch Lake Branch	1.7
130.5	Richardson Highway-Democrat Cr.	4.0
130.6	Big Delta Firing Range Road	17.1
132.1	Alston Road	0.5
	Becker-Dale-Conn Road	2.1
	Davis Road	1.0
	Peger Road	2.6
	Van Horn Road	0.5
310.1	Mountain View Loop	<del>2.0</del> ✓ 1.5
	Lake Otis Road	6.7 ✓
	Abbott Road	<del>0.2</del> ✓ 0.5 0.5
	Muldoon Road	<del>4.2</del> ✓ 3.6
	Tudor Road	3.0 ✓
	Debarr Road	3.0 ✓
	<del>Portal Road - Big NW</del>	<del>1.0</del> ✓ 1.5
	Baxter Road	0.8 ✓
	Dowling Road	<del>0.3</del> ✓ 0.5
	Boniface Road	<del>1.5</del> ✓ 2.0
	Spruce Road	1.3 ✓
	Lore Road	0.3 ✓
	Alder Road	0.3 ✓
310.2	Eagle River Road	1.5 ✓
	Birchwood Road	2.0 ✓
	Eklutna Lake Road	10.0 ✓
	Plumly Road	1.5 ✓
	Eklutna School Road	1.8 ✓
	C. A.A. Road	<del>0.3</del> ✓
	Bodenburg Loop	6.2 ✓
	Clark Road	3.0 ✓
	Huntley Road	1.5 ✓
	Wolverine Road	1.5 ✓
	Sherrod Road	0.6 ✓

Local Roads (Continued)

<u>ROUTE NO.</u>	<u>NAME</u>	<u>NEW LENGTH</u>
310.3	Farm Loop Road	2.8
	Lossing Road	0.5
	Scott Road	1.7
	Marsh Road	0.3
	Archie Road	0.2
	Rue Road	0.3
	Buffalo Mine Road	5.4
	Buffalo R.R. Spur	0.3
	Chickaloon Branch Road	2.0
	Jonesville Branch Road	2.4
	Mile 58 Road	1.2
	Hitchcock Road	0.5
	Collier Road	0.2
	312.1	Springer System
McLeod Road		2.5
Schible Road		0.1
Herman Road		0.2
Moore Road		0.3
Lynn Road		0.7
Matanuska Trunk (to Finger Lake-Palmer Road)		2.5
Jensen Road		0.2
Church Road		0.2
Grantrum Road		1.0
Walton Road		0.5
<u>Edlund Road</u>		<u>7.6</u>
Anderson Road		0.4
Davis Road		0.7
Fosdick Road	1.2	
313.1	Hammer Road	0.3
	Arnt Road	0.2
	Matanuska Trunk (To Bogard)	1.1
	Griffith Road	0.6
	Hyer Road	1.0
314.1	Werner Road	0.5
	Moffat Road	0.5
	Campbell Road	0.3
	Matanuska Trunk (To Bogard)	2.2
	Cunningham Road	0.3
314.2	Falk Road	1.0
	Fishhook Junction-Willow	44.6
	Gold Mint Road	4.2
	Archangel Road	5.5
	Reed Creek Road	1.3
	Gold Cord Creek Road	3.0
	Upper Willow Road	1.3
	Craigie Creek Road	2.2
Grubstake Road	1.7	

Local Roads (Continued)

ROUTE NO.	NAME	NEW LENGTH	
314.3	Lakeview Road & Branches	3.1	
	Schrock Road	3.0	
	Bograd. Road	7.2	
	Engstrom Road	1.6	
	Wasilla-Aviation Field	0.8	
	Pittman Road	7.0	
	Hayfield Road	5.0	
	Knik-Fish Creek	2.6	
	320.1	- Mentasta Loop	<del>8.0</del>
	331.1	Taylor Highway-Boundary	13.9
331.2	Eagle-Mission on Y. R.	3.3	
	Eagle-70 Mile	4.0	
410.1	Fireweed Lane	2.6	
	Blueberry Road	0.4	
	Campbell. Creek Road	2.3	
	Campbell Station Branch	1.4	
	Sand Lake Road	<del>8.2</del> 7.2	
	Kincaid Road	1.5	
	Raspberry Road	0.5	
	Strawberry Road	1.1	
	Klatts Road	<del>1.5</del> 1.0	
	Johns Road	0.9	
	O'Malley Road	4.0	
	Huffman Road	<del>3.0</del>	
	Birch Road	<del>0.5</del> 1.0	
	411.1	K E N I	0.9
		Sylvan Way	0.5
K F Q D Road		<del>1.6</del> 1.8	
Lois-Utah		0.7	
M cCrae Road		0.8	
Spenard-Hood Lake Extension		1.0	
511.1		Skilak Lake Road	1.0
		Kasilof Road	7.0
	South Kasilof Road	7.0	
	Webb Road	1.6	
	Minilchick Road	0.3	
	Anchor Point Road	1.4	
	Anchor River Road	<del>0.9</del> 0.4	
511.2	Deep Creek Road	1.3	
	Homer Locals	42.4	
512.1	Olson Mt. Road	<del>3.7</del> 4.7	
	North Kenai Roads	6.4	
	East Kenai Road	0.6	

Local Roads (Continued)

<u>ROUTE NO.</u>	<u>NAME</u>	<u>NEW LENGTH</u>
630.1	Graehl Branch	0.2
631.1	Farmers Loop	9.0
	Isabelle Cr. Road	3.7
	Crossman-Fideler	0.7
	Ballaine-Rickert	2.5
	Yankovich Road	2.1
	Granac Road	1.2
	Country Club Extension	0.2
	McGrath Road	3.1
631.2	Steele Creek Branch	9.7
	Chena Hot Springs Road	3.8
631.3	Gilmore-Pearl Cr.	8.8
	Fish Creek Road	8.7
	Fairbanks Cr. Road	10.2
	Cleary Summit Cr. Road	5.7
	Pedro Dome Road	2.8
	Little Eldorado Road	2.1
	Dome Creek Road	6.3
	Old Chatinika Road	2.0
631.4	United States Cr. Road	11.0
	Sourdough Creek Road	4.8
	Faith Creek Road	1.5
	Eagle Creek Road	1.2
	Miller House-Harrison Cr.-Mastodon Cr.- Miller Creek	15.2
	Porcupine Creek	11.0
632.1	University Way	1.3
	Geist Road	1.7
	University of Alaska Campus	2.1
633.1	Chena Pump Station	4.8
	Ester Dome Road	4.0
	St. Patrick's-Goldstream	8.8
	Ester - Beegler	3.2
	Ready Bullion Creek Road	0.9
634.1	Deadwood Creek Road	3.4
	Palmgren Spur	3.8
	Ketchum Creek	2.8
731.1	Elliott Highway-Murphy Dome	28.6
	Brooks-Livengood	7.0
	Wilbur Creek Road	1.5
	Amy Creek Road	0.6
	Heinie Creek Road	7.4
	Gertrude Creek Road	0.9
732.1	Manley Hot Springs-Tofty	18.0

Local Roads (Continued)

<u>ROUTE NO.</u>	<u>NAME</u>	<u>NEW LENGTH</u>
811.1	Cantwell Depot-Cantwell Siding	2.0
812.1 *	Wonder Lake Branch	2.7
812.1 *	Station and Hotel Roads	0.3
950.1	Comstock Road	0.3
	Haines-Jones Point	1.0
	Haines-Lutak Road	4.6
	Young Road	0.5
	Haines - Mud Bay	10.0
950.2	Kluckwan Road	2.6
	Porcupine Extension	11.0
	Porcupine Crossing	0.8
	Mosquito Lake Road	2.6
	Muncaster Road	0.5
	MacKenzie Road	0.5

LOCAL ROADS "ISOLATED" FEEDERS

011.1	Little Creek Road	3.0
.2	Takotna-Air Field Road	1.5
.3	Ganes Creek Road	20.0
012.1	Flat City-Flat Creek Road	5.7
	Flat Creek-Willow Creek Road	9.0
	Happy Creek Road	1.0
	Willow Creek-Chicken Creek Road	3.0
	Flat-Slate Creek Road	7.3
	Gold Horn Road	1.0
014.1	Mill Bay Road	4.0
	Community Garden Road	2.0
	Upper Cannery Road	0.2
	Mattson Road	0.3
	Alaska Comm. System Road	0.2
	Spruce Cape Road	1.0
	<u>Womens Bay-Chiniak Cape</u>	27.0
	<u>Kaslin Bay-Pasagshak Point</u>	13.0
011.1	Council - Ophir Creek	12.0
	Casa De Pago Road	20.0
	Shovel Creek Road	5.0
012.1	Nome - Wireless	0.2
	Bessie-Snake River	20.8
	Snake River-Monument Creek	3.0
	Bessie-Sunset Creek	12.0
	Nome-Osborne	10.2
	Bessie-Buster	8.3

\* Constructed and Maintained by National Park Service Funds.  
Rev. 8-52

Local Roads - "Isolated" Feeders (continued)

ROUTE NO.	NAME	NEW LENGTH
042.2	Spruce Creek Road	1.5
	Center Creek Road	2.8
	Little Creek Road	2.2
	Submarine-Paystreak	3.0
043.1	Bunker Hill - Kougarok	40.5

"ISOLATED" LOCAL ROAD SYSTEMS--NO FEEDERS

010.1	Talkeetna-Cache Creek Road	23.5
	Peters Creek Road	17.2
010.2	Colorado-Bull River Road	17.0
010.3	Medfra-Nixon	12.0
010.4	Bethel-Airfield	1.3
	Bethel-National Guard Seaplane Base	1.0
* 010.5	Naknek Lake Road	1.0
	Naknek - Airbase	13.3
010.6	Kanatak-Becharof Lake	8.8
010.7	Iliamna Bay- Iliamna Lake	15.5
	Iliamna Lake-Newhalen River	13.0
010.8	Soldovia-McDonald Spit	1.8
	Red Mountain Road	10.2
020.1	McCarthy-Dan Creek	20.0
	McCarthy-Kennecott River	0.5
	Chititu Branch	6.5
	McCarthy-Kennecott	3.5
030.1	Coal Creek Road	7.0
030.2	Rampart-Little Minook Creek	4.5
030.3	Wiseman Locals	---
	Nolan Branch	5.5
	Wiseman-Hammond River	7.5
030.4	Ruby Airfield Road	1.2
030.5	Mulato Airfield Road	1.0
030.6	Nenana-Cemetery	2.5
	Ferry Eva-Moose Cr.	21.8
040.1	Candle Creek Road	7.3
040.2	Deering-Inmachuk	25.0
040.3	Teller-Bluestone	15.5
	Tin City-Goodwin	5.0
040.4	Marshall Road	4.0
050.1	Skagway-Dyca	7.6
	Sawmill Extension	4.5
050.2	Annette Island Road	22.0

Ralph Soberg - Kenai  
R

U. S. DEPARTMENT OF THE INTERIOR  
ALASKA ROAD COMMISSION  
ANCHORAGE, ALASKA

9/25/52

September 23, 1952

TO: All Foremen  
FROM: Wm. J. Donner, Senior Highway Engineer *WJD*  
SUBJECT: ARC Order No. 40, Supplement No. 1

Reference is made to a letter dated August 11, 1952 from Mr. E. C. Simmons, Administrative Officer, transmitting revised copies of the numbering system and mileages for Alaska Roads.

It is requested that all foremen make a thorough check of road mileages and numbers and advise this office of any errors or deletions within the area controlled by the foreman in question. If no errors or deletions exist for the area in question, a negative answer is required.

The above notifications must be received in the Anchorage Office not later than October 8, 1952.

CORRECTIONS:

511.1 Anchor River Road-----0.4 mi. (not 0.9 mi.)  
511.2 Ohlson Mt. Road-----4.7 mi. (not 3.7 mi.)

NEW ROADS:

511.2 Homer Airport Bypass Rd.-0.6 mi.  
512.1 North Kenai Road (extended 5.8 mi.)  
New name is Salamatof Road- 12.2 mi.  
512.2 Was East Kenai Rd. 512.1--- 0.6 mi. (Extended 4.7mi.)  
New name is Beaver Loop 5.3 mi.  
512.3 N. Kenai Homesite Loop 2.3 mi.

Ralph Soberg



UNITED STATES  
DEPARTMENT OF THE INTERIOR  
ALASKA ROAD COMMISSION  
Juneau, Alaska

June 11, 1953

ARC ORDER NO. 40, Supplement No. 2

SUBJECT: Numbering System for Alaska Roads


Sheets 4 to 11 inclusive, of Supplement No. 1 to APC Order No. 40, dated August 11, 1952, are revoked in their entirety and the attached sheets are to be substituted therefor.

The revised sheets have been compiled from data received from the various Districts and reflect the District changes and recommendations as well as such changes as deemed advisable by Headquarters. Winter maintenance mileage as supplied by the Districts is now listed on these sheets.

As changes have occurred either in route numbers or mileage in all Districts, it is requested that the revised sheets be reviewed carefully by District personnel and any errors or omissions reported to Headquarters on a marked copy of the revised sheets, together with comments, not later than October 15, 1953. Negative reports are requested if no corrections are required.

Further, it is desired that revised mileages reflecting the changes due to construction during the current season together with names of new roads be submitted to Headquarters by December 1, 1953. This report may also be made on a marked copy of the revised sheets.

All route numbers will continue to be assigned by Headquarters although District recommendations as to the grouping of new roads in the system or changes in the present grouping should be noted in the two reports requested above.



Wm. J. Niemi  
Chief Engineer

Distribution E  
Anchorage 50  
Valdez 50  
Fairbanks 50  
Haines 15  
Nome 10  
Division and Branch Chiefs

Interior-ARC-Juneau

SUMMARY

	<u>Length</u>		<u>Winter Maintenance</u>
	<u>1951</u>	<u>1952</u>	<u>1952</u>
Through Roads .....	985.6	978.1	858.7
Feeder Roads .....	1125.1	1156.5	298.8
Local Roads:			
From Main Feeders .....	691.5	726.9	426.8
From Isolated Feeders .....	240.7	236.5	50.4
Isolated .....	<u>308.0</u>	<u>323.9</u>	<u>76.3</u>
Total Local Roads .....	<u>1240.2</u>	<u>1287.3</u>	<u>553.5</u>
TOTAL ALL ROADS .....	3350.9	3421.9	1711.0

See attached sheets for explanation of changes.

THROUGH ROADS

Route No.	Name	Length	Winter Maintenance
120	Richardson Highway (Valdez District)	227.7	130.0
130	Richardson Highway (Fairbanks Dist.)	136.7	115.0
131	Ladd Field Spur	0.4	0.4
132	Fairbanks-International Airport	3.4	3.4
230	Alaska Highway	204.9	204.9
310	Glenn Highway (Anchorage Dist.)	123.9	123.9
311	Anchorage 4th Avenue Extension	<del>0.8</del>	<del>0.8</del>
320	Glenn Highway (Valdez Dist.)	157.2	157.2
330	Glenn Highway (Fairbanks Dist.)	33.4	33.4
410	Seward-Anchorage	37.2	37.2
411	Anchorage-Spenard	3.6	3.6
412	Anchorage-International Airport	3.0	3.0
630	Steese Highway (Fairbanks-North Camp)	1.4	1.4
632	Steese Highway-University	3.8	3.8
950	Haines-Boundary and Spur to Haines	40.7	40.7

*Post*  
*Road*  
*1.8*      ~~0.8~~      *1.8*      ~~0.8~~

FEEDER ROADS

Route No.	Name	Length	Winter Maintenance
121	Edgerton Cutoff, Willow-Chitina	39.0	39.0
122	Cordova-Richardson Highway	-	-
231	Northway Junction - Air Field	6.8	6.8
312	Glenn Highway, Community Center-Palmer-Matanuska-Wasilla Junction	13.9	13.9
313	Glenn North-Palmer-Finger Lake-Wasilla	12.0	12.0
314	Glenn Highway-Fishhook Jct.-Wasilla-Knik	33.6	33.6
321	Slana-Nabesna	45.6	-
331	Taylor Highway	158.0	-
511	Sterling Highway-Forest Boundary to Homer	119.3	119.3
512	Kenai Junction-Kenai	10.6	10.6
631	Steese Highway-North Camp-Circle	162.0	31.0
633	University-Ester	6.7	6.7
634	Central-Circle Hot Springs	8.3	-
731	Elliott Highway-Fox to Livengood	68.4	9.0
732	Hanley Hot Springs Landing-Eureka	25.7	-
811	McKinley Park Station-Cantwell-Paxsons (Anchorage District)	<del>46.0</del>	-
812 *	McKinley Park Station-North Park Bdry.	88.3	-
813	North Park Boundary-Kantishna	4.5	-
821	Paxsons-Cantwell (Valdez District)	13.0	-
011	Sterling Landing-Ophir	45.0	-
012	Iditarod-Flat	8.7	-
013	Dillingham-Wood River	14.7	14.7
014	Abbert Road	1.2	1.2
031	Ruby-Long-Poorman	56.5	-
041	Nome-Council	77.1	-
042	Nome-Kougarok	11.4	1.0
043	Seward Peninsula R.R.	80.2	-

\* Constructed and maintained by National Park Service Funds.  
Included in totals.

Rev. 6-53.

LOCAL ROADS - FROM MAIN FEEDERS

Route No.	Name	Length	Winter Maintenance
120.1	Valdez-Mineral Creek	10.7	-
	Valdez Airport Road	1.1	1.1
120.2	Robe Lake Branch	0.5	0.5
121.1	Chitina-Native School	1.0	-
121.2	Chitina-Chitina River	1.0	-
130.1	Cushman Street Extension	1.9	1.9
130.2	Badger Farm Loop Road	12.1	12.1
	Dennis Road	0.6	0.6
	Greiman Road	0.7	0.7
	Peede Road	4.0	4.0
	Nordale-Tonseth-Freeman Road	1.2	-
	Thirty Mile Slough Road	2.2	2.2
	Keeling Road	0.4	-
130.3	Old Richardson Highway	14.5	7.0
130.4	Lake Harding Branch	2.8	1.5
	Birch Lake Branch	1.7	-
130.5	Richardson Highway-Democrat Cr.	4.0	-
130.6	Big Delta Firing Range Road (Meadows Rd.)	17.1 *	17.1 *
132.1	Alston Road	0.5	0.5
	Bjeermark Road	1.3	-
	Becker-Dale-Conn Road	2.1	2.1
	Davis Road	1.0	1.0
	Peger Road	2.6	2.6
	Van Horn Road	0.5	0.5
	Moore-Cartwright Road	1.0	-
310.1	Mountain View Loop	1.5	1.5
	Lake Otis Road	<del>6.7</del> <del>7.3</del>	<del>6.7</del> <del>7.3</del>
	Abbott Road	<del>2.9</del> <del>3.1</del>	<del>2.9</del> <del>3.1</del>
	Muldoon Road	<del>3.6</del> <del>4.2</del>	<del>3.6</del> <del>4.2</del>
	Tudor Road	3.0	3.0
	DeBarr Road	3.0	3.0
	Bagraw Road	1.5	1.5
	Baxter Road	0.8	0.8
	Dowling Road	<del>1.0</del> <del>0.5</del>	<del>1.0</del> <del>0.5</del>
	Boniface Road	2.0	2.0
	Spruce Road	1.3	1.3
	Lore Road	0.3	0.3
	Alder Road	0.3	0.3
310.2	Eagle River Road	2.3	2.3
	Birchwood Road	2.0	2.0
	Elklutna Lake Road	10.0	10.0
	Plumly Road	1.5	1.5
	Elklutna School Road	1.8	1.8
	C.A.A. Road	0.3	0.3

\* Maintained for other agencies. Included in ARC total mileage.

Rev. 6-53

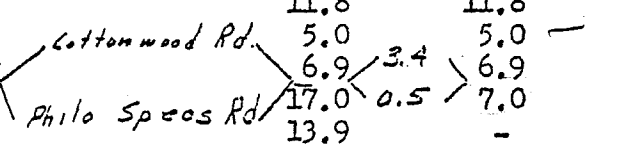
LOCAL ROADS - FROM MAIN FEEDERS (CONT.)

Route No.	Name	Length	Winter Maintenance
310.2	Bodenburg Loop	6.2	6.2
	Clark Road	3.0	3.0
	Huntley Road	1.5	1.5
	Wolverine Road	1.5	1.5
	Sherrod Road	0.6	0.6
310.3	Farm Loop Road	2.8	2.8
	Lossing Road	0.5	0.5
	Scott Road	1.7	1.7
	Marsh Road	0.3	0.3
	Archie Road	0.2	0.2
	Rue Road	0.3	0.3
	Buffalo Mine Road	5.4	5.4
	Buffalo R.R. Spur	0.3	0.3
	Chickaloona Branch Road	2.0	2.0
	Jonesville Branch Road	2.4	2.4
	Mile 58 Road	1.2	1.2
	Hitchcock Road	0.5	0.5
	Collier Road	0.2	0.2
312.1	Springer System	9.8	9.8
	McLeod Road	2.5	2.5
	Schible Road	0.1	0.1
	Herman Road	0.2	0.2
	Moore Road	0.3	0.3
	Lynn Road	0.7	0.7
	Matanuska Trunk (to Finger Lake-Palmer Rd)	2.5	2.5
	Jensen Road	0.2	0.2
	Church Road	0.2	0.2
	Grantram Road	1.0	1.0
	Walton Road	0.5	0.5
	Edlund Road	7.6	7.6
	Anderson Road	0.4	-
	Davis Road	0.7	0.7
	Fosdick Road	1.2	1.2
	313.1	Hammer Road	0.3
Arnt Road		0.2	0.2
Matanuska Trunk (to Bogard)		1.1	1.1
Griffith Road		0.6	0.6
314.1	Hyer Road	1.0	1.0
	Werner Road	0.5	0.5
	Moffat Road	0.5	0.5
	Campbell Road	0.3	0.3
	Matanuska Trunk (to Bogard)	2.2	2.2
	Cunningham Road	0.3	0.3
Falk Road	1.0	1.0	

Rev. 6-53

LOCAL ROADS - FROM MAIN FEEDERS (CONT.)

Route No.	Name	Length	Winter Maintenance	
314.2	Fishhook Junction-Willow	44.6	-	
	Gold Mint Road	4.2	-	
	Archangel Road	5.5	-	
	Reed Creek Road	1.3	-	
	Gold Cord Creek Road	3.0	-	
	Upper Willow Road	1.3	-	
	Craigie Creek Road	2.2	-	
314.3	Grubstake Road	1.7	-	
	Lakeview Road and Branches	3.1	3.1	
	Schrock Road	3.0	3.0	
	Bogard Road	7.2	7.2	
	Engstrom Road	1.6	1.6	
	Wasilla-Aviation Field	0.8	0.8	
	Pittman Road	11.8	11.8	
	Hayfield Road	5.0	5.0	
	Knik-Fish Creek-Goose Bay	6.9	6.9	
	Mentasta Loop	17.0	7.0	
320.1	Taylor Highway-Boundary	13.9	-	
331.1	Eagle-Mission on Y.R.	3.3	-	
331.2	Eagle-70 Mile	4.0	-	
410.1	Fireweed Land	2.6	2.6	
	Blueberry Road	0.4	0.4	
	Campbell Creek Road	2.3	2.3	
	Campbell Station Branch	1.4	1.4	
	Sand Lake Road	7.2	7.2	
	Kincaid Road	1.5	1.5	
	Raspberry Road	0.8	0.8	
	Strawberry Road	1.1	1.1	
	Klatts Road	<del>1.0</del>	<del>1.0</del>	3.0
	Johns Road	0.9	0.9	
	O'Malley Road	4.0	4.0	
	Huffman Road	3.0	3.0	
	Birch Road	1.0	1.0	
	Jewel Lake Road	1.5	1.5	
	Gilley Road	2.0	2.0	
	DeArmoun Road	1.3	1.3	
	Rabbit Creek Road	1.7	1.7	
411.1	K E N I Road	0.9	0.9	
	Sylvan Way	0.5	0.5	
	K F Q D Road	1.8	1.8	
	Lois-Utah	0.7	0.7	
	McCrae Road	0.8	0.8	
	Spenard-Hood Lake Extension	1.0	1.0	



LOCAL ROADS - FROM MAIN FEEDERS (CONT.)

Route No.	Name	Length	Winter Maintenance	
511.1	Skilak Lake Road	1.0	1.0	
	Kasilof Road	7.0	7.0	
	South Kasilof Road	7.0	7.0	
	Webb Road	1.6	1.6	
	Ninilchik Road	0.3	0.3	
	Anchor Point Road	1.4	1.4	
	Anchor River Road	2.0 <del>0.4</del>	2.0 <del>0.4</del>	
	Deep Creek Road	1.3	1.3	
	Ninilchik Airport Road	0.4	0.4	
	Moose River Road -	5.6	5.6	
	Alcatraz Lake Road	1.9	1.9	
	511.2	Homer Locals	42.4	42.4
		Olson Mt. Road	4.7 <del>4.5</del>	4.7 <del>4.5</del>
	512.1	North Kenai Roads	14.9 <del>11.9</del>	14.9 <del>11.9</del>
East Kenai Road		0.6	0.6	
Beaver Road		4.3	4.3	
Army Tract Road		2.2	2.2	
Beach Road <i>Miller Loop</i>		2.0 <del>0.3</del>	2.0 <del>0.3</del>	
630.1	Minnie Street-Third Street Branch	1.8	1.8	
	Graehl Branch	0.4	0.4	
631.1	Trainer Gate Road	0.8	0.8	
	Farmers Loop	9.0	9.0	
	Isabelle Cr. Road	3.1	3.1	
	Crossman-Fideler	0.7	0.7	
	Ballaine-Rickert	2.5	2.5	
	Yankovich Road	2.1	2.1	
	Grenac Road	1.2	1.2	
	Country Club Extension	0.7	2.7	
	631.2	Steele Creek Branch	9.7	9.7
		Chena Hot Springs Road	3.8	3.8
	631.3	Gilmore-Pearl Cr.	8.8	-
Fish Creek Road		8.7	-	
Fairbanks Cr. Road		10.2	-	
Pedro Dome Road		2.8	-	
Little Eldorado Road		2.1	-	
Old Chatinika Road		2.0	2.0	
631.4		United States Cr. Road	11.0	-
	Sourdough Creek Road	4.8	-	
	Faith Creek Road	1.5	-	
	Eagle Creek Road	1.2	-	
	Miller House-Harrison Cr.-Mastodon Cr.-			
	Miller Creek	15.2	-	
	Porcupine Creek	11.0	-	

Rev. 6-53



LOCAL ROADS - FROM MAIN FEEDERS (CONT.)

Route No.	Name	Length	Winter Maintenance
632.1	University Way	1.3	1.3
	Geist Road	1.7	1.7
	University of Alaska Campus	2.1	0.5
633.1	Chena Pump Station	4.8	4.8
	Ester Dome Road	4.0	-
	St. Patrick's-Goldstream	3.8	-
	Ester-Beegler	3.2	-
	Ready Bullion Creek Road	2.5	-
634.1	Deadwood Creek Road	3.4	-
	Portage Creek Road	2.2	-
	Ketchum Creek	2.8	-
731.1	Elliott Highway-Murphy Dome	28.6 *	-
	Livengood-Brooks	7.4	-
	Wilbur Creek Road	1.5	-
	Amy Creek Road	0.6	-
732.1	Manley Hot Springs-Tofty	18.0	-
811.1	Cantwell Depot-Cantwell Siding	2.0	2.0
	Cantwell-Summit Airfield	8.5	8.5
812.1 **	Wonder Lake Branch	2.7	-
812.1 **	Station and Hotel Roads	0.3	-
950.1	Allen-Comstock Road	0.7	0.7
	Haines-Lutak Road	4.6	4.6
	Young Road	0.5	0.5
	Haines-Mud Bay	10.0	10.0
950.2	Kluckwan Road	2.6	1.0
	Porcupine Extension	11.0	-
	Porcupine Crossing	0.8	-
	Mosquito Lake Road	2.6	2.6
	Muncaster Road	0.5	0.5
	Mackenzie Road	0.5	0.5
	Haines-Jones Point	1.0	1.0
	Piedad Road	0.6	0.3

\* Maintained for other agencies. Included in ARC total mileage.

\*\* Constructed and maintained by National Park Service funds. Included in ARC total mileage.

Rev. 6-53

LOCAL ROADS - FROM ISOLATED FEEDERS

Route No.	Name	Length	Winter Maintenance
011.1	Little Creek Road	3.0	-
	Takotna-Air Field Road	1.5	-
	Ganes Creek Road	14.4	-
012.1	Flat City-Flat Creek Road	5.7	-
	Flat Creek-Willow Creek Road	9.0	-
	Happy Creek Road	1.0	-
	Willow Creek-Chicken Creek Road	3.0	-
	Flat-Slate Creek Road	7.3	-
	Gold Horn Road	1.0	-
	014.1	Mill Bay Road	4.0
014.1	Community Garden Road	2.0	2.0
	Upper Cannery Road	0.2	0.2
	Mattson Road	0.3	0.3
	Alaska Communication System Road	0.2	0.2
	Spruce Cape Road	1.0	1.0
	Womens Bay-Chiniak Cape	27.0	27.0
	Kalsin Bay-Pasagshak Point	13.0	13.0
041.1	Council-Cphir Creek	12.0	-
	Casa DePago Road	20.0	-
	Shovel Creek Road	5.0	-
042.1	Nome-Wireless	0.2	-
	Bessie Snake River	21.5	-
	Snake River-Monument Creek	3.0	-
	Sunset Creek Road	12.0	-
	Osborne Road	10.2	-
	Buster Road	10.0	-
	Bourbon Creek Road	0.5	-
	042.2	Spruce Creek Road	1.5
042.2	Center Creek Road	2.7	2.7
	Little Creek Road	0.8	-
	Submarine-Paystreak	3.0	-
043.1	Bunker Hill-Kougarok	40.5	-

Rev. 6-53

ISOLATED LOCAL ROAD SYSTEMS

Route No.	Name	Length	Winter Maintenance
010.1	Talkeetna-Cache Creek Road	23.5	-
	Peters Creek Road	17.2	-
010.2 *	Colorado-Bull River Road	17.0	17.0
010.3	Medfra-Nixon	12.0	-
010.4	Bethel-Airfield	1.3	-
	Bethel-National Guard Seaplane Base	1.0	-
010.5	Naknek Lake Road	1.0	1.0
	Naknek-Airbase	13.3	13.3
010.6	Kanatak-Becharof Lake	8.8	-
010.7	Iliamna Bay-Iliamna Lake	15.5	-
	Iliamna Lake-Nowhalon River	13.0	-
010.8	Selkovia-McDonald Spit	1.8	-
	Red Mountain Road	10.2	-
020.1	McCarthy-Dan Creek	20.0	-
	McCarthy-Kennecott River	0.5	-
	Chititu Branch	6.5	-
	McCarthy-Kennecott	3.5	-
030.1	Coal Creek Road	7.0	-
030.2	Rampart-Little Minoek Creek	4.5	-
030.3	Wiseman Locals:		
	Nolan Branch	5.5	-
	Wiseman-Hammond River	7.5	-
030.4	Ruby Airfield Road	1.2	-
030.5	Nulato Airfield Road	1.0	-
030.6	Nenana-Cemetery	2.5	-
	Ferry Eva-Moose Cr.	21.8	-
040.1	Candle Creek Road	7.3	-
040.2	Deering-Inmachuk	25.0	-
040.3	Teller-Bluestone	15.5	-
	Tin City-Goodwin	5.0	-
	Lost River-U. S. Tin	6.3	6.3
040.4	Marshall Road	4.0	-
050.1	Skagway-Dyca	7.6	7.6
	Skagway-Carcross	0.5	-
	Sawmill Extension	4.5	-
050.2	Arnette Island Road	14.0	14.0
	S.E. Alaska Roads	17.1	17.1

\* Open winter 1952 season for coal interests.

010.4 Bethel - Airfield - ANS 3.0  
Hanger Lake (N.G. Seaplane base) 1.3

Rev. 6-53

{	Samuelson	0.1	}	2.0
	A.C.S.	0.5		
	Standard	0.1		
	Dock	0.4		
	Cemetery	0.2		
	Monahan	0.1		
	Church	0.1		

July 31, 1953

COPY

DEPARTMENT OF THE INTERIOR  
ALASKA ROAD COMMISSION  
Juneau, Alaska

*Engring  
Office  
(Sched/er)*

ROAD SYSTEM FOR MOUNT MCKINLEY NATIONAL PARK

The following tabulation of roads in Mount McKinley National Park in Alaska has been agreed to jointly by the Superintendent and the Regional Director and by the Commissioner of Roads for Alaska, Alaska Road Commission. This supersedes the road system letter dated September 19, 1949.

ROUTE NO.	NAME	TERMINI	LENGTH IN MILES	CLASS
<u>PRIMARY ROADS</u>				
1	McKinley Park Highway	McKinley Hotel-North Boundary	88.26	1
2	Wonder Lake Roads	Rt. 1-Lodge Site, incl. loops	2.50	2
3	Wonder Lake Roads	Rt. 2-Boat Docks	.50	2
4	Approach Road	Yarmert-Route 1	6.30	1
5	Headquarters Road	Rt. 1-Administration Parking Area	.04	2
6	Headquarters Road	Rt. 1-Through OGC Camp incl. loop	.23	3
7	Camp Roads	Rt. 1-Through Savage River Camp, including loops	.56	3
8	Camp Roads	Rt. 1-Rt. 1, Through Camp Elialson	.13	3
11	Camp Roads	Rt. 1-Teklanika Camp	.50	3
15	Campground Road	Rt. 7-Rt. 7, Through Savage River Campground, including loop	.36	3
16	Campground Road	Rt. 1-Through Toklat Campground, including loop	.55	3
<u>SECONDARY ROADS</u>				
9	Headquarters Road	Rt. 5-Rt. 1, Through Residential & Utility area, including loop	.50	1
10	Station Utility Road	Rt. 1-Rt. 1, Through Hotel Utility area	.25	1

ROUTE NO.	NAME	TERMINI	LENGTH IN MILES	CLASS
11	Station Utility Roads	Rt. 1-Warehouse Area	.40	1
13	Utility Road	Rt. 2-Wonder Lake Utility Area	.03	1

SUMMARY

<u>Primary Roads</u>		<u>Secondary Roads</u>	
Class 1 -	94.56 miles	Class 1 -	1.18 miles
Class 2 -	3.04 miles	Class 2 -	--
Class 3 -	<u>2.33 miles</u>	Class 3 -	<u>--</u>
Total	99.93 miles	Total	1.18 miles

TOTAL ROAD SYSTEM MILEAGE 101.11 miles

P  
R  
=

UNITED STATES  
DEPARTMENT OF THE INTERIOR  
ALASKA ROAD COMMISSION  
JUNEAU, ALASKA

January 20, 1954

A.R.C. ORDER NO. 40, REVISED

SUBJECT: Highway System - Route Numbers and Mileages

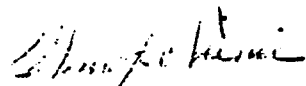
Attached is a revised tabulation of the Highway System compiled from data submitted by the District Offices showing route numbers and names, total mileages and winter maintenance mileages.

It is requested that this revision be reviewed by the Districts, and any errors or omissions reported to Headquarters on a marked copy of this revision, not later than March 15, 1954. Negative reports are requested if no errors or omissions are noted.

It is further requested that revised mileages occasioned by new construction, line changes, or other causes, between this date and November 1, 1954, be reported to Headquarters on a marked copy of this revision, not later than December 1, 1954.

Route numbers will continue to be assigned by Headquarters. Districts are requested to recommend the route classification of new routes and the re-grouping of existing routes wherever present numbering is inconsistent with the system.

A.R.C. Order No. 40, dated February 6, 1951, and all amendments and attachments thereto, are revoked in their entirety and should be removed from all reference books.

  
Wm. J. Niemi  
Chief Engineer

Distribution E:  
Anchorage 50  
Valdez 50  
Fairbanks 50  
Haines 15  
Nome 10  
Division and Branch Chiefs - 1 each

Interior - ARC - Juneau

SUMMARY

	<u>Length</u>		<u>Winter Maintenance</u>	
	<u>1952</u>	<u>1953</u>	<u>1952</u>	<u>1953</u>
Through Roads .....	978.1	975.9	858.7	975.9
Feeder Roads .....	1156.5	1197.2	298.8	305.4
Local Roads:				
From Main Feeders .....	726.9	718.2	426.8	442.3
From Isolated Feeders .....	236.5	237.1	50.4	50.4
Isolated .....	<u>323.9</u>	<u>332.9</u>	<u>76.3</u>	<u>76.3</u>
Total Local Roads .....	<u>1287.3</u>	<u>1288.2</u>	<u>553.5</u>	<u>569.0</u>
TOTAL ALL ROADS .....	3421.9	3461.3	1711.0	1850.3

THROUGH ROADS

Route No.	Name	Length	Winter Maintenance
120	Richardson Highway (Valdez District)	227.4	227.4
130	Richardson Highway (Fairbanks Dist.)	136.7	136.7
131	Ladd Field Spur	0.4	0.4
132	Fairbanks-International Airport	1.4	1.4
133	Noble St. Extension	0.1	0.1
230	Alaska Highway	204.9	204.9
310	Glenn Highway (Anchorage Dist.)	118.9	118.9
311	Anchorage 4th Avenue Extension	0.8	0.8
320	Glenn Highway (Valdez Dist.)	162.2	162.2
330	Glenn Highway (Fairbanks Dist.)	33.4	33.4
410	Seward-Anchorage	37.2	37.2
411	Anchorage-Spenard	3.6	3.6
412	Anchorage-International Airport	3.0	3.0
630	Steese Highway (Fairbanks-North Camp)	1.4	1.4
632	Steese Highway-University	3.8	3.8
950	Haines-Boundary and Spur to Haines	40.7	40.7



FEEDER ROADS

Route No.	Name	Length	Winter Maintenance
121	Edgerton Cutoff, Willow-Chitina	39.0	39.0
122	Cordova-Richardson Highway	-	-
231	Northway Junction - Air Field	6.8	6.8
312	Glenn Highway, Community Center-Palmer-Matanuska-Wasilla Junction	13.9	13.9
313	Glenn North-Palmer-Finger Lake-Wasilla	12.0	12.0
314	Glenn Highway-Fishhook Jct.-Wasilla-Knik	33.6	33.6
321	Slana-Nabesna	45.6	-
331	Taylor Highway	161.0	-
413	Anchorage-Elmendorf Alt. Through Route	6.6	6.6
511	Sterling Highway-Forest Boundary to Homer	119.3	119.3
512	Kenai Junction-Kenai	10.6	10.6
631	Steesse Highway-North Camp-Circle	162.0	31.0
633	University-Ester	6.7	6.7
634	Central-Circle Hot Springs	8.3	-
731	Elliott Highway-Fox to Livengood	68.4	9.0
732	Manley Hot Springs Landing-Eureka	25.7	-
811	McKinley Park Station-Cantwell-Paxson (Anchorage District)	61.0	-
812 *	McKinley Park Station-North Park Bdry.	88.3	-
813	North Park Boundary-Kantishna	4.5	-
821	Paxson-Cantwell (Valdez District)	26.5	-
011	Sterling Landing-Ophir	45.0	-
012	Iditarod-Flat	8.7	-
013	Dillingham-Wood River	14.7	14.7
014	Abbert Road	1.2	1.2
031	Ruby-Long-Poorman	56.5	-
041	Nome-Council	77.1	-
042	Nome-Kougarok	14.0	1.0
043	Seward Peninsula R.R.	80.2	-

\* Constructed and maintained by National Park Service funds.  
Included in totals.

LOCAL ROADS - FROM MAIN FEEDERS

<u>Route No.</u>	<u>Name</u>	<u>Length</u>	<u>Winter Maintenance</u>
120.1	Valdez-Mineral Creek	10.7	-
	Valdez Airport Road	1.1	1.1
120.2	Robe Lake Branch	0.5	0.5
120.3	Tazlina Road	1.2	1.2
121.1	Chitina-Native School	1.0	-
121.2	Chitina-Chitina River	1.0	-
130.1	Cushman Street Extension	1.9	1.9
130.2	Badger Farm Loop Road	12.1	12.1
	Dennis Road	0.6	0.6
	Greiman Road	0.7	0.7
	Peede Road	4.0	4.0
	Nordale-Tonseth-Freeman Road	3.6	3.6
	Thirty Mile Slough Road	2.2	2.2
	Keeling Road	0.4	0.4
130.3	Old Richardson Highway	14.5	7.0
	Johnson Road	0.9	0.9
	Canaday Road	0.4	0.4
130.4	Lake Harding Branch	2.8	1.5
	Birch Lake Branch	1.7	-
130.5	Richardson Highway-Democrat Cr.	4.0	-
	Shaw Creek Road	1.8	1.8
130.6	Big Delta Firing Range Road (Meadows Rd.)	17.1 *	17.1 *
132.1	Alston Road	0.5	0.5
	Bjeermark Road	1.0	-
	Becker-Dale-Conn Road	2.7	2.7
	Davis Road	1.0	1.0
	Peger Road	2.6	2.6
	Van Horn Road	0.5	0.5
	Moore-Cartwright Road	2.0	2.0
230.1	Tanacross Road	1.9	1.9
310.1	Mountain View Loop	1.5	1.5
	Lake Otis Road	6.7	6.7
	Abbott Road	2.9	2.9
	DeBarr Road	3.0	3.0
	Bragaw Road	1.5	1.5
	Baxter Road	0.8	0.8
	Dowling Road	1.0	1.0
	Boniface Road	2.0	2.0
	Spruce Road	1.3	1.3
	Lore Road	0.3	0.3
	Alder Road	0.3	0.3
310.2	Eagle River Road	2.3	2.3
	Birchwood Road	2.0	2.0
	Elkutna Lake Road	10.0	10.0
	Plumly Road	1.5	1.5
	Elkutna School Road	1.8	1.8
	C.A.A. Road	0.3	0.3

\* Maintained for other agencies. Included in ARC total mileage

LOCAL ROADS - FROM MAIN FEEDERS (CONT.)

<u>Route No.</u>	<u>Name</u>	<u>Length</u>	<u>Winter Maintenance</u>
310.2	Bodenburg Loop	6.2	6.2
	Clark Road	3.0	3.0
	Huntley Road	1.5	1.5
	Wolverine Road	1.5	1.5
	Sherrod Road	0.6	0.6
310.3	Farm Loop Road	2.8	2.8
	Lossing Road	0.5	0.5
	Scott Road	1.7	1.7
	Marsh Road	0.3	0.3
	Archie Road	0.2	0.2
	Rue Road	0.3	0.3
	Buffalo Mine Road	5.4	5.4
	Buffalo R.R. Spur	0.3	0.3
	Chickaloon Branch Road	2.0	2.0
	Jonesville Branch Road	2.4	2.4
	Mile 58 Road	1.2	1.2
	Hitchcock Road	0.5	0.5
	Collier Road	0.2	0.2
	312.1	Springer System	9.8
McLeod Road		2.5	2.5
Schible Road		0.1	0.1
Herman Road		0.2	0.2
Moore Road		0.3	0.3
Lynn Road		0.7	0.7
Matanuska Trunk (to Finger Lake-Palmer Rd.)		2.5	2.5
Jensen Road		0.2	0.2
Church Road		0.2	0.2
Grantram Road		1.0	1.0
Walton Road		0.5	0.5
Edlund Road		7.6	7.6
Davis Road		0.7	0.7
Fosdick Road		1.2	1.2
313.1	Hammer Road	0.3	0.3
	Arnt Road	0.2	0.2
	Matanuska Trunk (to Bogard)	1.1	1.1
	Griffith Road	0.6	0.6
314.1	Hyer Road	1.0	1.0
	Werner Road	0.5	0.5
	Moffat Road	0.5	0.5
	Campbell Road	0.3	0.3
	Matanuska Trunk (to Bogard)	2.2	2.2
	Cunningham Road	0.3	0.3
Falk Road	1.0	1.0	

LOCAL ROADS - FROM MAIN FEEDERS (CONT.)

<u>Route No.</u>	<u>Name</u>	<u>Length</u>	<u>Winter Maintenance</u>
314.2	Fishhook Junction-Willow	44.6	-
	Gold Mint Road	4.2	-
	Archangel Road	5.5	-
	Reed Creek Road	1.3	-
	Gold Cord Creek Road	3.0	-
	Upper Willow Road	1.3	-
	Craigie Creek Road	2.2	-
	Grubstake Road	1.7	-
314.3	Lakeview Road and Branches	3.1	3.1
	Schrock Road	3.0	3.0
	Bogard Road	7.2	7.2
	Engstrom Road	1.6	1.6
	Wasilla-Aviation Field	0.8	0.8
	Pittman Road	14.7	14.7
	Hayfield Road	5.0	5.0
	Knik-Fish Creek-Coose Bay	6.9	6.9
	Cottonwood Road	3.4	3.4
	Philo Spees Road	0.5	0.5
320.1	Mentasta Loop	17.0	7.0
331.1	Taylor Highway-Boundary	13.9	-
331.2	Eagle-Mission on Y.R.	3.3	-
	Eagle-70 Mile	4.0	-
410.1	Fireweed Lane	2.6	2.6
	Blueberry Road	0.4	0.4
	Campbell Creek Road	2.3	2.3
	Campbell Station Branch	1.4	1.4
	Sand Lake Road	7.2	7.2
	Kincaid Road	1.5	1.5
	Raspberry Road	0.8	0.8
	Strawberry Road	1.1	1.1
	Klatts Road	3.0	3.0
	Johns Road	0.9	0.9
	O'Malley Road	4.0	4.0
	Huffman Road	3.0	3.0
	Birch Road	1.0	1.0
	Jewel Lake Road	1.5	1.5
	DeArmon Road	1.3	1.3
	Rabbit Creek Road	1.7	1.7
411.1	KENI Road	0.9	0.9
	Sylvan Way	0.5	0.5
	KFQD Road	1.8	1.8
	Lois-Utah	0.7	0.7
	McCrae Road	0.8	0.8
	Spensard-Hood Lake Extension	1.0	1.0

LOCAL ROADS - FROM MAIN FEEDERS (CONT.)

<u>Route No.</u>	<u>Name</u>	<u>Length</u>	<u>Winter Maintenance</u>
511.1	Skilak Lake Road	1.0	1.0
	Kasilof Road	7.0	7.0
	South Kasilof Road	7.0	7.0
	Webb Road	1.6	1.6
	Minilchik Road	0.3	0.3
	Anchor Point Road	1.4	1.4
	Anchor River Road	2.0	2.0
	Deep Creek Road	1.3	1.3
	Minilchik Airport Road	0.4	0.4
	Moose River Road	5.6	5.6
	Alcatraz Lake Road	1.9	1.9
511.2	Homer Locals	42.4	42.4
	Olson Mt. Road	4.7	4.7
512.1	North Kenai Roads	14.9	14.9
	East Kenai Road	0.6	0.6
	Beaver Road	4.3	4.3
	Army Tract Road	2.2	2.2
	Beach Road	0.3	0.3
630.1	<i>Miller Loop</i> Minnie Street-Third Street Branch	<i>2.0</i> 1.8	<i>2.0</i> 1.8
	Graehl Branch	0.4	0.4
	Trainer Gate Road	0.8	0.8
	Phillips Field Road	2.7	2.7
	Phillips Field Road	2.7	2.7
631.1	Farmers Loop	9.0	9.0
	Isabelle Cr. Road	3.1	3.1
	Crossman-Fideler	0.7	0.7
	Ballaine-Rickert	2.5	0.5
	Yankovich Road	2.1	2.1
	Grenac Road	1.2	1.2
	Country Club Extension	0.7	0.7
	Steele Creek Branch	9.7	9.7
631.2	Chena Hot Springs Road	3.8	3.8
	Chena Hot Springs Road	3.8	3.8
631.3	Gilmore-Pearl Cr.	8.8	-
	Fish Creek Road	8.7	-
	Fairbanks Cr. Road	10.2	-
	Pedro Dome Road	2.8	-
	Little Eldorado Road	2.1	-
	Old Chatanilka Road	2.0	2.0
	United States Cr. Road	11.0	-
631.4	Sourdough Creek Road	4.8	-
	Faith Creek Road	1.5	-
	Eagle Creek Road	1.2	-
	Miller House-Harrison Cr.-Mastodon Cr.-		
	Miller Creek	15.2	-
	Porcupine Creek	11.0	-

LOCAL ROADS - FROM MAIN FEELERS (CONT.)

Route No.	Name	Length	Winter Maintenance
632.1	University Way	1.3	1.3
	Geist Road	1.7	1.7
	University of Alaska Campus	2.1	0.5
633.1	Chena Pump Station	4.8	4.8
	Ester Dome Road	4.0	-
	St. Patrick's-Goldstream	3.8	-
	Ester-Beegler	3.2	-
	Ready Bullion Creek Road	2.5	-
634.1	Deadwood Creek Road	3.4	-
	Portage Creek Road	2.2	-
	Ketchum Creek	2.8	-
731.1	Livengood-Brooks	7.4	-
	Wilbur Creek Road	1.5	-
	Amy Creek Road	0.6	-
732.1	Manley Hot Springs-Tofty	18.0	-
811.1	Cantwell Depot-Cantwell Siding	2.0	2.0
	Cantwell-Summit Airfield	8.5	8.5
812.1 **	Wonder Lake Branch	2.7	-
812.1 **	Station and Hotel Roads	0.3	-
950.1	Allen-Comstock Road	0.7	0.7
	Haines-Intak Road	4.6	4.6
	Young Road	0.5	0.5
	Haines-Mud Bay	10.0	10.0
	Port Chilkoot Small Tracts Road	1.9	-
950.2	Klukwan Road	2.6	1.0
	Porcupine Extension	11.0	-
	Porcupine Crossing	0.8	-
	Mosquito Lake Road	4.7	1.0
	Muncaster Road	0.5	0.5
	Mackenzie Road	0.5	0.5
	Haines-Jones Point	1.0	1.0
	Piedad Road	0.6	0.3

\*\* Constructed and maintained by National Park Service funds. Included in ARC total mileage.

LOCAL ROADS - FROM ISOLATED FEEDERS

<u>Route No.</u>	<u>Name</u>	<u>Length</u>	<u>Winter Maintenance</u>
011.1	Little Creek Road	3.0	-
	Takotna-Air Field Road	1.5	-
	Ganes Creek Road	14.4	-
012.1	Flat City-Flat Creek Road	5.7	-
	Flat Creek-Willow Creek Road	9.0	-
	Willow Creek-Chicken Creek Road	3.0	-
	Happy Creek Road	1.0	-
	Flat-Slate Creek Road	7.3	-
014.1	Gold Horn Road	1.0	-
	Mill Bay Road	4.0	4.0
	Community Garden Road	2.0	2.0
	Upper Cannery Road	0.2	0.2
	Mattson Road	0.3	0.3
	Alaska Communication System Road	0.2	0.2
	Spruce Cape Road	1.0	1.0
	Womens Bay-Chiniak Cape	27.0	27.0
041.1	Kalsin Bay-Pasagshak Point	13.0	13.0
	Council-Ophir Creek	12.0	-
042.1	Casadeaga Road	20.0	-
	Shovel Creek Road	5.0	-
	Big Hurrah Road	3.0	-
	None-Wireless	0.2	-
042.2	Bessie-Snake River	20.8	-
	Snake River-Monument Creek	3.0	-
	Sunset Creek Road	12.0	-
	Osborne Road	10.2	-
	Buster Road	8.3	-
	Bourbon Creek Road	0.5	-
	Spruce Creek Road	1.5	-
043.1	Center Creek Road	2.7	2.7
	Little Creek Road	0.8	-
	Submarine-Paystreak	3.0	-
	Bunker Hill-Kougarok	40.5	-

ISOLATED LOCAL ROAD SYSTEMS

Route No.	Name	Length	Winter Maintenance
010.1	Talkeetna-Cache Creek Road	23.5	-
	Peters Creek Road	17.2	-
010.2 *	Colorado-Bull River Road	17.0	17.0
010.3	Medfra-Nixon	12.0	-
010.4	Bethel-Airfield-ANS	3.0	-
	Hanger Lake (National Guard Seaplane Base)	1.3	-
	Bethel City Road	2.0	-
010.5	Nalmeik Lake Road	1.0	1.0
	Nalmeik-Airbase	13.3	13.3
010.6	Kanatak-Becharof Lake	8.8	-
010.7	Iliamna Bay-Iliamna Lake	15.5	-
	Iliamna Lake-Newhalen River	13.0	-
010.8	Seldovia-McDonald Spit	1.8	-
	Red Mountain Road	10.2	-
020.1	McCarthy-Dan Creek	20.0	-
	McCarthy-Kennecott River	0.5	-
	Chititu Branch	6.5	-
	McCarthy-Kennecott	3.5	-
030.1	Coal Creek Road	7.0	-
030.2	Rampart-Little Minock Creek	4.5	-
030.3	Wiseman Locals:		
	Nolan Branch	5.5	-
	Wiseman-Hammond River	12.5	-
030.4	Ruby Airfield Road	1.2	-
030.5	Nulato Airfield Road	1.0	-
030.6	Nenana-Cemetery	2.5	-
	Ferry-Eva-Moose Creek	21.8	-
040.1	Candle Creek Road	7.3	-
040.2	Deering-Innachuk	25.0	-
040.3	Teller-Bluestone	15.5	-
	Tin City-Goodwin	5.0	-
	Lost River-U. S. Tin	6.3	6.3
040.4	Marshall Road	4.0	-
050.1	Skagway-Dyea	7.6	7.6
	Skagway-Carcross	0.5	-
	Sawmill Extension	4.5	-
050.2	Annette Island Road	14.0	14.0
	S.E. Alaska Roads	17.1	17.1

\* Open winter 1952 season for coal interests.



R

*Niemi*

UNITED STATES  
DEPARTMENT OF THE INTERIOR  
ALASKA ROAD COMMISSION  
JUNEAU, ALASKA

March 30, 1954

A.R.C. ORDER NO. 40, REVISED

SUBJECT: Highway System - Route Numbers and Mileages

Attached is a revised tabulation of the Highway System compiled from data submitted by the District Offices showing route numbers and names, total mileages and winter maintenance mileages.

It is requested that this revision be reviewed by the Districts, and any errors or omissions reported to Headquarters on a marked copy of this revision, not later than March 15, 1955. Negative reports are requested if no errors or omissions are noted.

It is further requested that revised mileages occasioned by new construction, line changes, or other causes, between this date and November 1, 1954, be reported to Headquarters on a marked copy of this revision, not later than December 1, 1954.

Route numbers will continue to be assigned by Headquarters. Districts are requested to recommend the route classification of new routes and the re-grouping of existing routes wherever present numbering is inconsistent with the system.

A.R.C. Order No. 40 Revised, dated January 20, 1954, and all amendments and attachments thereto, are revoked in their entirety and should be removed from all reference books.

*Wm. J. Niemi*  
Wm. J. Niemi  
Chief Engineer

Distribution E:  
Anchorage 50  
Valdez 50  
Fairbanks 50  
Haines 15  
Nome 10  
Division and Branch Chiefs - 1 each

Interior - ARC - Juneau

SUMMARY

	<u>Length</u>		<u>Winter Maintenance</u>	
	<u>1952</u>	<u>1953</u>	<u>1952</u>	<u>1953</u>
Through Roads .....	978.1	989.1	858.7	989.1
Feeder Roads .....	1156.5	1213.9	298.8	306.3
Local Roads:				
From Main Feeders .....	726.9	709.4	426.8	446.1
From Isolated Feeders .....	236.5	237.1	50.4	50.4
Isolated .....	<u>323.9</u>	<u>332.9</u>	<u>76.3</u>	<u>76.3</u>
Total Local Roads .....	<u>1267.3</u>	<u>1279.4</u>	<u>553.5</u>	<u>572.8</u>
TOTAL ALL ROADS .....	3421.9	3482.4	1711.0	1868.2

ALASKA ROAD COMMISSION  
HIGHWAY SYSTEM MILEAGE  
BY DISTRICT - As of 3/22/54

District	Through	Feeder	From Main Feeder	Local		Total
				From Isolated Feeder	Isolated	
Anchorage	176.7	436.1	357.7	93.6	139.6	1203.7
Valdez	389.6	111.1	32.5	-0-	30.5	563.7
Fairbanks	382.1	495.4	279.8	-0-	56.0	1213.3
Nome	-0-	171.3	39.4	143.5	63.1	417.3
Haines	<u>40.7</u>	<u>-0-</u>	<u>-0-</u>	<u>-0-</u>	<u>43.7</u>	<u>84.4</u>
	989.1	1213.9	709.4	237.1	332.9	3482.4

THROUGH ROADS

Route No.	Name	Length	Winter Maintenance
120	Richardson Highway (Valdez District)	227.4	227.4
130	Richardson Highway (Fairbanks Dist.)	136.7	136.7
131	Ladd Field Spur	0.4	0.4
132	Fairbanks-International Airport	1.4	1.4
133	Noble St. Extension	0.1	0.1
230	Alaska Highway	204.9	204.9
310	Glenn Highway (Anchorage Dist.)	131.2	131.2
311	Anchorage 4th Avenue Post Road	1.8	1.8
320	Glenn Highway (Valdez Dist.)	162.2	162.2
330	Glenn Highway (Fairbanks Dist.)	33.4	33.4
410	Seward-Anchorage Highway	37.2	37.2
411	Anchorage-Spenard	3.5	3.5
412	Anchorage-International Airport	3.0	3.0
630	Steese Highway (Fairbanks-North Camp)	1.4	1.4
632	Steese Highway-University	3.8	3.8
950	Haines-Boundary and Spur to Haines	40.7	40.7

FEEDER ROADS

Route No.	Name	Length	Winter Maintenance
121	Edgerton Cutoff, Willow-Chitina	39.0	39.0
122	Copper River Highway	6.8	6.8
231	Northway Junction - Airfield	6.8	6.8
312	Glenn Highway, Community Center-Palmer- Matanuska-Wasilla Junction	13.9	13.9
313	Glenn North-Palmer-Finger Lake-Wasilla	12.0	12.0
314	Glenn Hwy-Fishhook Jct.-Wasilla-Knik	33.6	33.6
321	Slana-Nabesna	45.6	-
331	Taylor Highway	161.0	-
413	Anchorage-Elmendorf Alternate	7.5	7.5
511	Sterling Highway-Forest Boundary to Homer	119.3	119.3
512	Kenai Junction-Kenai	10.6	10.6
631	Steese Highway-North Camp-Circle	162.0	31.0
633	University-Ester	6.7	6.7
634	Central-Circle Hot Springs	8.3	-
731	Elliott Highway-Fox to Livengood	68.4	9.0
732	Manley Hot Springs Landing-Eureka	25.7	-
811	Denali Highway (Anchorage Dist.)	69.5	-
812 *	McKinley Park Primary Roads	93.6	-
813	North Park Boundary-Kantishna	4.5	-
821	Denali Highway (Valdez District)	26.5	-
011	Sterling Landing-Ophir	47.0	-
012	Iditarod-Flat	8.7	-
013	Dillingham-Wood River	14.7	14.7
014	Abbert Road	1.2	1.2
031	Ruby-Long-Poorman	56.5	-
041	Nome-Council	77.1	-
042	Nome-Kougarok	14.0	1.0
043	Seward Peninsula R.R.	80.2	-

\* Constructed and maintained by National Park Service funds.  
Included in totals.

LOCAL ROADS - FROM MAIN FEEDERS

Route No.	Name	Length	Winter Maintenance
120.1	1 Valdez-Mineral Creek	10.7	-
	2 Valdez Airport Road	1.1	1.1
120.2	Robe Lake Branch	0.5	0.5
120.3	Tazlina Road	1.2	1.2
121.1	Chitina-Native School	1.0	-
121.2	Chitina-Chitina River	1.0	1.0
130.1	Cushman Street Extension	1.9	1.9
130.2	1 Badger Farm Loop Road	12.1	12.1
	2 Dennis Road	0.6	0.6
	3 Greiman Road	0.7	0.7
	4 Peede Road	4.0	4.0
	5 Nordale-Tonseth-Freeman Road	3.6	3.6
	6 Thirty Mile Slough Road	2.2	2.2
	7 Keeling Road	0.4	0.4
130.3	1 Old Richardson Highway	14.5	7.0
	2 Johnson Road	0.9	0.9
	3 Canaday Road	0.4	0.4
130.4	1 Lake Harding Branch	3.4	3.4
	2 Birch Lake Branch	1.7	-
130.5	1 Richardson Highway-Democrat Cr.	4.0	-
	2 Shaw Creek Road	1.8	1.8
130.6	Big Delta Firing Range (Meadows Rd.)	17.1 *	17.1 *
132.1	1 Alston Road	0.5	0.5
	2 Bjeermark Road	1.0	-
	3 Becker-Dale-Conn Road	2.7	2.7
	4 Davis Road	1.0	1.0
	5 Peger Road	2.6	2.6
	6 Van Horn Road	0.5	0.5
	7 Moore-Cartwright Road	2.0	2.0
230.1	Tanacross Road	1.9	1.9
310.1	1 Mountain View Loop	1.5	1.5
	2 Lake Otis Road	4.2	4.2
	3 Abbott Road	2.9	2.9
	4 DeBarr Road	2.0	2.0
	5 Bragaw Road	1.3	1.3
	6 Baxter Road	0.8	0.8
	7 Dowling Road	1.0	1.0
	8 Boniface Road	2.0	2.0
	9 Spruce Road	1.3	1.3
	10 Lore Road	0.3	0.3
	11 Alder Road	0.3	0.3
310.2	1 Eagle River Road	2.3	2.3
	2 Birchwood Road	4.0	4.0
	3 Eklutna Lake Road	10.0	10.0
	4 Plumly Road	1.5	1.5
	5 Eklutna School Road	1.8	1.8
	6 C.A.A. Road	0.3	0.3

\* Maintained for other agencies. Included in ARC total mileage

LOCAL ROADS - FROM MAIN FEEDERS (CONT.)

Route No.	Name	Length	Winter Maintenance	
310.2	7 Bodenburg Loop	6.2	6.2	
	8 Clark Road	3.0	3.0	
	9 Huntley Road	1.5	1.5	
	10 Wolverine Road	1.5	1.5	
	11 Sherrod Road	0.6	0.6	
310.3	1 Farm Loop Road	2.8	2.8	
	2 Lossing Road	0.5	0.5	
	3 Scott Road	1.7	1.7	
	4 Marsh Road	0.3	0.3	
	5 Archie Road	0.2	0.2	
	6 Rue Road	0.3	0.3	
	7 Buffalo Mine Road	5.4	5.4	
	8 Buffalo R.R. Spur	0.3	0.3	
	9 Chickaloon Branch Road	2.0	2.0	
	10 Jonesville Branch Road	2.4	2.4	
	11 Mile 58 Road	1.2	1.2	
	12 Hitchcock Road	0.5	0.5	
	13 Collier Road	0.2	0.2	
	312.1	1 Springer System	9.8	9.8
		2 McLeod Road	2.5	2.5
3 Schible Road		0.1	0.1	
4 Herman Road		0.2	0.2	
5 Moore Road		0.3	0.3	
6 Lynn Road		0.7	0.7	
7 Matanuska Trunk (to Finger Lake-Palmer Rd)		2.5	2.5	
8 Jensen Road		0.2	0.2	
9 Church Road		0.2	0.2	
10 Grantram Road		1.0	1.0	
11 Walton Road		0.5	0.5	
12 Edlund Road		7.6	7.6	
13 Davis Road		0.7	0.7	
14 Fosdick Road		1.2	1.2	
15 Anderson Road		0.4	0.4	
313.1	1 Hammer Road	0.3	0.3	
	2 Arnt Road	0.2	0.2	
	3 Matanuska Trunk (to Bogard)	1.1	1.1	
	4 Griffith Road	0.6	0.6	
	5 Hyer Road	1.0	1.0	
314.1	1 Werner Road	0.5	0.5	
	2 Moffat Road	0.5	0.5	
	3 Campbell Road	0.3	0.3	
	4 Matanuska Trunk (Fishhook to Bogard)	2.2	2.2	
	5 Cunningham Road	0.3	0.3	
	6 Falk Road	1.0	1.0	

LOCAL ROADS - FROM MAIN FEEDERS (CONT.)

Route No.	Name	Length	Winter Maintenance
314.2	1 Fishhook Junction-Willow	44.6	-
	2 Gold Mint Road	4.2	-
	3 Archangel Road	5.5	-
	4 Reed Creek Road	1.3	-
	5 Gold Chord Creek Road	3.0	-
	6 Upper Willow Road	1.3	-
	7 Craigie Creek Road	2.2	-
	8 Grubstake Road	1.7	-
314.3	1 Lakeview Road and Branches	3.1	3.1
	2 Schrock Road	3.0	3.0
	3 Bogard Road	7.2	7.2
	4 Engstrom Road	1.6	1.6
	5 Wasilla-Aviation Field	0.8	0.8
	6 Pittman Road	14.7	14.7
	7 Hayfield Road	5.0	5.0
	8 Knik-Fish Creek-Goose Bay	6.9	6.9
	9 Cottonwood Road	3.4	3.4
	10 Philo Spees Road	0.5	0.5
320.1	Mentasta Loop	17.0	7.0
331.1	Taylor Highway-Boundary	13.9	-
331.2	1 Eagle-Mission on Yukon River	3.3	-
	2 Eagle-70 Mile	4.0	-
410.1	1 Fireweed Lane	2.3	2.3
	2 Blueberry Road	0.4	0.4
	3 Campbell Creek Road	2.3	2.3
	4 Campbell Station Branch	1.4	1.4
	5 Sand Lake Road	7.2	7.2
	6 Kincaid Road	1.5	1.5
	7 Raspberry Road	0.8	0.8
	8 Strawberry Road	1.1	1.1
	9 Klatts Road	3.0	3.0
	*10 Johns Road	0.9	0.9
	11 O'Malley Road	4.0	4.0
	12 Huffman Road	3.0	3.0
	13 Birch Road	1.0	1.0
	14 Jewel Lake Road	1.5	1.5
	15 DeArmoun Road	1.3	1.3
	16 Rabbit Creek Road	1.7	1.7
	17 "C" Street Extension	0.5	0.5
411.1	1 K E N I Road	0.9	0.9
	2 Sylvan Way	0.5	0.5
	3 K F Q D Road	1.8	1.8
	4 Lois-Utah	0.7	0.7
	5 McCrae Road	0.8	0.8
	6 Spenard-Hood Lake Extension	1.0	1.0

LOCAL ROADS - FROM MAIN FEEDERS (CONT.)

Route No.	Name	Length	Winter Maintenance
511.1	1 Skilak Lake Road	1.0	1.0
	2 Kasilof Road	7.0	7.0
	3 South Kasilof Road	7.0	7.0
	4 Webb Road	1.6	1.6
	5 Ninilchik Road	0.3	0.3
	6 Anchor Point Road	1.4	1.4
	7 Anchor River Road	2.0	2.0
	8 Deep Creek Road	1.3	1.3
	9 Ninilchik Airport Road	0.4	0.4
	10 Moose River Road	5.6	5.6
	11 Alcatraz Lake Road	1.9	1.9
511.2	1 Homer Locals	42.4	42.4
	2 Olson Mt. Road	4.7	4.7
512.1	1 North Kenai Roads	14.9	14.9
	2 East Kenai Roads	0.6	0.6
	3 Beaver Loop Road	4.3	4.3
	4 Army Tract Road	2.2	2.2
	5 Beach Road	0.3	0.3
	6 Miller's Loop Road	2.0	2.0
630.1	1 Minnie Street-Third Street Branch	1.8	1.8
	2 Graehl Branch	0.4	0.4
	3 Trainer Gate Road	0.8	0.8
	4 Phillips Field Road	2.7	2.7
631.1	1 Farmers Loop	9.0	9.0
	2 Isabelle Creek Road (McGrath Road)	3.1	3.1
	3 Crossman-Fideler	0.7	0.7
	4 Ballaine-Rickert	2.5	0.5
	5 Yankovich Road	2.1	2.1
	6 Grenac Road	1.2	1.2
	7 Country Club Extension	0.7	0.7
631.2	1 Steele Creek Branch	9.7	9.7
	2 Chena Hot Springs Road	3.8	3.8
631.3	1 Gilmore-Pearl Creek	8.8	-
	2 Fish Creek Road	8.7	-
	3 Fairbanks Creek Road	10.2	-
	4 Pedro Dome Road	2.8	-
	5 Little Eldorado Road	2.1	-
	6 Old Chatanika Road	2.0	2.0
631.4	1 United States Creek Road	11.0	-
	2 Sourdough Creek Road	4.8	-
	3 Faith Creek Road	1.5	-
	4 Eagle Creek Road	1.2	-
	5 Miller House-Harrison Cr.-Mastodon Cr.- Miller Creek	15.2	-
	6 Porcupine Creek	11.0	-



LOCAL ROADS - FROM MAIN FEEDERS (CONT.)

Route No.	Name	Length	Winter Maintenance
632.1	1 University Way	1.3	1.3
	2 Geist Road	1.7	1.7
	3 University of Alaska Campus	2.1	0.5
633.1	1 Chena Pump Station	4.8	4.8
	2 Ester Dome Road	4.0	-
	3 St. Patrick's-Goldstream	3.8	-
	4 Ester-Beegler	3.2	-
	5 Ready Bullion Creek Road	2.5	-
634.1	1 Deadwood Creek Road	3.4	-
	2 Portage Creek Road	2.2	-
	3 Ketchum Creek	2.8	-
731.1	1 Livengood-Brooks	7.4	-
	2 Wilbur Creek Road	1.5	-
	3 Amy Creek Road	0.6	-
732.1	Manley Hot Springs-Tofty	18.0	-
811.1	Cantwell Depot-Cantwell Siding	2.0	2.0
812.1 **	McKinley Park Secondary Roads	1.2	-
950.1	1 Allen-Comstock Road	0.7	0.7
	2 Haines-Lutak Road	4.6	4.6
	3 Young Road	0.5	0.5
	4 Haines-Mud Bay	10.0	10.0
	5 Port Chilkoot Small Tracts Road	1.9	-
950.2	1 Klukwan Road	2.6	1.0
	2 Porcupine Extension	11.0	-
	3 Porcupine Crossing	0.8	-
	4 Mosquito Lake Road	4.7	1.0
	5 Muncaster Road	0.5	0.5
	6 Mackenzie Road	0.5	0.5
	7 Haines-Jones Point	1.0	1.0
	8 Piedad Road	0.6	0.3

\*\* Constructed and maintained by National Park Service funds.  
Included in ARC total mileage.

LOCAL ROADS - FROM ISOLATED FEEDERS

<u>Route No.</u>	<u>Name</u>	<u>Length</u>	<u>Winter Maintenance</u>
011.1	1 Little Creek Road	3.0	-
	2 Takotna-Air Field Road	1.5	-
	3 Ganes Creek Road	14.4	-
012.1	1 Flat City-Flat Creek Road	5.7	-
	2 Flat Creek-Willow Creek Road	9.0	-
	3 Willow Creek-Chicken Creek Road	3.0	-
	4 Happy Creek Road	1.0	-
	5 Flat-Slate Creek Road	7.3	-
	6 Gold Horn Road	1.0	-
014.1	1 Mill Bay Road	4.0	4.0
	2 Community Garden Road	2.0	2.0
	3 Upper Cannery Road	0.2	0.2
	4 Mattson Road	0.3	0.3
	5 Alaska Communication System Road	0.2	0.2
	6 Spruce Cape Road	1.0	1.0
	7 Womens Bay-Chiniak Cape	27.0	27.0
	8 Kalsin Bay-Pasagshak Point	13.0	13.0
041.1	1 Council-Ophir Creek	12.0	-
	2 Casadepaga Road	20.0	-
	3 Shovel Creek Road	5.0	-
	4 Big Hurrah Road	3.0	-
042.1	1 Nome-Wireless	0.2	-
	2 Bessie-Snake River	20.8	-
	3 Snake River-Monument Creek	3.0	-
	4 Sunset Creek Road	12.0	-
	5 Osborne Road	10.2	-
	6 Buster Road	8.3	-
	7 Bourbon Creek Road	0.5	-
042.2	1 Spruce Creek Road	1.5	-
	2 Center Creek Road	2.7	2.7
	3 Little Creek Road	0.8	-
	4 Submarine-Paystreak	3.0	-
043.1	Bunker Hill-Kougarok	40.5	-

ISOLATED LOCAL ROAD SYSTEMS

Route No.	Name	Length	Winter Maintenance
010.1	1 Talksetna-Cache Creek Road	23.5	-
	2 Peters Creek Road	17.2	-
010.2 *	Colorado-Bull River Road	17.0	17.0
010.3	Medfra-Nixon	12.0	-
010.4	1 Bethel-Airfield-ANS	3.0	-
	2 Hanger Lake (National Guard Seaplane Base)	1.3	-
	3 Bethel City Road	2.0	-
010.5	1 Naknek Lake Road	1.0	1.0
	2 Naknek-Airbase	13.3	13.3
010.6	Kanatak-Becharof Lake	8.8	-
010.7	1 Iliamna Bay-Iliamna Lake	15.5	-
	2 Iliamna Lake-Newhalen River	13.0	-
010.8	1 Seldovia-McDonald Spit.	1.8	-
	2 Red Mountain Road	10.2	-
020.1	1 McCarthy-Dan Creek	20.0	-
	2 McCarthy-Kennecott River	0.5	-
	3 Chititu Branch	6.5	-
	4 McCarthy-Kennecott	3.5	-
030.1	Coal Creek Road	7.0	-
030.2	Rampart-Little Minook Creek	4.5	-
030.3	Wiseman Locals:		
	1 Nolan Branch	5.5	-
	2 Wiseman-Hammond River	12.5	-
030.4	Ruby Airfield Road	1.2	-
030.5	Nulato Airfield Road	1.0	-
030.6	1 Nenana-Cemetery	2.5	-
	2 Ferry-Eva-Moose Creek	21.8	-
040.1	Candle Creek Road	7.3	-
040.2	Deering-Inmachuk	25.0	-
040.3	1 Teller-Bluestone	15.5	-
	2 Tin City-Goodwin	5.0	-
	3 Lost River-U.S. Tin	6.3	6.3
040.4	Marshall Road	4.0	-
050.1	1 Skagway-Dyca	7.6	7.6
	2 Skagway-Carcross	0.5	-
	3 Sawmill Extension	4.5	-
050.2	1 Annette Island Road	14.0	14.0
	2 S.E. Alaska Roads	17.1	17.1

\* Open winter 1952 season for coal interests.

DEPARTMENT OF THE INTERIOR  
ALASKA ROAD COMMISSION  
Juneau, Alaska

Mr. Nomi  
3/11/55 (2)  
Also see  
addendum

NAIWD ROADS - ALASKA

Alphabetical Listing

(Route Numbers and Mileage from ARC 40)

<u>Name</u>	<u>Route No.</u>	<u>Length (Mile)</u>	<u>Alternate Name</u>
Abbert Road	014	0.8	
Abbot Extension	310.13	1.5	
Abbot Loop Road	310.13	3.75	
A.C.S. Road	014.15	0.2	Alaska Communications System Road
A.C.S. Road			
Airport Heights Road			
Airport Road	132	1.0	Fairbanks-International Airport Road
Alaska Communications System Road	014.15	0.2	A.C.S. Road
Alaska Highway	230	200.6	
Alcatraz Lake Road	511.111	1.9	
Alder Road	310.111		
Allen-Comstock Road	950.11	0.7	
Alston Road	132.110	0.5	
Amy Creek Road	731.13	0.6	
Anchor Point Road	511.16	1.4	
Anchor River Road	511.17	3.1	
Anchorage-Elmendorf Alternate Through Route			(Tudor Road, East Monroe Blvd., Muldoon Road)
Anchorage 4th Ave. Post Road	311	1.0	
Anchorage-International Airport	412	3.0	
Anchorage-Spenard	411	3.5	
Anderson Road	312.115	0.4	
Annette Island Road	050.21	14.0	
Archangel Road	314.23	5.5	Ferr Mine Road
Archie Road	310.35	0.2	
Arctic Blvd.			Campbell Road
Army Tract Road	512.14	2.2	Homesite Loop
Arnt Road	313.12	0.2	
Badger Road	130.21	12.1	Badger Farm Loop Rd.
Ballaine-Rickert Road	631.14	2.5	
Baxter Road	310.16	0.8	

Alphabetical Listing - Roads  
3/3/55

<u>Name</u>	<u>Route No.</u>	<u>Length (Mile)</u>	<u>Alternate Name</u>
Beach Road	512.15	0.3	
Beaver Loop Road	512.13	4.3	
Becker-Dale-Conn Road	132.13	2.7	
Bernice Lake Road	512.18	1.3	
Bessie-Snake River Road	042.12	20.8	
Bethel-Airfield-ANS	010.41	3.0	
Bethel City Road	010.43	2.0	
Big Delta Firing Range Rd.	130.6	17.1	Meadows Road
Big Hurrah Road	041.14	3.0	
Big Lake Road	314.311	5.5	
Birch Lake Branch Road	130.42	1.7	
Birch Road	410.113	1.0	
Birchwood Road	310.22	4.8	
Bjerremark Road	132.12	0.7	
Bodenburg Loop	310.27	6.2	
Bogard Road	314.33	7.2	
Boniface Road	310.18	2.0	
Blueberry Lane	410.12	0.4	Blueberry Road
Bradway-Badger Road	130.28	1.2	
Bragaw Road	410.12	0.4	
Buffalo Mine Road	310.37	5.4	
Buffalo R. R. Spur	310.38	0.3	
Bunker Hill-Fougarek Road	043.1	40.5	
Burns Road			(In Military Reservation)
Buster Road	042.16	8.3	
C.A.A. Road	310.26	0.3	
Campbell Creek Road	410.13	2.3	Campbell Road
Campbell Creek Road			
Campbell Road	314.13	0.3	
Campbell Road			(Campbell Creek Rd., Minnesota Drive, Monroe Blvd., Arctic Blvd.)
Campbell Point Road			
Campbell Station Road	410.14	1.4	
Canaday Road	130.33	0.4	
Candle Creek Road	040.1	14.0	
Cantwell Depot-Cantwell Siding Road	811.11	2.0	
Casadepaga Road	041.12	20.0	
Center Creek Road	042.22	3.2	
Central-Circle Hot Springs Rd.	634	8.3	
Chatanika Road, Old	631.36	2.0	
Chena Hot Springs Road	631.22	10.0	
Chena Ridge Road	633.17	2.0	
Chena Road	633.11	4.8	Chena Pump Sta. Road
Chickaloon Branch Road	310.39	2.0	
Chitina-Chitina River Road	121.2	1.0	

Alphabetical Listing - Roads

2

3/3/55

<u>Name</u>	<u>Route No.</u>	<u>Length</u> (Mile)	<u>Alternate Name</u>
Chitina-Native School Road	121.1	1.0	
Chititu Branch Road	020.13	6.5	
Church Road	312.19	0.2	
Clam Gulch Road	511.115		
Clark Road	310.28	3.0	Lazy Mountain Road
Coal Creek Road	030.1	7.0	
College Road	632	3.8	Steese Hwy-University
Collier Road	310.313	0.2	
Colorado-Bull River Road	010.21	17.0	
Copper River Highway	122		
- Cordova-Bering River (Survey)	123 -	-	
Cottonwood Road	314.39	3.4	
Council-Ophir Creek Road	041.11	12.0	
Country Club Extension Road	631.17	0.7	
Craigie Creek Road	314.27	2.2	
Crossman-Fideler Road	631.13	0.7	
Cunningham Road	314.15	0.3	
Cushman Street Extension	130.1	1.9	
Davis Road	132.14	1.0	
Davis Road			(In Military Reservation)
Davis Road	312.113	0.7	
Deadwood Creek Road	634.11	3.4	
DeArmoun Road	410.115	1.3	
DeBarr Road	310.14	2.0	
Deep Creek Road	511.18	1.3	
Deering-Immachuk Road	040.2	25.0	
Denali Highway (Anch. Dist)	811	82.0	
Denali Highway (Valdez Dist)	821	41.9	
Dennis Road	130.22	0.6	
Dillingham-Aleknagik Road	013.1	0	
Dillingham-Wood River-			
Fanakanak Road	013	14.7	
Dowling Road	310.17	1.0	
Drouin Road			
Eagle Creek Road	631.44	1.2	
Eagle-Mission Road	331.21	3.3	
Eagle River Road	310.21	3.3	
Eagle-70 Mile Road	331.22	4.0	
East Fireweed Lane			Fotzebue St., East Northern Lights Blvd.
East Kenai Roads	512.12	0.6	
East Monroe Blvd.			Tudor Road, Anchorage- Elnendorf Alternate East Fireweed Lane
East Northern Lights Blvd.			
Edgerton Cutoff, Willow-			
Chitina	121	39.0	
Lund Road	312.112	7.6	Fairview Loop Road

Alphabetical Listing - Roads  
3/3/55

<u>Name</u>	<u>Route No.</u>	<u>Length (Mile)</u>	<u>Alternate Name</u>
Eklutna Lake Road	310.23	10.0	
Eklutna School Road	310.25	1.8	
Elliott Highway-Fox to Livengood	731	68.4	
Engstrom Road	314.34	1.6	
Ester-Beegler Road	633.14	3.2	
Ester Dome Road	633.12	4.0	
Ester Road		49.1	
<del>Ester-Neenan</del>			
Fairbanks Creek Road	631.33	10.2	
Fairbanks-International Airport Road	132	1.0	Airport Road
Fairview Loop Road	312.112	7.6	Edlund Road
Faith Creek Road	631.43	1.5	
Falk Road	314.16	1.0	
Farm Loop Road	310.31	2.8	
Farmers Loop Road	631.11	9.0	
Farrell Road			(In Military Reservation)
Ferry-Eva-Moose Creek Road	030.62	21.8	
Fideller Road			Crossman-Fideler Road
Finger Lake-Palmer Road	313		
Fire Lake Fish Hatchery Rd.	310.212		
Fireweed Lane	410.11	2.3	
Fish Creek Road	631.32	8.7	
Fishhook Junction-Willow Rd.	314.21	44.6	Willow Road
Flat City-Flat Creek Road	012.11	5.7	
Flat Creek-Willow Creek Rd.	012.12	9.0	
Flat-Slate Creek Road	012.15	7.3	
Fosdick Road	312.114	1.2	
Geffney Road			
Ganes Creek Road	011.13		
Geist Road	632.12	1.7	
Gilmore-Pearl Creek Road	631.31	8.8	
Glenn-Fishhook-Fnik Road	314	33.6	
Glenn Highway Alternate	310A	7.5	
Glenn Highway (Anch. Dist)	310	114.7	} 310.3
Glenn Highway (Fbks, Dist)	330	33.4	
Glenn Highway (Valdez Dist)	320	162.2	
Gold Chord Creek Road	314.25	3.0	
Gold Horn Road	012.16	1.0	
Gold Mint Road	314.22	4.2	
Government Hill Road	315	0.7	
Grantram Road	312.110	1.0	
Greiman Road	130.23	1.0	Woll Road
Grenac Road	631.16	1.2	
Griffith Road	313.14	0.6	
Grubstake Road	314.28	1.7	

Alphabetical Listing - Roads  
3/3/55

<u>Name</u>	<u>Route No.</u>	<u>Length (Mile)</u>	<u>Alternate Name</u>
Haines-Boundary and Spur to Haines	950	40.7	
Haines-Jones Point Road	950.27	1.0	
Haines-Lutak Road	950.12	9.3	
Haines-Mud Bay Road	950.14	10.0	Mud Bay Road
Hammer Road	313.11	0.3	
Hangar Lake (Nat. Guard Seaplane Base) Road	010.42	1.3	
Happy Creek Road	012.14	1.0	
Happy Road			
Hayfield Road	314.37	5.0	Hayfields Road
Herman Road	312.14	0.2	
Hidden Lake Road	511.112	0.8	
Hillcrest Drive			KNI Road
Hillside Road	410.118	1.0	
Hillstrand Blvd.			Lake Otis Road
Hitchcock Road	310.312	0.5	
Homer Local Roads	511.2	47.1	
Homesite Loop	512.14	2.2	Army Tract Road
Huffman Road	410.112	3.0	
Huntley Road	310.29	1.5	
Hyer Road	313.15	1.0	
Iditarod-Flat Road	012	8.7	
Iliamna Bay-Iliamna Lake Rd.	010.71	15.5	
Iliamna Lake-NewHalen River Road	010.72	13.0	
International Airport Road			
Isabelle Creek Road	631.12	3.1	McGrath Road
Island Lake Spur Road	014.110	0.5	
Jensen Road	312.18	0.2	
Jewel Lake Road	410.114	1.5	
Johns Road	410.110	0.9	
Johnson Road	130.31	0.9	
Jonesville Branch Road	310.310	2.4	
Kalsin Bay-Pasagshak Point Rd.	014.18	13.0	
Fanatak-Becharof Lake Road	010.6	8.8	
Parluk Bridge	014.111	0	
Kasilof Road	511.12	7.0	
Keeling Road	130.27	0.4	
Kenai Junction-Kenai Road	512	10.6	
KENI-KFQD Road	411.17	0.3	
KENI Road	411.11	0.9	Hillcrest Drive
Ketchum Creek Road	634.13	2.8	
KFQD Road	411.13	1.8	West Northern Lights Blvd., Northern Lights Blvd.
Kincaid Road	410.16	1.5	

Alphabetical Listing - Roads  
3/3/55



<u>Name</u>	<u>Route No.</u>	<u>Length (Mile)</u>	<u>Alternate Name</u>
Klatt Road	410.19	3.0	Klatts Road
Klukwan Road	950.21	2.6	
Knik-Fish Creek-Goose Bay Road	314.38	6.9	
Fotzebue Street			East Fireweed Lane
Ladue Road			In Military Reservation
Lake Harding Branch Road	130.41	3.9	
Lake Otis Road	310.12	4.2	Hillstrand Blvd., Wells Rd.
Lakeview Road & Branches	314.31	3.1	
Lazy Mountain Road	310.28	3.0	Clark Road
Little Creek Road	011.11	3.0	
Little Creek Road	042.23	0.8	
Little Eldorado Road	631.35	2.1	
Livengood-Brooks Road	731.11	7.4	
Lois-Utah Road	411.14	0.7	
Loop Road			
Lore Road	310.10	0.3	
Lossing Road	310.32	0.5	
Lost River-U.S. Tin Road	040.33	6.3	
Lutak Road	950.12	9.3	Haines-Lutak Road
Lynn Road	312.16	0.7	
McCarthy-Dan Creek Road	020.11	20.0	
McCarthy-Kennecott Road	020.14	3.5	
McCarthy-Kennecott River Rd.	020.12	0.5	
McCrae Road	411.15	0.8	
McGrath Road	631.12	3.1	Isabelle Creek Road
McKinley Park Primary Roads	812	93.6	
McKinley Park Secondary Rds.	812.1	1.7	
McLeod Road	312.12	2.5	
Mackenzie Road	950.26	0.5	
Manley Hot Springs Landing- Eureka Road	732	25.7	
Manley Hot Springs-Tofty Rd.	732.1	18.0	
Marsh Road	310.34	0.3	
Marshall Road	040.4	4.0	
Matanuska Trunk Road	312.17	2.5	
Matanuska Trunk Road	313.13	1.1	
Matanuska Trunk Road	314.14	2.2	
Meadows Road	130.6	17.1	Big Delta Firing Range Rd.
Medfra-Nixon Road	010.3	12.0	
Mentasta Loop Road	320.1	17.0	
Mile 58 Road	310.311	1.2	
Mill Bay Road	014.11	4.0	
Miller House-Harrison Creek- Mastodon Creek-Miller Creek Road	631.45	15.2	

Alphabetical Listing - Roads  
3/3/55

<u>Name</u>	<u>Route No.</u>	<u>Length (Mile)</u>	<u>Alternate Name</u>
Millers Loop Road	512.16	5.6	
Minnesota Drive			Campbell Road
Minnie Street-Third Street Branch	630.11	1.8	
Mission Road	014.19	3.1	
Moffat Road	314.12	0.5	
Monroe Blvd.			Campbell Road
Moore Road	312.15	0.3	
Moore-Cartwright Road	132.17	2.0	
Moose River Road	511.110	5.6	Robinson Loop & New Loop
Mosquito Lake Road	950.24	4.7	
Mud Bay Road	950.14	10.0	Haines-Mud Bay Road
Muldoon Road			Anchorage-Elmendorf Alter- nate
Muncaster Road	950.25	0.5	
Naknek-Airbase Road	010.52	15.5	
Naknek Lake Road	010.51	1.0	
Nenana-Cemetery Road	030.61	2.5	
New Loop Road			
Ninilchik Airport Road	511.19	0.4	
Ninilchik Road	511.15	0.3	
Ninilchik Small Tract Loop	511.114		
Nolan Branch Road	030.31	5.5	
Nome-Council Road	041	77.1	
Nome-Kougarok Road	042	15.6	
Nome-Wireless Road	042.11	0.2	
Nordale-Tonseth-Freeman Road	130.25	3.6	
North Penai Roads	512.11	17.0	
North Park Boundary- Fantishna Road	813	4.5	
Northern Lights Blvd.			KFQD Road
Northway Junction-Airfield Rd.	231	6.8	
Nulato Airfield Road	030.5	1.0	
O'Connor Creek Road	633.16	0.9	
Oil Well Road			In Military Reservation
Old Chatanika Road	631.36	2.0	
Old Richardson Highway	130.31	14.5	
O'Malley Road	410.111	4.0	
Osborne Road	042.15	10.2	
Palmer-Matanuska-Wasilla Rd.	312	13.9	
Palmer-Wasilla Road	313	12.0	
Pedro Dome Road	631.34	2.8	
Peede Road	130.24	4.0	
Peger Road	132.14	1.0	
Peters Creek Road	010.12	17.2	(Combined with Talkeetna- Cache Creek Road)

Alphabetical Listing - Roads  
3/3/55

<u>Name</u>	<u>Route No.</u>	<u>Length (Mile)</u>	<u>Alternate Name</u>
Phillips Field Road	630.14	2.7	
Phillips Road			
Philo Spees Road	314.310	0.5	
Piedad Road	950.28	0.6	
Pine Road			
Pittman Road	314.36	16.7	
Plumly Road	310.24	1.5	
Porcupine Creek Road	631.46	11.0	
Porcupine Crossing	950.23	0.8	
Porcupine Extension Road	950.22	11.0	
Port Chilkoot Small Tracts Rd.	950.15	1.9	
Portage Creek Road	634.12	2.2	
Post Road, Anchorage, 4th Avenue	311	1.0	
Powerline Road			In Military Reservation
Rabbit Creek Road	410.116	1.7	
Rampart-Little Minook Creek Road	030.2	4.5	
Raspberry Road	410.17	0.8	
Ready Bullion Creek Road	633.15	2.5	
Red Mountain Road	010.82	10.2	
Red Creek Road	314.24	1.3	
Richardson Highway, Democrat Creek Road	130.51	4.0	
Richardson Highway, Fairbanks District	130	134.9	
Richardson Highway, Valdez District	120	227.3	
Robe Lake Branch Road	120.2	0.5	
Robinson Loop Road	see: Moose River Rd.		
Ruby Airfield Road	030.4	1.2	
Ruby-Long-Poorman Road	031	56.5	
Rue Road	310.36	0.3	
Sand Lake Road	410.15	7.2	
Sawmill Extension Road	050.13	4.5	
Schible Road	312.13	0.1	
Schrock Road	314.32	3.0	
Scott Road	310.33	1.7	
Scout Lake Road	511.113	1.1	
S.E. Alaska Roads	050.22	20.5	
Seldovia-Jackalof Bay Road	010.83		
Seldovia-McDonald Spit Road	010.81	1.8	
Seward-Anchorage Highway	410	36.9	
Seward Peninsula R.R.	043	80.2	
Shaw Creek Road	130.52	1.8	

Alphabetical Listing - Roads  
3/3/55

<u>Name</u>	<u>Route No.</u>	<u>Length (Mile)</u>	<u>Alternate Name</u>
Sherrod Road	310.211	0.6	
Shovel Creek Road	041.13	5.0	
Skagway-Carcross Road	050.12	0.9	
Skagway-Dyee Road	050.11	7.6	
Ski Bowl Road			In Military Reservation
Skilak Lake Road	511.11	1.0	
Slana-Nabesna Road	321	45.6	
Snake River-Monument Creek Road	042.13	3.0	
Sourdough Creek Road	631.42	4.8	
South Boundary Road	310.112	1.5	
South Kasilof Road	511.13	7.0	Cohoe Road
Spenard Hood Lake Exten- sion Road	411.16	1.0	
Spenard Road			
Springer Road System	312.11	10.4	
Spruce Creek Road	042.21	1.5	
Spruce Road	310.19	1.3	
Spur Road			Within Military Reservation
St. Patricks-Goldstream Rd.	633.13	3.8	
Steele Creek Road	631.21	3.5	Steel Creek Branch
Steese Highway, Fairbanks to North Camp	630	1.8	
Steese Highway, North Camp- Circle	631	162.0	
Steese Highway to University	632	3.8	College Road
Sterling Landing-Ophir	011	47.0	
Strawberry Road	410.18	1.1	
Submarine-Paystreak Road	042.24	3.0	
Sterling Highway-Forest Boundary to Homer Road	511	119.3	
Summit Spur Road	811.12	8.5	
Sunset Creek Road	042.14	12.0	
Sukhrana-Nenana River R.R. Crossing	010.22	4.0	
Svedja Road			In Military Reservation
Sylvan Way	411.12	0.5	
Takotna-Airfield Road	011.12	1.5	
Talkeetna-Cache Creek Road	010.1	40.7	
Tanacross Road	230.1	1.9	
Taylor Highway	331	161.0	
Taylor Highway-Boundary Rd.	331.1	13.9	
Taylor Road			
Tazlina Road	120.3	1.2	
Teller-Bluestone Road	040.31	15.5	
Thirty Mile Slough Road	130.26	2.2	
Tin City-Goodwin Road	040.32	5.0	
Tok Cutoff			

Alphabetical Listing - Roads  
3/3/55

<u>Name</u>	<u>Route No.</u>	<u>Length (Mile)</u>	<u>Alternate Name</u>
Trails	040.5		
Trainer Gate Road	630.13	0.8	
Tudor Road			Anchorage-Elmendorf Alternate, East Monroe Blvd.
United States Creek Road	631.41	11.0	
University-Ester Road	633	6.7	
University of Alaska Campus Road	632.13	2.1	
University Way	632.11	1.3	
Upper Willow Road	314.26	1.3	
Valdez Airport Road	120.12	1.1	
Valdez-Mineral Creek Road	120.11	10.7	
Van Horn Road	132.16	0.5	
Wakeling Road			In Military Reservation
Walton Road	312.111	0.5	
Wasilla-Aviation Field Road	314.35	0.8	
Wasilla-Fishhook Road	314		
Wasilla-Matanuska Road			
Webb Road	511.14	1.6	
Wells Road			Lake Otis Road
Werner Road	314.11	0.5	
West Northern Lights Blvd.			KFQD Road
Wick Spur Road	512.17	0.6	
Wilbur Creek Road	731.12	1.5	
Willow Road	314.21		Fishhook Junction-Willow Road
Willow Creek-Chicken Creek Rd.	012.13	3.0	
Wiseman-Hammond River Road	030.32	12.5	
Wiseman Locals	030.3	18.0	
Woll Road	130.23	1.0	Greiman Road
Wolverine Road	310.210	1.5	
Womens Bay-Chiniak Cape Road	014.17	27	
Worthington Glacier Road	120.4	0.5	
Yankovich Road	631.15	2.1	
Young Road	950.13	0.5	

Alphabetical Listing - Roads  
3/3/55

10

Interior - ARC - Juneau

DEPARTMENT OF THE INTERIOR  
ALASKA ROAD COMMISSION  
Juneau, Alaska

ADDENDUM NO. 1

MAINT ROADS - ALASKA

Alphabetical Listing  
(Route Numbers and Mileage from ARC 40)

<u>Name</u>	<u>Route No.</u>	<u>Length</u> (mile)	<u>Alternate Name</u>
Basin Road			(East of Juneau)
Burma Road			(Fodiak Naval Reservation)
Cohoe Road	511.13		South Kasilof Road
East Road			(East from Homer)
Fern Mine Road			Archangel Road
Fritz Cove Road			(Northwest of Juneau)
Girdwood Mine Road		7	(Northeast of Girdwood)
Glacier Highway			(Juneau Area)
Hope Highway			(Tenai Peninsula)
Lazelle Road			(Northeast of Fairbanks)
Mendenhall Loop Road			(Northwest of Juneau)
Montana Creek Road			(Northwest of Juneau)
Nash Road			(Seward Vicinity)
Old Richardson Highway			(Between Rapids and Big Delta)
Palmer Creek Road			(Tenai Penin., South from Hope)
Resurrection Creek Road			(South from Hope)
River Road			(Fodiak Naval Reservation)

Addendum No. 1  
Alphabetical Listing - Roads  
3/7/55  
Interior - ARC - Juneau

25 July 1951

GREATER ANCHORAGE TRAFFIC STUDY

SUGGESTED OUTLINE FOR REPORT

INTRODUCTION

Purpose - Joint Effort (civilian, military and government) of City of Anchorage, Alaska Road Commission, Alaska Railroad, Alaskan Air Command, USARAL District Engineer and Anchorage School District.

GENERAL PLANNING CONSIDERATIONS

Different from Stateside traffic (larger percentage local, small percentage thru-traffic)

Government relationships

Climatic conditions

Military importance

Abnormal growth (statistics)

Basis for estimating future growth (factors causing possible decline of traffic)

ANALYSIS OF EXISTING TRAFFIC PROBLEMS

Present volume - origin and destination of traffic - principal deficiencies (slow movement, congestion, hazards, access, widths, etc.) - effects of deficiencies.

PROPOSED CHANGES TO TRAFFIC PATTERN

Objectives (by pass City, inadequate routes; speed access to places of employment, business; safer driving; military movement, evacuation)

Proposed plans:

- (1) International Airport - Elmendorf By-pass
- (2) District Engineer-Post Road connection and widening
- (3) Ft. Richardson by-pass to Palmer
- (4) Shoreline drive and connection
- (5) Government Hill overpass
- (6) KFCD Road extension
- (7) Changes in City of Anchorage

TRAFFIC VOLUME FORECAST - 1955-1970

Designate 1955-1970 volume (after expected major construction phase, full development, earliest accomplishment - 1970 outside date).

Estimate base (Elmendorf and Fort Richardson), City and suburban development (resident population, work population, auto registration, commercial development).

Alternate patterns (various combinations) with estimated volumes.

RECOMMENDED CONSTRUCTION PROGRAM

Based on traffic forecast (most need 1955 first priority) list by priority with estimates.

Possible means of accomplishment.

## SUGGESTED LIST OF MAPS

- (1) Graph - Population, economic and vehicle registration increase 1941 - 1951.
- (2) Regional highway map - Seward to Palmer with All-Alaska inset
- (3) Vicinity map, including Base and Potter areas
- (4) Map of Greater Anchorage Area, existing with major roads (from current aerial photographs)
- (5) Charts: Population centers on base map
- (6) Work centers on base map (transparent overlay)
- (7) Existing traffic volumes (transparent overlay)
- (8) Origin and destination diagram (transparent overlay)
- (9) Photographs: 4th Avenue, 5th Avenue, Post Road, Palmer Highway, Potter Road, L Street, Fireweed, Spenard Way (Romig Hill and Shopping Center).
- (10) Tables: Analysis of existing arterials, capacities, deficiencies, potentialities for widening and limiting access.
- (11) Map of proposed arterial pattern (possibly transparent overlay over base map for comparison with data on other overlays).
- (12) Photographs: Oblique aeriels at critical points (District Engineer and Post Road, Mountain View, west end of 4th and 5th Streets, east end of 4th and 5th Streets, Alaska Railroad Yards, etc.) retouched to show proposed construction.
- (13) Graph: Projected population, vehicle registration, 1955-1970.
- (14) Charts: Forecast population centers 1955-1970 (transparent overlay)  
Forecast work centers 1955-1970 (transparent overlay)  
Forecast traffic volumes 1955-1970 - separate charts, possibly transparent overlay, probably separate diagrams of alternate combinations (See Plates 18 - 19 of Richland Study)
- (15) Map: Areas of Responsibility - City, Alaska Road Commission, Alaska Railroad, Elmendorf, Fort Richardson, etc. (Possibly overlay over proposed arterial pattern).
- (16) Map: Construction program plan - phases shown by color.
- (17) Table: Design standards for highway construction (appendix)
- (18) Topograph map overlay, if available.
- (19) Aerial photograph mosaic at same scale as base map (to fit overlays).



SUGGESTED ALLOCATION OF SURVEY WORK  
FOR GREATER ANCHORAGE TRAFFIC STUDY

CITY OF ANCHORAGE

Purchase current aerial survey of Greater Anchorage Area, with assistance from Alaska Railroad, Alaska Road Commission, Alaska School District, etc., either Plan (1) with full 200-scale, 5-foot interval topography, 1000-scale map and mosaic @ \$17,500; or Plan (2) with partial 200-scale, 5-foot interval topography, 1000-scale map and mosaic at 10,500 (City to furnish control in either case). Get oblique photographs as listed at same time, and if possible aerials of arterials at peak hour.

Assemble statistical data on past and future growth of Anchorage Area, population, business, vehicle registration.

Determine buildable and unbuildable areas in Greater Anchorage Area.

Assemble population data for Greater Anchorage Area (in cooperation with School District and using available census data). Also designate work centers, commercial development.

Assemble information on ownership of land.

Assemble data on proposed area development from District Engineer (port development), Civil Aeronautics Administration, Alaska Railroad, etc.).

ALASKA ROAD COMMISSION

Make preliminary surveys of all proposed routes as presently selected, including right-of-way investigations, with preliminary design of overpasses, etc., and preliminary cost estimates.

Make survey (analysis) of existing arterials, capacities, deficiencies, and potential of each.

Make current traffic counts at all critical points except on military reservations.

Contribute to aerial survey and engineering (planning) fund.

ALASKA RAILROAD

Prepare preliminary design and cost estimates (in cooperation with Alaska Road Commission) on all proposed railroad crossings (Elmendorf, Mountain View, District Engineer-Post Road, west end of 4th and 5th Streets, KFQD Road, Alaska Railroad yards, etc.).

Work with Alaska Road Commission on right-of-way paralleling railroad along shoreline to Turnagain Heights.

Contribute to aerial survey and engineering (planning) fund.

ANCHORAGE SCHOOL DISTRICT:

Assist City in securing population data and in assembling data for population forecast.

Contribute to aerial survey and engineering (planning) fund.

AIR FORCE - ARMY:

Conduct origin and destination survey at gates and on Palmer Highway.

Make necessary traffic counts on military reservations.

Make preliminary design and cost estimate on Elmendorf - Mountain View connection.

Make preliminary design and cost estimate on Fort Richardson by-pass (portion on reservation).

Furnish drafting assistance and reproduction service to participating agencies.

Make available current regional and vicinity maps.

CONSULTING ENGINEERS (PLANNERS):

Outline method of procedure and brief participating agencies on preliminary work.

Assist in specifying aerial survey work.

Analyze data when assembled, prepare maps, charts, illustrations and compile report.

ADDITIONAL PLANNING WORK AND SERVICES  
REQUIRED FOR PREPARATION OF A  
GENERAL DEVELOPMENT PLAN

ADDITIONAL RESEARCH REQUIRED:

More intensive research relative to buildable areas and physical limitations to expansion.

More complete economic data and population statistics.

Land-use survey, existing zonings.

Parking study - on-street and off-street.

Development of neighborhood units and street patterns in outlying areas.

BASIC PLANNING MAPS TO BE ADDED:

Natural resources map

Existing land-use map

Proposed land-use map

Local thoroughfare map

Commercial and industrial development

Community facilities development

Public School System

Civic Center site development

General development plan

COMPREHENSIVE REPORT outlining basis for general development plan and recommendations for action.

R

DEPARTMENT OF THE INTERIOR  
ALASKA ROAD COMMISSION  
Juneau, Alaska

October 15, 1951

CONDITION OF ALASKA HIGHWAYS  
QUARTERLY REPORT

GENERAL

Construction and reconstruction activities are rapidly being brought to a close for the current season. In a short time operations will be entirely on a maintenance basis, aimed at keeping the main routes open for winter travel.

With the advent of cold weather travelers should take special precautions to insure that vehicles are in first-class condition and adequately protected for winter operation. Efficient heaters are necessary and chains should be carried at all times. Local inquiry should be made as to road conditions before starting on trips, as weather varies greatly during the winter months. With proper care of vehicles and adequate personal clothing and equipment, winter travel can be pleasant and safe.

For those planning to enter Alaska over highways in Canada, information as to Canadian highway conditions may be obtained from Mr. G. H. N. Monkman, Deputy Minister, Department of Public Works, Edmonton, Alberta, Canada.

ROAD CONDITIONS

Route No. 1, Richardson Highway: Open from Valdez, Mile 0 through Thompson Pass, Mile 26 to Big Timber Junction, Mile 130. Closed as of October 12 from Big Timber Junction through Isabel Pass to junction with Alaska Highway at Big Delta, Mile 268. Traffic from Valdez to Fairbanks must now use the Glenn Highway (formerly Tok Cutoff) from Big Timber Junction to Tok Junction and thence over the Alaska Highway and Richardson Highway to Fairbanks.

Route No. 2, Alaska Highway: Open from Canadian boundary, Mile 1221 to Fairbanks. This route will be kept open during the winter months.

Route No. 3, Glenn Highway: Open from Anchorage to junction with the Alaska Highway at Mile 1318. The old narrow road is still in use in the vicinity of Mentasta Lake and on certain sections south of Tok Junction toward the Little Tok River. However, it is expected that these sections will be completed during the current season, thus providing a standard width reconstructed highway over the former Tok Cutoff.

Route No. 3, Taylor Highway (Tetlin to Eagle): This highway is still under construction. The road is now passable to the Canadian border

on the east and to the Forty Mile River on the north. Construction and maintenance will be halted late in October or early in November and the road permitted to close for the winter. Persons desiring to travel this route should inquire as to its condition at the local office of the Alaska Road Commission at Tok Junction.

Route No. 4, Seward to Anchorage Highway: Heavy reconstruction continues on this route from Seward to Mile 58. This section is passable though rough, and inquiry should be made as to times when travel may be restricted due to construction activity. This information may be obtained from the District Office of the Alaska Road Commission at Anchorage. From Mile 58 to Anchorage, Mile 128, the road is rapidly being completed and is now suitable for travel without construction delays or hazards.

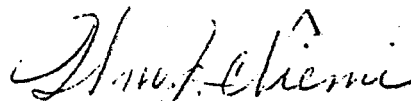
Route No. 5, Sterling Highway: Reconstruction has been discontinued for this season, and all work is on a maintenance basis. This route is open for its entire length to Homer on the southern end and will be maintained for winter travel.

Route No. 6, Steese Highway: This highway is now closed for the winter.

Route No. 7, Elliott Highway: This highway is now closed for the winter.

Route No. 8, McKinley Park Roads: The roads in McKinley Park are closed for the winter.

Route No. 9, Haines Highway: Open from Haines to the junction with the Alaska Highway, Mile 160 (Alaska Highway Mile 1016). It is anticipated that this route will be closed from the Canadian border, Mile 41 to the junction with the Alaska Highway late in October or early in November. Information may be obtained from the Alaska Road Commission office at Haines.



Wm. J. Niemi  
Chief Engineer

DEPARTMENT OF THE INTERIOR  
ALASKA ROAD COMMISSION  
Juneau, Alaska



October 9, 1952

CONDITIONS OF ALASKAN HIGHWAYS  
QUARTERLY REPORT

GENERAL

Construction and reconstruction activities are rapidly drawing to a close for the current season, and, in a short time, operations will be entirely on a maintenance basis aimed at keeping the main routes open for winter travel.

With the advent of the winter season, travelers should take special precautions to insure that vehicles are in good operating condition and adequately protected for winter driving. Chains should be carried at all times and an efficient heater is a necessity. Recently developed special cold weather lubricants are now available and should be used as required. Local inquiry should be made at each stop as to conditions ahead, as weather and roads can vary greatly during the winter months.

For those planning to enter Alaska over highways in Canada, information as to highway conditions from the United States border to Dawson Creek may be obtained from the Deputy Minister, Department of Highways, Edmonton, Alberta; and from the Commander, Northwest Highway System, Whitehorse, Yukon Territory, for the section between Dawson Creek and the Alaskan border. It is planned to include information about roads in Canada in future reports when present plans for such exchange of road information have been completed.

ROAD CONDITIONS

Route No. 1, Richardson Highway

Open from Valdez, Mile 0, to Big Timber Junction, Mile 130, and from Big Delta Junction, Mile 268, to Fairbanks, Mile 365. Closed for the winter approximately October 18, between Big Timber Junction and Big Delta Junction, with all Fairbanks traffic from Valdez and Anchorage routed over the Glenn Highway to Tok Junction, the Alaska Highway to Big Delta and thence to Fairbanks. This route is in good condition, being paved at present from Valdez to Mile 24, from Mile 82 to Mile 130, and from Big Delta to Fairbanks, Mile 268 to Mile 365.

Route No. 2, Alaska Highway

Open from the Canadian boundary, Mile 1221, to Big Delta, Mile 1428. This route is in good condition and is paved from Tok Junction, Mile 1316, to Big Delta, Mile 1428.

ROUTING	
DE	<i>SM</i>
ADE	
Ad.	
Op.	<i>SM</i>
En.	
DM	
Su.	
MM	

Route No. 3, Glenn Highway

Open from Anchorage to junction with Alaska Highway at Tok. In good condition and paved from Anchorage, to Big Timber Junction, Mile 203.

Taylor Highway (Tetlin Junction to Eagle & Dawson)

This highway will close for the winter very shortly as maintenance for the season has now been discontinued. Persons desiring to travel this road should first inquire as to its condition at the Tok Junction office of the Alaska Road Commission.

Route No. 4, Seward to Anchorage Highway

This highway is in good condition. The section from Seward to Mile 58 has been widened and improved preparatory to paving and the remaining 70 miles of the route, from Mile 58 to Anchorage, is paved.

Route No. 5, Sterling Highway

This route is in good condition for its entire length to Homer including branches to Kenai, Kasilof and Ninilchik, and will be maintained for winter travel.

Route No. 6, Steese Highway

Maintenance has now been discontinued for the winter on this route and officially it is closed beyond Chatanika, Mile 31, for the winter.

Route No. 7, Elliott Highway

Maintenance has now been discontinued beyond Olnes, Mile 6, and the road closed from Olnes to Livengood for the winter.

Route No. 8, McKinley Park Roads

The roads in McKinley Park are closed for the winter.

Route No. 9, Haines Highway

Open from Haines to the junction with the Alaska Highway, Mile 160 (Alaska Highway, Mile 1016). It is anticipated that this route will be closed from the Canadian border, Mile 41, to the junction with the Alaska Highway late in October or early in November. Information should be obtained from the ARC offices at Juneau or Haines or from the Canadian maintenance personnel at Mile 1016 on the Alaska Highway before attempting to travel this route at this time of year.

  
Wm. J. Niemi  
Chief Engineer