

Office Memorandum • UNITED STATES GOVERNMENT

TO : Headquarters, Alaska Road Commission, Juneau DATE: October 11, 1950

FROM : B. D. Stewart, Jr., District Engineer, Valdez *BDS*

SUBJECT: A. R. C. Order No. 34

THROUGH ROADS

It is suggested that the Richardson Highway in the Valdez District be carried under one Route Number, as is done in the Fairbanks District. At present only the lower 130 miles is maintained the year round, but it is believed that within the next two years, or whenever reconstruction and paving are completed, the entire section will be kept open the year round.

It is believed misleading to call the present three sections of the Richardson Highway "Roads", as they are not separate entities, merely arbitrary sections picked for accounting purposes. The distance shown for Route 4BA is incorrect; it should be 63.0 miles.

Route 4DB is incorrectly named as the Leila Lake-Tazlina Road. This section extends from Leila Lake to the Richardson Highway at Mile 116. Tazlina Lodge is 30 miles from the Richardson Highway and the Tazlina River bridge crossing is 3 miles south of the junction of the Glenn and Richardson Highways. It is recommended that Route 4DB continue to be designated as Leila Lake-Richardson Highway.

Route 65A is maintained both summer and winter, and extends from Tok Junction to Big Timber Junction. The term Gulkana is misleading as there is no such definite place. The Gulkana Field is 10 miles south of the Tok Cutoff junction, and the Gulkana River crossing is 2 miles south of the junction. It is recommended that the designation be Tok Junction-Big Timber Junction.

FEEDER ROADS

Route 76C - Paxson-Cantwell Road was omitted from your list. It is suggested that this be given one Route Number, 76, and designated Paxson-Cantwell Road.

LOCAL ROADS

It is suggested that only two Routes in the McCarthy district be carried, the others being inactive. The two active roads are Route 57 - McCarthy-Dan Creek and 57D - Chititu Branch.

BDS, Jr;mmm

How about
 65G - Nome etc
 6E - Chitina Native School
 36 - Valdez-Mineral Creek


76 already used in Anchorage District

Col. Noyes
Chf. Engr.
Admin.
Op'n.s.	<i>WDM</i>
Eng'g.
Acc't.
Pers.
Supply

22/174

Office Memorandum • UNITED STATES GOVERNMENT

TO : A. F. Ghiglione, Chief Engineer

FROM : D. H. Miller, Chief, Administrative Division 

SUBJECT: Numerical system for identifying routes

DATE: August 8, 1950

In connection with the establishment of account numbers for use in establishing budgetary controls over our 1951 appropriations, we plan to adopt a numerical system identifying each of our routes. Such a numerical system will not permit us to use the existing route identification numbers as contained on the attached list.

It would seem that a comprehensive numbering system should be applied to our accounts to identify

1. the type of road according to the categories used in our estimates,
2. the District to which responsibility for the road has been assigned, and
3. an identifying number.

I recommend that someone in the Engineering Division review the attached list for completeness and for accuracy of road description, and also would appreciate your recommendations as to the type of numerical designation best suited to this purpose.

We have received several requests for an outline of our budgetary control accounts and would appreciate early action in this respect.

DEPARTMENT OF THE INTERIOR
ALASKA ROAD COMMISSION
Juneau, Alaska

September 15, 1950

A.R.C. ORDER NO. 34

SUBJECT: Classification of Roads and Highways

Effective September 1, 1950, the roads and highways under the jurisdiction of the Alaska Road Commission have been officially classified as listed below:

THROUGH ROADS

<u>Title</u>	<u>Route</u>	<u>Description</u>	<u>Miles</u>
Alaska Highway	65 L	Boundary to Delta Junction Road	203.0
Richardson Highway	4 BA	Valdez-Ernestine Road	63.5
	4 C	Ernestine-Paxson's Road	125.0
	4 G	Paxson's-Rapids Road	42.3
	4 K	Rapids-Fairbanks Road and Untitled Connections	135.6
Glenn Highway	75 L	Anchorage-Palmer Road	40.7
	75	Anchorage-Monument Road	7.0
	35 I	Palmer-Moose Creek Road	7.0
	96 B	Moose Creek-Leila Lake Road	68.8
	4 DB	Leila Lake-Tazlina Road <i>Chen Tazlina</i>	65.5
Tok Cut-Off	65 A	Tok Junction-Gulkana Road	134.0
Haines Highway	3 AB	Haines-Boundary Road	40.3
Seward-Anchorage Highway	75 P	Anchorage-Potter Road	10.7
	75 Q	Potter-Girdwood Road	25.6
Other Through Roads	75 M	Anchorage-Fourth Avenue Road	0.8
	75 A	Anchorage-Spenard Road	3.0
	7 D	Fairbanks-College Road	4.0

FEEDER ROADS

<u>Title</u>	<u>Route</u>	<u>Description</u>	<u>Miles</u>
Edgerton Cut-Off	6 A	Willow Creek-Chitina Road	39.0
Steese Highway	7 A	Summit-Chatanika Road	9.3
	7 G	Fairbanks-Gilmore Road	11.5
	7 I	Gilmore-Summit Road	7.2
	15	Circle-Miller House Road	47.0
	15 A	Central-Circle Hot Springs Road	18.0
	16	Chatanika-Miller House Road	87.0

FEEDER ROADS (CONTINUED)

<u>Title</u>	<u>Route</u>	<u>Description</u>	<u>Miles</u>
Elliott Highway	7 B	Fox-Olnes Road	10.0
	7 K	Olnes-Livengood Road	61.0
Sterling Highway	55 C	Main Road and Kenai Branch Roads	119.0
College-Ester Road	7 D	College to Ester	5.5
Nome-Council Road	8	Nome to Council	78.0
Eagle-Forty Mile Road	11 A	Eagle-Liberty Road	28.3
	11 M	Boundary-Jack Wade Road	18.0
	65 M	Forty Mile Road	102.0
Nome Road System	13 A	Nome-Bessie Road	3.2
	25 C	Nome-Wireless Road	0.2
Manley Hot Springs Road System	30	Hot Springs Landing-Eureka Road	25.7
Takotna-Ophir Road System	32 G	Kuskokwim Landing-Takotna Road	25.0
	38 D	Ophir-Takotna Road	22.0
Matanuska Valley Road System	35 B	Glenn Junction-Fishhook Road	13.3
	35 E	Wasilla-Fishhook Road	11.3
	35 L	Palmer-Matanuska Road	7.1
	35 LA	Glenn Hgwy. Junction-Community Center Rd.	1.7
	35 LA	Palmer-Glenn Hgwy. North Road	0.3
	35 H	Wasilla-Finger Lake-Palmer Road	11.9
	35 K	Matanuska Trunk Roads	7.5
Ruby Road System	38 A	Ruby-Long Road	28.5
	38 E	Long-Poorman Road	28.0
Kantishna Road	46 DA	Kantishna-Park Boundary Road	4.5
Mountain View Road	75 M	Anchorage-Mountain View Road	2.0
Paxson's-McKinley Park Road	76	Cantwell-Valdez Creek Road	63.3
Seward Peninsula Tram	89 A	Seward Peninsula Railroad	80.2
Northway Road	65 L	Northway Junction to Airfield Road	6.0
Dillingham Roads	92 R	Dillingham-Wood River Road	9.5
Kodiak Roads	94	Albert Road	1.2
Slana-Chisana Road	65 G	Slana to Chisana	44.0

LOCAL ROADS

<u>Title</u>	<u>Route</u>	<u>Description</u>	<u>Miles</u>
Haines Branches	3 AB	Young Road	1.1
	3 AB	Klukwan Road	1.2
	3 F	Haines-Jones Point Road	1.0
	3 C	Porcupine Extension	6.5
	3 D	Haines-Mud Bay Road	10.0
	3 E	Haines-Chilkoot Road	4.6
Richardson Branches	4 AA	Richardson-Democrat Road	4.0
	4 JA	Lake Harding Road	1.7
	7 T	Chena Slough Road	20.1
	7 V	Fairbanks Wireless Road	0.2
	7 V	Cushman Street Extension	0.5
	7 V	West Fairbanks Road	7.8
	7 V	Fairbanks-Ladd Field Road	1.8
Railroad Branches	5 A	Campbell-Tanana Road	2.0
	5 C	Fish Lake-American Creek Road	4.8
	46 F	Nenana-Cemetery Road	2.5
	51	Talkeetna-Cache Creek Road	23.5
	51 B	Peters Creek Road	17.2
	88	Ferry-Eva-Moore Creek Road	21.8
Steese Branches	93 A	Bull River Road	17.0
	7 AA	Cleary Creek Road	5.7
	7 H	Little Eldorado Road	6.0
	7 G	Gilmore-Steel Creek Road	10.0
	7 GA	Lazelle Road	4.0
	7 S	Graehl Road	0.5
	7 IA	Gilmore-Pearl Creek Road	8.8
	7 IA	Pedro Dome Road	3.7
	7 C	Fairbanks Creek Road	15.0
	7 CA	Fish Creek Road	8.3
	15 B	Central-Deadwood Road	9.5
	15 BA	Ketchum Creek Road	5.0
	15 E	Miller House-Harrison Road	10.2
	15 E	Mastodon Creek Road	3.0
	15 E	Miller Creek Road	2.0
	16 A	U. S. Creek Road	11.0
	16 B	Eagle Creek Road	1.0
16 D	Sourdough Creek Road	4.8	
16 E	Faith Creek Road	1.5	
Elliott Branches	7 B	Dome-Spaulding Road	2.5
	63 B	Brooks-Livengood Road	7.0
	63 BA	Amy Creek Road	1.0
	63 BA	Wilbur Creek Road	1.2
	63 BA	Big Eldorado Road	4.0

LOCAL ROADS (CONTINUED)

<u>Title</u>	<u>Route</u>	<u>Description</u>	<u>Miles</u>
Fairbanks Local Roads	7 DA	College Spur Road	2.1
	7 DB	Ester Dome Road	5.3
	7 DC	St. Patricks-Goldstream Road	9.5
	7 DD	Ester-Beegler Road	3.2
	7 DE	Ready Bullion Road	2.5
	7 DE	Chena Pump Station Road	4.8
	7 N	Farmers-Birch Hill Road	8.7
	7 NA	Isabelle Creek Road	3.7
	7 NB	Ballaine-Rickert Road	2.5
	7 NC	Crossman-Fideler Road	0.7
	7 NC	Yankovich Road	2.0
7 NC	Grenac Road	1.1	
Seward Peninsula Mine Roads	8 D	Council-Ophir Creek Road	12.0
	8 H	Casa de Paga Road	20.0
	8 J	Shovel Creek Road	5.0
	26	Candle Creek Road	7.3
	27	Deering-Inmachuk Road	25.0
	67 B	Teller-Bluestone Road	15.5
	67 F	Tin City-Goodwin Road	5.0
	73	Marshall Road	4.0
Nome Local Roads	13 B	Bessie-Snake River Road	20.8
	13 BA	Snake River-Monument Creek Road	3.0
	13 C	Bessie-Sunset Creek Road	12.0
	13 F	Nome-Osborne Road	10.2
	13 K	Bessie-Buster Road	8.3
	89 AB	Bunker Hill-Kougarok Road (Includes Coffee Creek)	40.5
	18 J	Spruce Creek Road	1.5
	25 D	Center Creek Road	2.8
	25 DA	Little Creek Road	2.2
	25 E	Submarine-Paystreak Road	3.0
Flat Roads	32 B	Iditarod-Flat Road	8.7
	33 C	Flat City-Flat Creek Road	5.7
	33 D	Flat Creek-Willow Creek Road	9.0
	33 DA	Happy Creek Road	1.0
	33 E	Willow Creek-Chicken Creek Road	3.0
	33 F	Flat City-Slate Creek Road	7.3
	33 FA	Gold Horn Road	1.0
Matanuska Valley Local Roads	35 A	Archangel Road	5.5
	35 D	Willow Creek Extension	15.0
	35 DA	Gold Chord Branch Road	3.0
	35 DD	Upper Willow Branch Road	1.3
	35 Q	Gold Mint Road	4.2
	35 Q	Reed Road	1.3
	35 B	Campbell Road	0.3
	35 B	Farm Loop Road	2.3
	35 B	Lossing Road	0.5
	35 B	Moffat Road	0.5
35 B	Cunningham Road	0.3	

LOCAL ROADS (CONTINUED)

<u>Title</u>	<u>Route</u>	<u>Description</u>	<u>Miles</u>
Matanuska Valley Local Roads (Cont.)	35 BA	Falk Road	1.0
	35 EA	Lakeview Road	3.1
	35 I	Scott Road	1.7
	35 I	Marsh Road	0.3
	35 I	Archie Road	0.2
	35 I	Rue Road	0.3
	35 I	Collier Road	0.2
	35 I	Buffalo Mine Road	5.4
	35 I	Buffalo R.R. Spur Road	0.3
	35 T	Werner Branch Road	0.5
	35 T	Shrock Road	1.9
	35 DB	Grubstake Road	1.7
	35 DB	Luck Shot-Willow Road	26.0
	35 F	Wasilla-Knik Road	14.8
	35 X	Wasilla-Airfield Road	0.8
	35 X	Hayfield Road	5.0
	35 X	Pittman Road	5.0
	35 C	Palmer-Springer Road	9.8
	35 LA	McLeod Road	2.5
	35 LA	Sherood Road	0.6
	35 LA	Moore Road	0.3
	35 LA	Gravel Pit Road	0.1
	35 LA	Schible Road	0.1
	35 LA	Herman Road	0.2
	35 H	Hammer Road	0.3
	35 H	Arnt Road	0.2
	35 H	Fosdick Road	1.2
	35 K	Griffith Road	0.6
	35 K	Lynn Road	0.7
	35 R	Bogard Road	7.2
	35 RA	Engstrom Road	1.6
	35 J	Wasilla-Matanuska Road	6.3
35 Q	Edlund Road	7.6	
35 Q	Branch Road	1.8	
35 Q	Davis Road	0.7	
96 B	Chickaloon Branch Road	2.0	
96 B	Jonesville Branch Road	2.4	
96 B	Mile 58 Road	1.2	
96 B	Hitchcock Road	0.5	
Ruby Local Roads	38 AB	Long-Birch Creek Road	7.0
	38 EB	Greenstone Creek Road	1.8
	38 L	Ruby Airfield Road	1.2
Takotna Local Roads	38 DA	Little Creek Road	3.0
	38 G	Takotna Airfield Road	1.5
	38 H	Ganes Creek Road	20.0
Wiseman Local Roads	47 B	Nolan Branch Road	5.5
	47 C	Wiseman Hammond Road	7.5

LOCAL ROADS (CONTINUED)

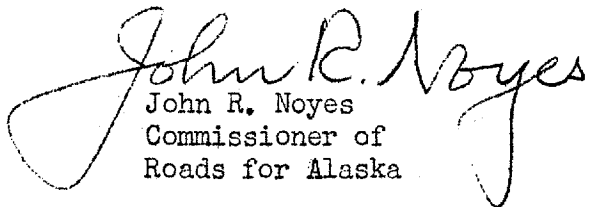
<u>Title</u>	<u>Route</u>	<u>Description</u>	<u>Miles</u>
Iliamna Local Roads	48	Iliamna Bay-Iliamna Lake Road	15.5
	48 A	Iliamna Lake-Newhalen River Road (Includes School Branch)	13.0
McCarthy Local Roads	57	McCarthy-Dan Creek Road	20.0
	57 C	McCarthy-Kennecott River Road	0.5
	57 D	Chitina Branch Road	6.5
	57 J	McCarthy-Kennecott Road	3.5
	57 K	Chitina-Chitina River Road	1.0
Anchorage Local Roads	75	Anchorage Loop Road	9.0
	75 E	McDonald Road	1.3
	75 I	Oil Well Road	8.0
	75 M	Anchorage Radio Road	0.2
	75 M	Urban Road	0.5
	75 M	Government Hill Road	0.3
	75 M	Airport Heights Road	1.5
	75 A	Anchorage-Spenard Road	10.3
	75 C	Chester Creek Boat Landing Road	1.0
	75 F	Spenard-Campbell Creek Road	2.0
	75 F	Otis Lake Road	3.5
	75 F	KFQD Road	1.6
	75 F	Sylvan Way Road	0.5
	75 F	KENI Road	0.9
	75 F	Sand Lake Road	3.5
	75 F	Kincaid Road	0.1
	75 L	Eklutna Lake Road	10.0
	75 L	Birchwood Road	2.0
	75 LA	Bodenburg Butte Loop Road	6.2
	75 LA	Clark Road	3.0
	75 LA	Plumley Road	0.5
	75 LA	Eagle River Road	1.5
	75 LA	C.A.A. Road	2.1
75 P	Wells Road	1.0	
75 P	Klatts Road	1.5	
75 P	Johns Road	0.9	
Kenai Peninsula Local Roads	55 C	Anchor Point Road	1.4
	55 C	South Kasilof Road	7.0
	55 C	North Kenai Road	6.1
	98 BA	Ninilchik Road	1.0
	98 D	Kasilof Road	7.0
	98	Homer Spit Road	42.4
Manley Hot Springs Local Roads	30 A	Hot Springs-Tofty Road	18.0
	30 A	Omega Creek Road	5.0
Miscellaneous Local Roads	6 E	Chitina-Native School Road	1.0
	9	Rampart-Eureka Road	4.5
	11 E	Eagle-Seventy Mile Road	4.0
	15 G	Porcupine Creek Road	11.0

LOCAL ROADS (CONTINUED)

<u>Title</u>	<u>Route</u>	<u>Description</u>	<u>Miles</u>
Miscellaneous Local Roads (Cont.)	44 D	Skagway-Dyea Road	7.6
	80 F	Medfra-Nixon Road	12.0
	87	Coal Creek Road	7.0
	92 AA	Bethel Airfield Road	1.3
	17 C	Nulate Airfield Road	1.0
	92 IA	Naknek Lake Road	1.0
	94	Kodiak-Mill Bay Road	4.0
	94	Kodiak-Community Garden Road	2.0
	94	Kodiak-Upper Cannery Road	0.2
	94	Kodiak-Mattson Road	0.3
	94	Kodiak-A.C.S. Road	0.2
	95	Kanatak-Becharof Lake Road	8.8
	99	Seldovia Road	1.8
	99 A	Red Mountain Road	10.2
	36	Valdez-Mineral Creek Road	10.7
	86	Fourth of July Creek Road	5.0
		Untitled Farm Roads	59.8

It will be noted in the above classifications that roads with several route numbers are included in the same grouping. Also, it is well known that roads of different standards for maintenance are sometimes included under the same route number.

It is desired that each District Engineer review the above classifications of routes and submit recommendations for correcting the faults noted in the preceding paragraph. A revised route numbering system will soon be issued, based in part on the recommendations of the District Engineers, so as to group roads of the same standard, maintained in the same manner, i.e., Year round, or summer only. The purpose is to simplify the numbering system for cost and accounting purposes.


John R. Noyes
Commissioner of
Roads for Alaska

A. F. Chiglicone, Chief Engineer

August 8, 1950

D. N. Miller, Chief, Administrative Division

Numerical system for identifying routes


In connection with the establishment of account numbers for use in establishing budgetary controls over our 1951 appropriations, we plan to adopt a numerical system identifying each of our routes. Such a numerical system will not permit us to use the existing route identification numbers as contained on the attached list.

It would seem that a comprehensive numbering system should be applied to our accounts to identify

1. the type of road according to the categories used in our estimates,
2. the District to which responsibility for the road has been assigned, and
3. an identifying number.

I recommend that someone in the engineering Division review the attached list for completeness and for accuracy of road description, and also would appreciate your recommendations as to the type of numerical designation best suited to this purpose.

We have received several requests for an outline of our budgetary control accounts and would appreciate early action in this respect.



July 1, 1949

ROUTE LIST

ROUTE NOTES

14-10000 v. No. 30, 1948

<u>Project Number</u>	<u>Name of Route</u>	<u>Wagon Road</u>	<u>Sled Road</u>	<u>Trail</u>	<u>Total Miles</u>
3A B	Haines-Boundary & Branches.....	43.6	---	---	43.6
	Includes: Haines-Boundary 40.3				
	Jones Point..... 1.0				
	Young Road..... 1.1				
	Klaskan Road... 1.2				
3C	Porcupine Extension.....	6.5	---	15.0	21.5
3D	Haines-Bad Bay.....	10.0	---	---	10.0
3E	Haines-Chilkoot.....	4.6	---	---	4.6
3H	Chilkoot Barracks Roads.....	---	---	---	---
4BA	Valdez-Ernestine (includes Robe Lake Branch 1/2 mile)	63.5	---	---	63.5
4C	Ernestine-Faxsons.....	126.0	---	---	126.0
4DB	Tatling-Lella Lake.....	63.5	---	---	63.5
4E	Faxsons-Rapids.....	40.3	---	---	40.3
4F	Rapids-Fairbanks & Branches.....	159.0	---	---	159.0
	Includes: 4AA Richardson-Democrat.....4.0				
	4Aa Lake Harding.....1.7				
	4Ab Salchaket Bridge.. --				
	7I Chena Slough.... 10.2				
	7V Fairbanks Wireless .2				
	Cushman Street Ext .5				
	West Fairbanks Road..... 3.0				
	Fairbanks-Laird Field..... 1.8				
5A	Kenana-Tanana.....	6.8	124.7	---	131.5
	Includes: 5A Campbells-Tanana Wagon Road..... 2.0				
	Sled Road.....94.5				
	5B Kenana-Campbells Sled Road.....30.2				
	5C Fish Lake-American Creek..... 4.8				

<u>Project Number</u>	<u>Name of Route</u>	<u>Wagon Road</u>	<u>Sled Road</u>	<u>Trail</u>	<u>Total Miles</u>
6A	Willow Creek-Chitina and Branches..... Includes: 6B Chitina-Native School 1.0	40.0	---	---	40.0
7A	Fairbanks-Chatanika and Branches..... Includes: 7A Summit-Chatanika and Branches..... 9.3 7Aa Cleary Creek.... 5.7 7B Little Klondike.. 6.0 7C Fairbanks-Gilmore and Branches..... 18.5* 7Ca Laxelle Road.... 4.0 7C Gravel Bridge & Road..... 0.5 7D Gilmore-Summit... 7.2 7Da Gilmore-Pearl Creek..... 8.8 Pedro Dome..... 3.7	63.5	---	---	63.5
	*Includes Steel Creek Road.				
7B	Fox-Livengood and Branches..... Includes: 7B Fox-Mines..... 10.0 Dome-Spaulding and Branches..... 2.5 7C Mines-Livengood.. 61.0 63B Brooks-Livengood 7.0 63Ba Jay Branch..... 1.0 Silver Creek..... 1.2 Big Klondike..... 4.0	86.7	---	---	86.7
7BA	Livengood-Alexander.....	---	---	---	---
7C	Summit-Fairbanks Creek and Branches.... Includes: 7C Summit-Fairbanks Creek & Branches. 15.0 7Ca Summit-Fish Cr.. 8.3	23.3	---	---	23.3
7D	Fairbanks-Ester and Branches..... Includes: 7D Fairbanks-Ester.. 9.5 7Da College Spur.... 2.1 7Db Ester Dome..... 5.3 7Dc St. Patrick's Goldstream..... 9.5 7De Ester-Beegler... 3.2 7Df Waddy Sullivan... 2.5 Chena Pump Station 2.0	34.1	---	---	34.1
7DF	Ester-Kennana	---	---	---	---

<u>Project Number</u>	<u>Name of Route</u>	<u>Wagon Road</u>	<u>Sled Road</u>	<u>Trail</u>	<u>Total Miles</u>
7J	Fairbanks-Chena Hot Springs and Branches.....	---	100.5	---	100.5
	Includes:				
	7J Fairbanks-Chena Hot Springs.....		64.0		
	7JA Chena River Branch.....		35.0		
	7JC Colorado-South Fork.....		1.5		
7N	Farmers-Birch Hill and Branches.....	18.4	---	---	18.4
	Includes: 7N Farmers-Birch Hill.....		8.7		
	7NA Isabelle Creek.....		3.7		
	7NB Ballaine-Richet.....		2.5		
	7NC Grossman-Fideler Branch.....		.7		
	Yankovich.....		2.0		
	Grenac.....		.8		
8	None-Council and Branches.....	78.0	---	---	78.0
	Includes:				
	8A, 8B, 8C, 8D (no mileage)				
	C. A. B. Road.....		1.0		
8D	Council-Uphir Creek.....	12.0	---	---	12.0
8K	Casa de Paga.....	20.0	---	---	20.0
8J	Shovel Creek.....	5.0	---	---	5.0
9	Hampart-Buraka.....	4.5	23	---	27.5
11A	Eagle-Liberty-Chicken.....	28.3	---	57.0	85.3
	Includes:				
	11A Eagle-Liberty Wagon Road.....	28.3			
	11F Liberty-Chicken Trail.....		57.0		
11C	Steel Creek-North Walker's Park.....	---	15.0	---	15.0
	(via Jack Wade)				
11E	Eagle-Seventymile.....	4.0	16.0	40.0	60.0
11G	Steel Creek-Canyon Creek.....	---	---	5.0	5.0
11M	Boundary-Jack Wade-Junction.....	18.0	---	10.0	28.0
13A	None-Beaulie.....	3.2	---	---	3.2
13B	Beaulie-Snake River.....	20.8	---	---	20.8

<u>Project Number</u>	<u>Name of Route</u>	<u>Wagon Road</u>	<u>Stage Road</u>	<u>Trail</u>	<u>Total Miles</u>
138A	Snake River-Monument Creek.....	3.0	---	---	3.0
13C	Bessie-Sunset Creek.....	12.0	---	---	12.0
13F	Home- Osborne.....	10.2	---	---	10.2
13K	Bessie-Buster.....	8.3	---	---	8.3
13H	Home Depot.....	---	---	---	---
15	Circle-Miller House.....	47.0	---	---	47.0
15A	Circle Springs System.....	32.5	---	---	32.5
	Includes:				
	15A Central House-Circle Springs Portage.....	18.0			
	15B Central-Deadwood.....	9.5			
	158A Ketonum Creek.....	5.0			
15B	Miller-House-Harrison and Branches	15.2	---	---	15.2
	Includes:				
	Mustain Creek.....	3.0			
	Miller-House-Harrison.....	10.2			
	Miller Creek.....	2.0			
15F	Boulder Creek Trail.....	---	---	10.0	10.0
15G	Porcupine Creek.....	11.0	---	---	11.0
16	Chatanika-Miller House and Branches...	105.3	---	---	105.3
	Includes:				
	16 Chatanika-Miller House	87.0			
	16A C. S. Creek Branch....	11.0			
	16B Eagle Creek Spur.....	1.0			
	16C Sourdough Creek.....	4.8			
	16E Faith Creek.....	1.5			
17C	Quinto Aviation Field and Road.....	1.0	---	---	1.0
17D	Tanana-Kaltag Telephone Line.....	---	---	---	---
18	Kaltag-Reno.....	---	---	280.0	280.0
18A	Scraper-Kotzebue.....	---	---	240.0	240.0
18B	Solevin-Council.....	---	---	35.0	35.0
18J	Spruce Creek.....	1.5	---	---	1.5
18H	Kaltag-Unalakleet Telephone Line.....	---	---	---	---

<u>Project Number</u>	<u>Name of Route</u>	<u>Wagon Road</u>	<u>Stad Road</u>	<u>Trail</u>	<u>Total Miles</u>
208	Nancy-Susitna.....	---	---	22.0	22.0
207	Susitna-Tyonek.....	---	---	46.0	46.0
21	Unalakleet-St. Michael.....	---	---	68.0	68.0
238	Beaver-Caro and Branches.....	---	144.0	---	144.0
	Includes:				
	238 Beaver-Caro.....			75.0	
	238 Big Creek.....			24.0	
	238 Caro-Flat Creek.....			45.0	
250	Nome Wireless.....	0.2	---	---	0.2
250	Mouth of Center Creek.....	2.8	---	---	2.8
250A	Little Creek Branch.....	2.2	---	---	2.2
250	Submarine-Paystreak.....	3.0	---	---	3.0
250	Seward Peninsula Telephone Lines.....	---	---	---	---
250	Nome City Streets.....	---	---	---	---
26	Candle-Candle Creek and Branch.....	7.3	---	---	7.3
	Includes:				
	260 Candle Route Road.....			0.25	
260	Candle-Kivalik	---	18.0	---	18.0
27	Deering-Inuachuk.....	25.0	---	---	25.0
28A	Nome-Serpentine Hot Springs.....	---	---	148.0	148.0
29	Tanana-Goldfoot and Branches.....	---	52.5	273.0	325.5
	Includes:				
	29 Tanana-Bettles.....			156.0	
	29A Bettles-Goldfoot				
	Stad Road.....			52.5	
	29C Mile 70-Hughes.....			60.0	
	29D Mile River Trail.....			57.0	
30	Wenley Springs System.....	48.7	---	---	48.7
	Includes:				
	30 Hot Springs Landing-Buroka			25.7	
	30A Hot Springs-Tofty Rocks..			15.0	
	Omega Creek.....			5.0	
31	Caribou Creek.....	---	50.0	---	50.0
32AB	Flat-Road Moore Creek(summer).....	---	---	42.0	42.0

<u>Project Number</u>	<u>Name of Route</u>	<u>Wagon Road</u>	<u>Sled Road</u>	<u>Trail</u>	<u>Total Miles</u>
32B	Iditarod-Flat.....	48.7	---	---	48.7
32D	Flat-Crooked Creek(winter).....	---	---	54.0	54.0
32DD	Flat-Georgetown (summer).....	---	---	65.0	65.0
32F	Takotna Depot.....	---	---	---	---
32G	Sterling Landing-Takotna and Branch..	25.0	---	---	25.0
32C	Flat City Roads.....	27.0	---	---	27.0
	Includes:				
	32C Flat City-Flat Creek....	5.7			
	32D E. Flat Cr.-Willow Cr..	9.0			
	32D Happy Creek Road.....	1.0			
	32D Willow Creek-Chicken Cr..	5.0			
	32F Flat City-Slate Creek...	7.3			
	32FA Gold Horn Branch.....	1.0			
34A	Flat-Holy Cross-Anvik.....	---	---	103.0	103.0
34B	Iditarod-Shageluk-Anvik.....	---	---	85.0	85.0
35A	Mountain Roads.....	30.3	1.0	---	31.3
	Includes:				
	35A Archangel Road.....	5.5			
	35AA Sherry Branch (sled)....	1.0			
	35B Willow Creek Extension..	15.0			
	35BA Gold Chord Branch.....	3.0			
	35BB Upper Willow Branch...	1.3			
	35C Gold Mint Road.....	4.2			
	Need Road.....	1.3			
35B	Lasilla-Fishhook-Palmer Roads.....	48.5	---	---	48.5
	Includes:				
	35B Glenn Junction-Fishhook	13.3			
	Campbell.....	0.3			
	Fern Loop.....	2.3			
	Leasing.....	0.5			
	Hoffot.....	0.5			
	Cunningham.....	0.3			
	35BA Falk Road.....	1.0			
	35B Lasilla-Fishhook.....	11.3			
	35BA Lakeview Road.....	3.1			
	35I Palmer-Moose Creek.....	7.0			
	Scott Road.....	1.7			
	Marsh Road.....	0.3			
	Archie Road.....	0.2			
	Run Road.....	0.3			
	Gallier Road.....	0.2			
	Buffalo Mine Road.....	5.4			
	Buffalo S.S. Spur.....	0.3			
	35I Berner Branch.....	0.5			

Project Number	Name of route	Aspen	Sled Road	Trail	Total Miles
352B	Lucky Shot-Willow Station and Branch... Includes: Grubstake Road..... 1.7 Lucky Shot-Willow.....26.0	27.7	---	---	27.7
35F	Basilla-Rink Roads..... Includes: 35F Basilla-Rink.....14.8 35I Basilla kv. F. Road..... 0.8 Hayfield Road..... 5.0 Pitson Road..... 0.7	21.3	---	---	21.3
35G	Palmer-Watamuka Roads..... Includes: 35G Palmer-Springer and Branches..... 9.8 35I Palmer-Watamuka..... 7.1 35IA Heleod Road..... 2.5 Sharrod Road..... 0.6 Community Center and connection w. Glenn Hwy 1.7 Moore Road..... 0.3 Gravel Pit..... 0.1 Behle Road..... 0.1 Gerson Road..... 0.2 Palmer to Glenn Hwy North 0.3	22.7	---	---	22.7
35H	Basilla-Finger Lake-Palmer Roads..... Includes: 35H Basilla-Finger Lake-Palmer Banner Road..... 11.9 Arnt Road..... 0.2 Fosdick Road..... 1.2 35K Watamuka Trunk..... 7.5 Griffith..... 0.6 Lynn Road..... 0.7 35H Bogard Road..... 7.2 35HA Engstrom Road..... 1.6	31.2	---	---	31.2
35J	Basilla-Watamuka Roads..... Includes: 35J Basilla-Watamuka and Branches..... 6.3 35J Heleod Road..... 7.6 Branch..... 1.8	15.7	---	---	15.7
36	Mineral Creek and Branches.....	10.7	---	---	10.7
36K	Valdez Streets.....	---	---	---	---
37C	Golovin-Council Survey.....	---	---	---	---

<u>Project Number</u>	<u>Name of Route</u>	<u>Reg. Road</u>	<u>Slid Road</u>	<u>Trail</u>	<u>Total Miles</u>
38A	Ruby System.....	66.5	---	---	66.5
	Includes:				
	38A Ruby Long.....	28.5			
	38B Long-Birch Creek	7.0			
	38C Long-Fourman.....	28.0			
	38D Greenstone Creek.....	1.8			
	38E Ruby Aviation Field Road.....	1.2			
38B	Fourman-Cripple.....	---	---	47.0	47.0
38C	Ophir-Cripple.....	---	---	47.0	47.0
38D	Ophir-Takotna Roads.....	26.5	---	---	26.5
	Includes:				
	38D Ophir-Takotna.....	22.0			
	38DA Little Creek Road.....	3.0			
	38D Takotna Aviation Field Road.....	1.5			
38E	Ganes Creek Road.....	20.0	---	---	20.0
41	Kiann-Klary Creek.....	---	6.0	6.0	12.0
41A	Kotzebue-Shungnak.....	---	---	200.0	200.0
41AA	Kiann-Selawik-Shungnak.....	---	---	131.0	131.0
41B	Kotzebue-Point Narrow.....	---	---	517.0	517.0
41F	Kotzebue-Kostek.....	---	---	125.0	125.0
42	St. Michael-Kotlik.....	---	---	63.0	63.0
42A	Ungalik River Tractor Road.....	---	7.0	---	7.0
44A	Skagway Trails.....	---	---	1.0	1.0
44D	Skagway-Dyna.....	7.6	---	---	7.6
	Includes:				
	View Point and Branch	0.3			
46	Benana-Kentichna System.....	2.5	145.0	41.0	188.5
	Includes:				
	46 Kold-Bureka (slid).....	95.0			
	46B Lignite-Stampede Cr... ..	50.0			
	46C Benana-Knights R.H. ..	41.0			
	46F Benana-Cemetery Rd. ..	2.5			
46D	McKinley Park Roads.....	91.3	---	14.0	105.3
	Includes:				
	Railroad to Boundary (rd) ..	88.3			

<u>Project Number</u>	<u>Name of Route</u>	<u>Wagon Road</u>	<u>Sled Road</u>	<u>Trail</u>	<u>Total Miles</u>
460	McKinlay Park Roads.....cont. Includes Wonder Lake Branch (rd)..... 2.7 Station and Hotel Roads..... .3 Savage River Trail (tr)..... 2.0 Savage River Coach Rd. (tr).... 8.0 Norsehoe Lake Trail (tr)..... 1.0 Tanart Lakes Trail (tr)..... 3.0				
460A	Kantishna-Park Boundary.....	4.5	---	---	4.5
460	Aohi-Bonnifield.....	---	45.0	---	45.0
47	Wiseman System..... Includes: 47 Goldfoot-Wiseman (sled).....11.0 47a Nolan Branch (road)..... 5.5 47b Wiseman-Hammond (road).... 7.5 47c Jim Pup Trail (trail).....26.5 47d Myrtle Creek Trail (trail). 7.0 47e Wiseman-Porcupine Creek Trail.....15.0 Gold Creek Trail..... 5.0	13.0	11.0	59.5	77.5
48	Iliamna Bay-Iliamna Lake.....	15.5	---	---	15.5
48A	Iliamna Lake-Nounalen River..... Includes: School Branch..... 2.5	13.0	---	---	13.0
51	Talksetna Roads..... Includes: 51 Talksetna-Cache Creek 23.5 Sled Road..... 18.0 51a Cache Creek Trail..... 16.0 51b Peters Creek Road..... 17.2	40.7	18.0	16.0	74.7
510	Yentna-Hills Creek.....	---	---	19.0	19.0
510	Mill 32-Spruce Creek.....	---	7.5	---	7.5
51E	Hills Creek-Cache Creek.....	---	---	35.0	35.0
540	Glacier Trail.....	---	---	5.0	5.0
550	Howar Dock.....	---	---	---	---
550	Russian River-Howar..... Includes: Kenai Cr. 10.5	81.0	---	---	81.0

<u>Project Number</u>	<u>Name of Route</u>	<u>Wagon</u>	<u>Sled Road</u>	<u>Trail</u>	<u>Total Miles</u>
57	McCarthy-Jan Creek.....	20.0	---	---	20.0
57A	Nizina River Bridge.....	---	---	---	---
57B	McCarthy-Kennecott River.....	0.5	---	---	0.5
57D	Chitina Branch.....	6.5	---	---	6.5
57J	McCarthy-Kennecott.....	3.5	---	---	3.5
57K	Chitina-Chitina River.....	1.0	---	---	1.0
57L	Carriosa-Chitina.....	---	---	---	---
59	Fairbanks Bridge.....	---	---	---	---
59A	Fairbanks Depot.....	---	---	---	---
59B	Fairbanks Apartment.....	---	---	---	---
60	Valdez Dyke.....	---	---	---	---
61F	Nizina-Brenner Sled Road.....	---	40.0	---	40.0
62	Dine Creek.....	---	9.0	---	9.0
62A	Sayook-Bear Creek.....	---	22.0	---	22.0
64AA	Raney's Landing-Cripple Mountain (H).....	---	50.0	---	50.0
65A	Chukana-Tek Junction (Incl. 650, 6B).....	136.0	---	---	136.0
65B	Chistochina-Slate Creek.....	---	31.0	16.0	47.0
65C	Slana-Chisana.....	44.0	3.0	---	47.0
650A	Slana-Intell Creek.....	---	6.0	---	6.0
65I	Alaska Highway..... 203.0 Northway Branch..... 6.0	209.0	---	---	209.0
65N	Tanana River-Chicken.....	46.5	28.5	---	75.0
67	Bone-Teller.....	---	---	83.0	83.0
67A	Teller-Cape Prince of Wales.....	---	---	67.0	67.0
67B	Teller-Bluestone.....	15.5	2.5	---	18.0
67C	Teller-Pilgrim Hot Springs.....	---	---	48.0	48.0

<u>Project Number</u>	<u>Name of Route</u>	<u>Wagon Road</u>	<u>Sled Road</u>	<u>Trail</u>	<u>Total Miles</u>
670	Teller-American River.....	---	---	35.0	35.0
677	Tin City-Goodwin.....	5.0	---	---	5.0
68	Flagging Trails (161 miles).....	---	---	---	---
70	Miscellaneous Surveys & Reconnaissances.....	---	---	---	---
73	Marshall Road and Branch.....	4.0	---	---	4.0
73A	Kotlik-Marshall.....	---	---	148.0	148.0
73B	Stuyahok Tractor Road.....	---	9.5	---	9.5
73C	Old Hamilton-Seasson Bay.....	---	---	89.0	89.0
75	Anchorage Loop Roads.....	28.1	---	---	28.1
	Includes:				
	75 Anchorage Loop.....	16.0			
	75B McDonald Road.....	1.3			
	75L Gilwell Road.....	3.0			
	75M Anchorage Radio Road... ..	0.2			
	Urban Road.....	0.5			
	4th Ave. Road.....	0.8			
	Mountain View Road.....	1.0			
	Govt. Hill Road.....	0.3			
75A	Anchorage-Spenard Roads.....	21.4	---	---	21.4
	Includes:				
	75A Anchorage-Lake Spenard and Branches.....	13.3			
	75C Chester Creek Boat Landing.....	1.0			
	75F Spenard-Campbell Creek Otis Lake.....	2.0			
	KTAD Road.....	3.5			
		1.6			
75D	Anchorage Depot.....	---	---	---	---
75L	Anchorage Apartments.....	---	---	---	---
75I	Anchorage Loop-Palmer and Branches.....	65.8	---	---	65.8
	Includes:				
	75I Anchorage-Palmer.....	40.7			
	Skilutna Lake Road....	10.0			
	Birchwood Road.....	2.0			
	75IA Bodenburg-Hutte Loop Branches (Skilutna School, S.A.A. and Detour)...	6.2			
	Clark Road.....	2.1			
	Flusley Road.....	2.5			
	Flusley Road.....	0.5			
	Angie River Road.....	1.5			

<u>Number</u>	<u>Name of Route</u>	<u>Road</u>	<u>Road</u>	<u>Trail</u>	<u>Miles</u>
75B	Spenard-Hood Canal.....	---	---	---	---
75P	Anchorage-Peterson and Branches.....	12.5	---	---	12.5
	Includes:				
	Anchorage-Peterson.....	10.0			
	Wells Road.....	1.0			
	Klatka Road.....	1.5			
76	Centwell-Valdez Creek.....	8.0	47.0	---	55.0
76C	Richardson Highway-Valdez Creek.....	---	---	---	---
78	Valdez Depot.....	---	---	---	---
78A	Glennallen Depot.....	---	---	---	---
79	Seward Depot.....	---	---	---	---
80C	McCrath-Candle Creek.....	---	11.0	---	11.0
80P	Medfra-Nixon Mine.....	12.0	---	---	12.0
86	Fourth of July Creek.....	5.0	5.0	---	10.0
87	Coal Creek Road.....	7.0	---	---	7.0
88	Ferry-Sva-Bosco Creek.....	21.8	2.2	---	24.0
89A	Seward Peninsula Railroad.....	80.2	---	---	80.2
89AB	Bunker Hill-Kougarak & Branches.....	40.5	---	---	40.5
	Includes:				
	Coffee Creek Road.....	2.0			
89C	Iron Creek-American Creek.....	---	12.0	---	12.0
89D	Iron Creek Road.....	---	7.5	---	7.5
90A	Shelter Cabins First Division.....	---	---	---	---
90B	Shelter Cabins Second Division.....	---	---	---	---
90C	Shelter Cabins Third Division.....	---	---	---	---
90D	Shelter Cabins Fourth Division.....	---	---	---	---
92A	Bethel-Quishagak.....	---	---	90.0	90.0
92AA	Bethel Airfield and Road.....	1.3	---	---	1.3
92B	Bethel-Tuluknak.....	---	---	44.0	44.0

<u>Project Number</u>	<u>Name of Route</u>	<u>Wagon Road</u>	<u>Sled Road</u>	<u>Trail</u>	<u>Total Miles</u>
920	Akiakchak-Khogmarto.....	---	---	60.0	60.0
92B	Tukon-Kushokwis Portage.....	---	---	120.0	120.0
92F	Quinhagak-Goodnews Bay.....	---	---	60.0	60.0
92FA	Goodnews Bay-Platinum Creek Trail.....	---	---	5.0	5.0
92IA	Naknek Lake Road.....	1.0	---	---	1.0
92MA	Sarvel Creek Trail.....	---	---	54.0	54.0
920	Tuluksak-Foothills.....	---	---	32.0	32.0
92P	Roly Cross-Kaltchak.....	---	---	53.0	53.0
92Q	Upper Landing-Bear Creek.....	---	26.0	---	26.0
92R	Dillingham-Wood River.....	9.5	---	---	9.5
92S	Bethel-Sunichak.....	---	---	35.0	35.0
92T	Johnson River-Kinak.....	---	---	30.0	30.0
92U	Kinak-Kipnuk.....	---	---	115.0	115.0
93	Chulitna Trail.....	---	---	3.0	3.0
93A	Hull River Road.....	17.0	---	---	17.0
93B	Indian River.....	---	9.0	---	9.0
93D	Chulitna Tram.....	---	---	---	---
93E	Hidden River Tram.....	---	---	---	---
94	Kodiak Roads.....	7.7	---	---	7.7
	Includes:				
	Abert Road.....			1.2	
	Millbay.....			4.0	
	Community Garden.....			2.0	
	Upper Cannery.....			0.2	
	Mattson Road.....			0.3	
95	Kanabuk-Buchard's Lake.....	6.8	---	---	6.8
95A	King Cove Portage.....	---	---	---	---
95B	Larsen Bay-Karluk River.....	---	3.0	---	3.0
95C	Karluk River Suspension Bridge.....	---	---	---	---
96A	Chickaloon-Cable.....	---	---	---	---

<u>Project Number</u>	<u>Name of Route</u>	<u>Wagon Road</u>	<u>Sled Road</u>	<u>Trail</u>	<u>Total Miles</u>
96B	Hoose Creek-Lalla Lake and Branches..... Includes: Nalchika Trail, 9 miles Chickaloon Branch, 2 miles road Wilhall sled Road, 1.5 miles sled road Jonesville Branch, 2 miles Hoose Creek-Lalla Lake, 68.8 miles Wile 58 Road, 1.2 miles	74.0	1.5	9.0	84.5
98	Homer Spit	38.7	---	---	38.7
98A	Waka Bay	---	---	1.3	1.3
98BA	Winiwok Road	0.8	---	---	0.8
98B	Kasilof Road	7.0	---	---	7.0
99	Belkovia-McDonald Spit	1.8	---	---	1.8
99A	Red Mountain Road	10.2	---	---	10.2
102	Territorial Highway Patrol.....	---	---	---	---
Total Active		2944.3	1109.9	4115.8	8170.0
Transferred		139.2	9.0	53.5	201.7
Abandoned or dropped (duplication)		223.8	754.3	4263.5	5241.6
GRAND TOTAL		3307.3	1873.2	8432.8	13613.3

COPY

National Archives and Records Administration
Pacific Alaska Region
455 West 3rd Avenue
Anchorage, Alaska 99501-2145

Record Group No. 30 Alaska Rd. Commission

Ac. No. / Location 63 10/6/09

Additional Information Bureau of Public Roads, Project correct
802 - Routed Trc numbering highways in Atk.;
mileage: 1950-19567.

1916-1959