


1.3 Alaska

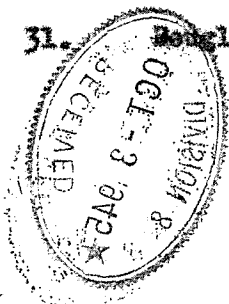
ALASKA FOREST HIGHWAY SYSTEM
AS OF SEPTEMBER 1, 1945

<u>Route Number</u>	<u>Name</u>	<u>Termini</u>	<u>Miles Approx. Length</u>	<u>Class</u>	<u>Remarks</u>
1.	Tongass Hwy.	Beaver Falls Creek-Loring, excluding portions within Ketchikan town limits.	49.8	3	
2.	Glacier Hwy	Thane-Boho Cove, including Mendenhall Loop and roads from Juneau town limits to Alaska-Juneau Camp, from Mile 8 to Aviation Field, from Mile 12 to Mendenhall Glacier, from Mile 12 to Fritz Cove, from Mile 17 to Point Lena and from Mile 25 to Eagle River landing, and excluding portion within Juneau town limits.	57.5	3	
3.	Seward Hwy	Head of Resurrection Bay-Moose Pass Station, including roads from Mile 1 to Aviation Field, from Mile 3 to Nash and from Mile 18 to Porcupine Creek.	34.2	3	
4.	Cordova Hwy	Whitshed Radio Towers-Power Creek, excluding portion within Cordova town limits.	20.0	3	
5.	Kenai River Hwy Mile 8 (Moose Pass Hwy-West Boundary Chugach National Forest.		18.8	3	
7.	Mitkof Hwy	Skylark Creek at Petersburg-Power Plant at Blind River, including road from Mile 11 to Papke's Landing.	17.0	3	
	Salmon River Hwy.	Hyder Dock-International Boundary at Boundary Creek, including road from Mile 1 to International Boundary at Hyder.	12.140	3	




mm
Pr

<u>Route Number</u>	<u>Name</u>	<u>Terminal</u>	<u>Miles Approx. Length</u>	<u>Class</u>	<u>Remarks</u>
11	Sitka Hwy.	Old Sitka-Sawmill Creek, excluding portion within Sitka town limits and Sitka National Monument.	12.9	3	
12.	Crow Creek Hwy.	Girdwood Station-Cache at Milk Creek.	7.775	3	
13.	Palmer Creek Hwy.	Mile 45 (Moose Pass Highway)-Hershey Mine.	11.925	3	
14.	Moose Pass Hwy.	Moose Pass Station-Hope Landing.	46.0	3	
16.	Wrangell Hwy.	A.P.A. Cannery-Beach at Pat Creek, including road from Mile 1 (South) to Municipal Float and excluding portion between north town limits of Wrangell and Mill Pond Creek.	13.6	3	
17.	Skagway Hwy.	Town limits of Skagway-mouth of Denver Creek.	7.0	3	
18.	Texas Creek Hwy.	Mile 9 (Salmon River Highway) - head of Texas Creek.	11.696	3	
26.	Point Agassiz Hwy.	Mouth of Kuddy River - mouth of Patterson River, including road from Mile 2 to Point Agassiz Landing.	8.0	3	
30.	Afognak Lake Hwy.	River Mouth Point on Afognak Bay - Fish Hatchery at Afognak Lake.	4.534	3	
31.	Douglas Hwy.	Douglas town limits - Fritz Cove, including bridge from Juneau to Douglas Island.	<u>11.0</u>	3	
			<u>TOTAL</u>		
					343.870



ROUTES TRANSFERRED
No longer on the Forest Highway System

<u>Route Number</u>	<u>Name</u>	<u>Terminal</u>	<u>Approx. Length Miles</u>	<u>Class</u>	<u>Remarks</u>
6	Katalla Highway	Chilkat Cannery-Softuk Bay	19.0	3	Transferred to Forest Service
10	Yakutat Highway	Anchorage at Yakutat - L. Mill. & L. Cannery	1.426	3	" " " "
15	Petersburg Creek Highway	Indian Cemetery - Head of Petersburg Slough	6.0	3	" " " "
19	Kake Highway	Government School at Kake - Anchorage	3.0	3	" " " "
20	Hydaburg Highway	Cannery Dock - North Bdy. Hydaburg Town Site Elm.	0.903	3	" " " "
21	Resurrection Creek Highway	Mile 45 (Moose Pass Hwy.)- Head of Resurrection Creek	23.0	3	" " " "
22	Angoon Highway	Government School at Angoon - Killisnoo Hbr.	2.7	3	" " " "
23	Cartina Highway	Mission Street in Noonah- Cane Creek	7.0	3	" " " "
24	Tenakee Highway	West Bdy. Tenakee Town- site Elm.-S.F.C. Cannery	5.0	3	" " " "
27	Hill Creek Highway	Beach at Hill Creek-Ground Hog Basin	8.0	3	" " " "
28	West Coast Highway	Third Street in Craig - Third Street in Klawak	7.7	3	" " " "
29	Johnson Pass Highway	Johnson Pass Station - Mile 29 (Moose Pass Highway)	<u>22.0</u>	3	" " " "
TOTAL			105.731 Miles		



COPY

3

National Archives and Records Administration

Pacific Alaska Region

654 West 3rd Avenue

Anchorage, Alaska 99501-2145

Record Group No. 30 AK Road Commission

Box No. / Location 31 10/05/11 (2)

Additional Information

Bureau of Public Roads Program

Planning & Research Correspondence

Ineav, AK 1905-1959

File: 1.3 Alaska Forest Highways and Federal Aid #1 [4]