

# Alaska Mapper

Spherical Mercator WGS 84 - EPSG:3857  
Date Created: 4/11/2019

## Sections



DOT Trails Inventory 1973



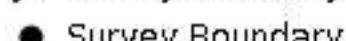
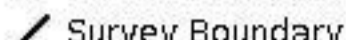
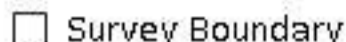
PLSS Section Grid



RS2477 Trails



Survey Boundary



PLSS Township Grid



Pipelines 63,360



Telephone Lines 63,360



GRAPHIC ILLUSTRATION ONLY  
Source documents remain the official record. Please refer to the Land Administration System (LAS) casefile for more detailed information on specific cases.  
The State of Alaska makes no expressed or implied warranties (including warranties of merchantability and fitness) with respect to the character, function, or capabilities of this product or its appropriateness for any user's purposes. In no event will the State of Alaska be liable for any incidental, indirect, special, consequential or other damages suffered by the user or any other person of entity whether from use of the product, any failure thereof or otherwise, and in no event will the State of Alaska's liability to you or anyone else exceed the fee paid for the product.