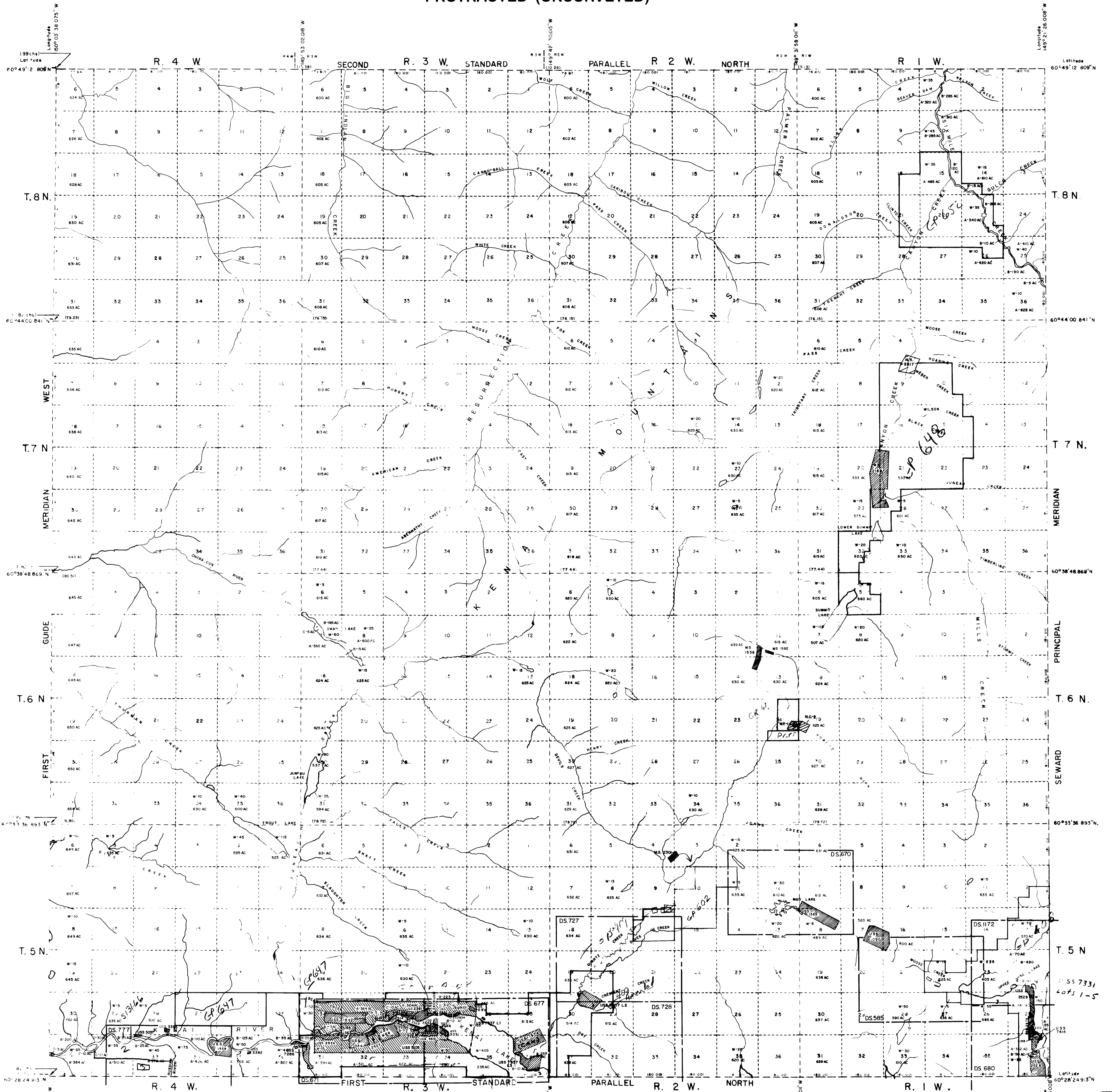




TOWNSHIPS 5 TO 8 NORTH, RANGES 1 TO 4 WEST, SEWARD MERIDIAN, ALASKA
PROTRACTED (UNSURVEYED)



 Surveyed. See official plats for areas.
 Unless otherwise shown, each Section contains 640 acres.
 Fractional portions of and areas in each Section are designated by letters A, B, C, etc.
 Water area in each Section designated by letter W.
 Water area based upon U.S.G.S. quadrangle sheets.
 Water areas shown on this diagram are computed to the nearest five acres only.

DRAINAGE FROM TOPOGRAPHIC
 CURVES: 1:50 FT. TERMS


Scale in Chains



Note:
 This diagram supercedes
 the diagram approved
 October 27, 1959.

UNITED STATES
 DEPARTMENT OF THE INTERIOR
 BUREAU OF LAND MANAGEMENT
 WASHINGTON D C MAY 8, 1963
 This diagram represents the official
 protraction of the rectangular system
 of surveys and is hereby approved
 For the Director

Revised After Approval
 T5-8N,R1W, ADDED 10/1/97
 District Sheets 585, 670, 671, 677, 680,
 727, 728, 777, and 1172 added November
 1965
 USS 3037 added November 1965
 Survey of additional Lot 20, U.S.S. 3531,
 added Dec., 1970.
 USS 5105 added 9/79
 USS 7414 ADDED 12/85
 USS 2528 ADDED 10/86
 USS 7371 ADDED 8/87
 M.S. 2501 Added 03/01/91
 USS 1443 cancelled 8/6/82 removed 8/6/91
 USS 7937 added 8/6/91
 USS 7286 added 4/30/92
 M.S. NO. 2517 added 7/14/92
 Boys and Subdivisional lines of T.5N, R.3W.
 added 1/28/93
 Boys of claims H.C.-2 and W.P.-1 added 1/28/93, T.6N, R.2W
 Boys and claim BOLINDA NO.5 Sec. 16 T.5N, R.2W added 2/3/93
 T.5N, R.3-4 UNSURVEYED LINES ADDED 6/6/00


 Chief Division of Engineering

