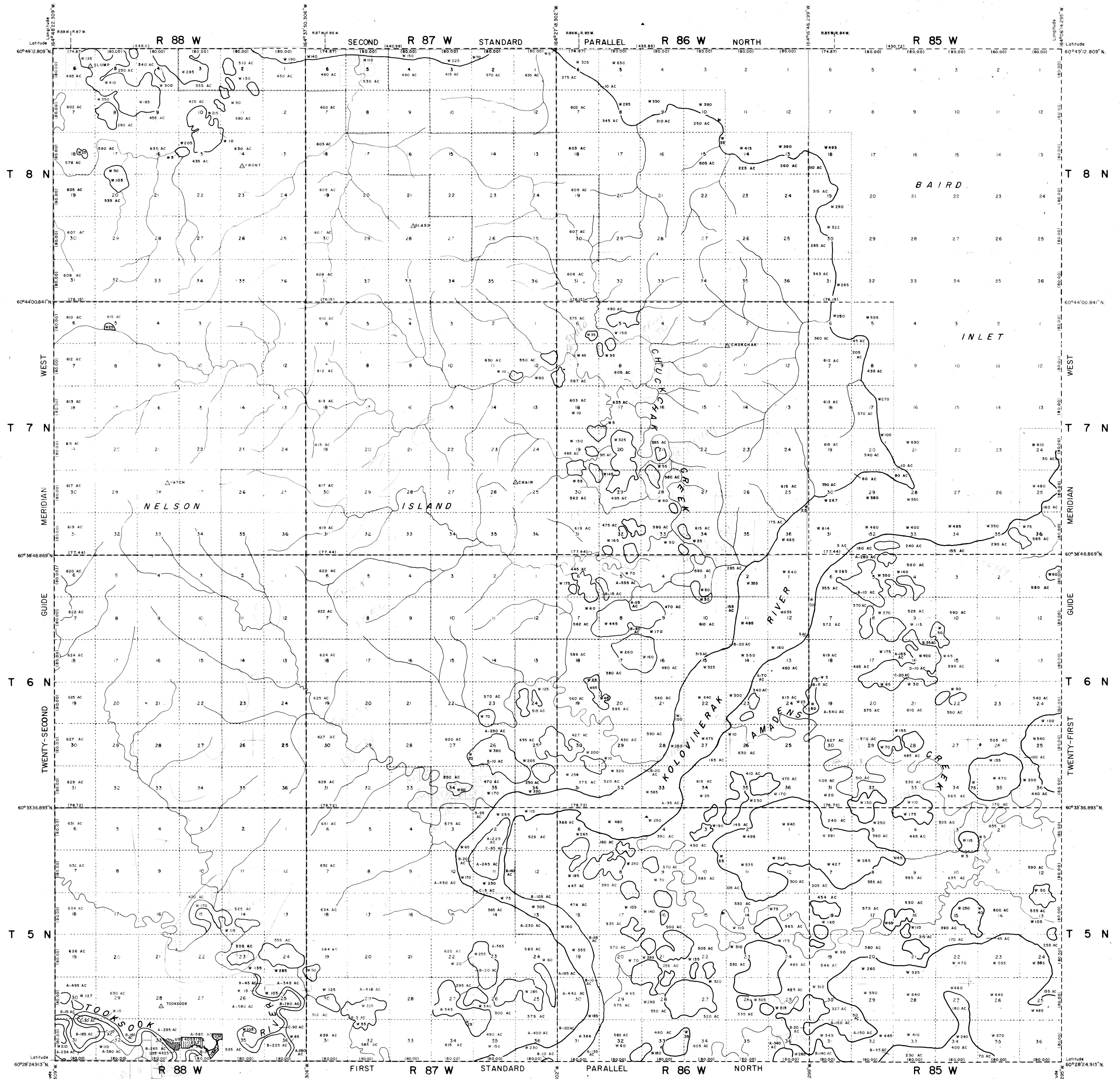



# TOWNSHIPS 5 TO 8 NORTH, RANGES 85 TO 88 WEST, SEWARD MERIDIAN, ALASKA PROTRACTED (UNSURVEYED)

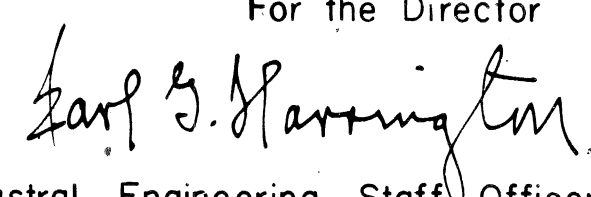


 Surveied areas  
 Unless otherwise shown each Section contains 640 acres.  
 Fractional portions of and areas in each Section  
 designated by letters A, B, C, etc.  
 Water area in each Section designated by letter W.  
 Water areas based upon U.S.G.S. quadrangle sheets  
 1:250,000 series.

Revised After Approval  
 USS 4053 June 24, 1964  
 U.S.G.S. "TOOKSOOK" relocated Jan. 1974  
 USS 4423 Added 8/22/66  
 USS 1169 Added 8/14/66  
 USS 12380 Added 7/25/90

UNITED STATES  
 DEPARTMENT OF THE INTERIOR  
 BUREAU OF LAND MANAGEMENT  
 WASHINGTON D.C., JULY 15, 1959

This diagram represents the official  
 protraction of the rectangular system  
 of surveys and is hereby approved.

For the Director  
  
 Cadastral Engineering Staff Officer

