

THE NATIONAL
ARCHIVES AT
 ANCHORAGE

NARA at ANCHORAGE
654 WEST THIRD AVENUE
ANCHORAGE, ALASKA 99501-2145
Tel. (907) 261-7820/Fax (907) 261-7813
Email: alaska.archives@nara.gov
www.archives.gov/pacific-alaska/anchorage/index.html

Date : 7/8/2013

Reply to : Tom Willoughby
Attn of :

Subject : **Reply to inquiry**

To : Karen Tilton

You will find an answer to your inquiry in the statement(s) checked below.

- 1. The enclosed information will help to answer your recent inquiry.
- 2. The material you ordered is enclosed.
- 3. We searched the records in our custody, but were unable to locate the items you requested.
- 4.

Respectfully,
Tom Willoughby
Archives Tech.
907-261-7802

Archival - Anchorage

Trx Type: Sale
Date: 7/8/2013 6:00 PM
Merch Id: 4445000773051
Ref #: 169008
Card Type: VI
Acct #: XXXXXXXXXXXX3344
Exp Date: XX/XX
Name:
Auth Code: 01496G
Trx #: RW-AN-INV000357

Amount: \$30.40

CUSTOMER COPY

UNITED STATES
DEPARTMENT OF THE INTERIOR
BUREAU OF LAND MANAGEMENT

Form 4-1179
(October 1960)

No. 24463

October 7, 1965 DATE

Anch 050532 PARENT SERIAL NUMBER

ASSIGNMENT SERIAL NUMBER

T&M S. Purch. Price

APPLICANT: _____ SUBJECT: _____
REMITTER IF DIFFERENT THAN APPLICANT:

**Horace St. John Clark
Sterling, Alaska**

PURPOSE	FUND SYMBOL	AMOUNT
FILING FEE EARNED	142490	
ADVANCE FILING FEE AND/OR RENTAL	14X6800	
	145881	18.75

ACRES	COUNTY	EFFECTIVE DATE	OLD LEASE	NEW LEASE
NEW LEASE _____	_____	_____	_____	_____

	FUND SYMBOL	COUNTY	AMOUNT
APPLY: FILING FEE	142599	_____	_____
RENTAL	_____	_____	_____
REFUND	_____	_____	_____
RETAIN IN UNEARNED ACCOUNT	_____	_____	_____
TOTAL	_____	_____	_____
REMARKS	_____		

ASSIGNMENT: COMPLETE AREA

PORTION OF AREA: ASSIGNED AREA _____

RETAINED AREA _____

OF INTEREST BUT NOT OF SPECIFIC AREA:

BOND FILED

NO BOND FILED

BY _____ DATE _____

**DO NOT ACCEPT THIS COPY AS A RECEIPT
CASE FOLDER COPY**

UNITED STATES
DEPARTMENT OF THE INTERIOR
BUREAU OF LAND MANAGEMENT

No. 1351075

FORM 4-1179
(AUG. 1957)

August 7, 1964 _____ DATE

Anch 050532 _____ PARENT SERIAL NUMBER

Application to purchase T & M Site

APPLICANT: _____ SUBJECT
REMITTER IF DIFFERENT THAN APPLICANT: _____

Horace St. John Clark
Star Route
Sterling, Alaska

PURPOSE	FUND SYMBOL	AMOUNT
FILING FEE EARNED	142599	10. 00
ADVANCE FILING FEE AND/OR RENTAL	14X6800	

ACRES	COUNTY	OLD LEASE	NEW LEASE
NEW LEASE _____	_____	_____	_____
_____	_____	_____	_____

FUND SYMBOL	COUNTY	AMOUNT
APPLY: FILING FEE 142599	_____	_____
RENTAL _____	_____	_____

ASSIGNMENT: COMPLETE AREA

PORTION OF AREA: ASSIGNED AREA

RETAINED AREA

OF INTEREST BUT NOT OF SPECIFIC AREA:

BOND FILED

NO BOND FILED

REFUND _____

RETAIN IN UNEARNED ACCOUNT _____

TOTAL _____

REMARKS _____

BY _____ DATE _____

DO NOT ACCEPT THIS COPY AS A RECEIPT
CASE FOLDER COPY

UNITED STATES
DEPARTMENT OF THE INTERIOR
BUREAU OF LAND MANAGEMENT

No. 779623

FORM 4-1179
(AUG. 1957)

11/5/59 DATE
Anch. 050532 PARENT SERIAL NUMBER
ASSIGNMENT SERIAL NUMBER

T & N Location Notice SUBJECT
APPLICANT: REMITTER IF DIFFERENT THAN APPLICANT:

Horace S. Clark
Box 1196 Box 57
Spokane, Alaska Sterling, Alaska

PURPOSE	FUND SYMBOL	AMOUNT
FILING FEE EARNED	142599	10 00
ADVANCE FILING FEE AND/OR RENTAL	14X6800	

ACRES	COUNTY	EFFECTIVE DATE	OLD LEASE	NEW LEASE
NEW LEASE				

	FUND SYMBOL	COUNTY	AMOUNT
APPLY: FILING FEE	142599		
RENTAL			
REFUND			
RETAIN IN UNEARNED ACCOUNT			
TOTAL			
REMARKS			

ASSIGNMENT: COMPLETE AREA

PORTION OF AREA: ASSIGNED AREA

RETAINED AREA

OF INTEREST BUT NOT OF SPECIFIC AREA:

BOND FILED

NO BOND FILED

BY _____ DATE _____

**DO NOT ACCEPT THIS COPY AS A RECEIPT
CASE FOLDER COPY**

UNITED STATES
DEPARTMENT OF THE INTERIOR
BUREAU OF LAND MANAGEMENT

Office

Anchorage

Serial Number

050532

Date

DEC 15 1965

CERTIFICATE

Act(s) of Section 10 of the Act of Congress of May 14, 1898 (30 Stat. 413)

It IS HEREBY CERTIFIED, That Horace St. John Clark

has (have) complied with the requirements of the above act(s) for S₁/₂SW₁/₄NE₁/₄SW₁/₄NE₁/₄, S₁/₂SE₁/₄NW₁/₄SW₁/₄NE₁/₄,
NE₁/₄SW₁/₄SW₁/₄NE₁/₄, NW₁/₄SE₁/₄SW₁/₄NE₁/₄

Section 14, Township 5 North, Range 8 West,
Seward Meridian, State of Alaska, containing 7.50 acres

NOW, THEREFORE, BE IT KNOWN, That the DIRECTOR, BUREAU OF LAND MANAGEMENT, will issue a patent
subject to Reservations Number(s) SIX, TWELVE, THIRTEEN AND FOURTEEN

described on the reverse side hereof for the land above described, if all be found regular.

Pearl C. Peters
Pearl C. Peters, Chief (Signing Officer)
Lands Adjudication

PATENT NO. 50-66-0246

DEC 17 1965

Posted (date) _____ in Volume _____, Page _____, By _____

APPROVED for patent (date) _____, 19 _____, By _____

PUBLISHER'S AFFIDAVIT

RECEIVED
BUREAU OF
LAND MANAGEMENT
OCT 7 11 00 AM 1965
LAND OFFICE
ANCHORAGE, ALASKA

UNITED STATES OF AMERICA,

SS:

State of Alaska

ESS

UNITED STATES
DEPARTMENT OF THE
INTERIOR
BUREAU OF LAND
MANAGEMENT
Anchorage District & Land Office
555 Cordova Street
Anchorage, Alaska 99501
Date:

NOTICE FOR PUBLICATION
Notice is hereby given that Horace St. John Clark has made application for a Trade & Manufacturing Site under the Act of May 14, 1898 (30 Stat. 413) identified by Anchorage Serial Number 050532 for a tract of land described as
NE $\frac{1}{4}$ SW $\frac{1}{4}$ SW $\frac{1}{4}$ NE $\frac{1}{4}$, NW $\frac{1}{4}$ SE $\frac{1}{4}$ SW $\frac{1}{4}$ NE $\frac{1}{4}$, S $\frac{1}{2}$ SW $\frac{1}{4}$ NE $\frac{1}{4}$ SW $\frac{1}{4}$ NE $\frac{1}{4}$, S $\frac{1}{2}$ SE $\frac{1}{4}$ NW $\frac{1}{4}$ SW $\frac{1}{4}$ NE $\frac{1}{4}$, Sec. 14, T. 5 N., R. 8 W., S.M., containing 7.50 acres.

Any person, corporation, or association having or asserting any adverse interest in or claim to the tract of land or any part thereof may file in the Anchorage Land Office their objections to the issuance of patent during the period of publication or within thirty (30) days thereafter. Objections must be filed under oath, setting forth the nature and extent of the adverse claim; and the adverse claimant shall, within sixty (60) days after the filing of such claim, begin action to quiet title in a court of competent jurisdiction in Alaska, and thereafter patent shall be issued in conformity with the final decree of the court.

Pearl C. Peters
Chief, Adjudication Section
Lands Branch
Publish: Aug. 27, Sept. 3, 10, 17, 24, 1965
at Sitka.

June Mallette.....being first duly

sworn, on oath deposes and says:

That I am and was at all times herein this affidavit mentioned, secretary of the KENAI PENINSULA CHEECHAKO NEWS, a newspaper of general circulation and published weekly at Kenai, State of Alaska,

that the Notice for Publication Anch. # 050532

a printed copy of which is hereto annexed was published in said paper one each and every week for 5

successive and consecutive weeks in the issues on the following dates:

Aug. 27, Sept. 3, 10, & 17 & 24,
1965

X June Mallette

SUBSCRIBED AND SWORN to before me this.....

4th day of October, 1965.

Sarah G Stewart

NOTARY PUBLIC in and for the State of Alaska.

My Commission expires March 21, 1967

AFFIDAVIT OF POSTING OF NOTICE

FOR PUBLICATION AND PLAT OF SURVEY

I, HORACE ST. JOHN CLARK,

applicant for patent on NE 1/4 SW 1/4 SW 1/4 NE 1/4 NW 1/4 SE 1/4 SW 1/4 NE 1/4 S 1/2 SW 1/4 NE 1/4 SW 1/4 NE 1/4 S 1/2 SE 1/4 NW 1/4 SW 1/4 NE 1/4, SEC. 14 T. 5 N., R. 8 W., S. M. serial number Anchorage 050532, have posted on the land Containing 7.50 acres

involved a copy of the Notice for Publication and plat of ~~XXXXXX~~ survey for

~~Number~~ T. 5 N., R. 8 W., S. M. in a conspicuous place from _____

Aug 27 (date) to Sept 24, 1965 (date)

Horace St. John Clark
(Signature of applicant)

Witness to Posting:

Arthur F. Kesting
(Signature)

RECEIVED
BUREAU OF
LAND MANAGEMENT
OCT 7 11 50 AM 1965
LAND OFFICE
ANCHORAGE, ALASKA

This form is to be filled out, signed by yourself and one witness and returned to the Land Office, after the completion of publication.

A-050532



UNITED STATES
DEPARTMENT OF THE INTERIOR

BUREAU OF LAND MANAGEMENT
Anchorage District & Land Office
555 Cordova Street
Anchorage, Alaska 99501

IN REPLY REFER TO:

ADLO:LS *per*

AUG 18 1965

ADLO-1824-8

Date:

POSTED AUG 18 1965

NOTICE FOR PUBLICATION

Notice is hereby given that Horace St. John Clark
has made application for a Trade & Manufacturing Site
under the Act of May 14, 1898 (30 Stat. 413)
identified by Anchorage Serial Number 050532 for a tract of land
described as

**NE $\frac{1}{4}$ SW $\frac{1}{4}$ SW $\frac{1}{4}$ NE $\frac{1}{4}$, NW $\frac{1}{4}$ SE $\frac{1}{4}$ SW $\frac{1}{4}$ NE $\frac{1}{4}$, S $\frac{1}{2}$ SW $\frac{1}{4}$ NE $\frac{1}{4}$ SW $\frac{1}{4}$ NE $\frac{1}{4}$,
E $\frac{1}{2}$ SE $\frac{1}{4}$ NW $\frac{1}{4}$ SW $\frac{1}{4}$ NE $\frac{1}{4}$, Sec. 14, T. 5 N., R. 6 W., S. M.,
containing 7.50 acres.**

Any person, corporation, or association having or asserting any adverse interest in or claim to the tract of land or any part thereof may file in the Anchorage Land Office their objections to the issuance of patent during the period of publication or within thirty (30) days thereafter. Objections must be filed under oath, setting forth the nature and extent of the adverse claim; and the adverse claimant shall, within sixty (60) days after the filing of such claim, begin action to quiet title in a court of competent jurisdiction in Alaska, and thereafter patent shall be issued in conformity with the final decree of the court.

Post in Land office

Paul C. Peters
Paul C. Peters

Chief, Adjudication Section
Lands Branch

REMOVED OCT 8 1965



ADLO 1824-7

UNITED STATES
DEPARTMENT OF THE INTERIOR
Bureau of Land Management
Anchorage District & Land Office
555 Cordova Street
Anchorage, Alaska 99501

In Reply Refer To:

ADLO:L6

AUG 18 1965

CERTIFIED MAIL - RETURN RECEIPT REQUESTED

Mr. Horace St. John Clark
Star Route,
Sterling, Alaska

Serial No. A-050532
Type: Trade & Manufacturing Site
~~Survey No.~~ T. 5 N., R. 8 W., S. M.
Amount due: \$ 18.75

Dear Mr. Clark:

The following material is enclosed for use in the publication of your entry identified above:

- (1) Letter of Instructions addressed to newspaper
- (2) Notice for Publication
- (3) Notice for Posting
- (4) Plat of Survey (see number above)

The letter of instructions, together with the notice for publication, should be delivered to the following newspaper for publication:

The newspaper will look to you for payment of this publication.

Publication of the notice in the newspaper must begin within 60 days from receipt of this notice. Failure to do so will delay the processing of the case to patent.

The notice for posting and the plat of survey are to be posted on the land in a conspicuous place and kept posted during the period of publication.

At the expiration of the period of publication, please see that the newspaper files the proof of publication. The proof of posting the land must be filed by you and must include your affidavit witnessed by at least one person familiar with the fact that the notice and plat were posted and remained posted as required, the dates they were posted, and how long they remained posted.

Before patent can be issued, the purchase price (in the amount shown above) must be forwarded to this office. Payment may be made by check or money order made payable to the Bureau of Land Management.

Sincerely yours,

W. C. Peters
Chief, Adjudication Section
Anchorage District Branch

INSTRUCTIONS TO DELIVERING EMPLOYEE	
<input type="checkbox"/> Deliver <i>ONLY</i> to addressee	<input type="checkbox"/> Show address where delivered
<i>(Additional charges required for these services)</i>	
RECEIPT	
Received the numbered article described on other side.	
SIGNATURE OR NAME OF ADDRESSEE (must always be filled in) <i>H. S. Clark</i>	
SIGNATURE OF ADDRESSEE'S AGENT, IF ANY <i>Arthur F. Kieselring</i>	
DATE DELIVERED <i>8/20/65</i>	SHOW WHERE DELIVERED (only if requested)
CS5-16-71548-5-F GPO	



ADLO 1824-5

UNITED STATES
DEPARTMENT OF THE INTERIOR

BUREAU OF LAND MANAGEMENT
Anchorage District & Land Office
555 Cordova Street
Anchorage, Alaska 99501

IN REPLY REFER TO:

ADLO:L6

Serial No. A-050532
Type Trade & Manufacturing Site 8.3
Entryman Horace St. John Clark
No. of Weeks Five

The Cheechako News
Drawer O
Kenai, Alaska

Gentlemen:

Enclosed is a notice for publication of the claim identified above. This notice is to be published once each week in consecutive weekly issues (the same day each week) for the number of weeks indicated. You will look to the entryman for the payment of this publication.

At the expiration of the period of publication, please file proof of the publication.

It is requested that a copy of the first published notice be sent to this office and to the applicant.

Sincerely yours,

Pearl C. Peters
Chief, Adjudication Section
Lands Branch

Enclosure:
Notice for Publication

8/16/65 klm



UNITED STATES
DEPARTMENT OF THE INTERIOR

IN REPLY REFER TO:

ADLO:L6

BUREAU OF LAND MANAGEMENT
Anchorage District & Land Office
555 Cordova Street
Anchorage, Alaska 99501

ADLO-1824-8

Date:

NOTICE FOR PUBLICATION

Notice is hereby given that Horace St. John Clark
has made application for a Trade & Manufacturing Site
under the Act of May 14, 1898 (30 Stat. 413)
identified by Anchorage Serial Number 050532 for a tract of land
described as

**NE $\frac{1}{4}$ SW $\frac{1}{4}$ SW $\frac{1}{4}$ NE $\frac{1}{4}$, NW $\frac{1}{4}$ SE $\frac{1}{4}$ SW $\frac{1}{4}$ NE $\frac{1}{4}$, S $\frac{1}{2}$ SW $\frac{1}{4}$ NE $\frac{1}{4}$ SW $\frac{1}{4}$ NE $\frac{1}{4}$,
S $\frac{1}{2}$ SE $\frac{1}{4}$ NW $\frac{1}{4}$ SW $\frac{1}{4}$ NE $\frac{1}{4}$, Sec. 14, T. 5 N., R. 3 W., S. M.,
containing 7.50 acres.**

Any person, corporation, or association having or asserting any adverse interest in or claim to the tract of land or any part thereof may file in the Anchorage Land Office their objections to the issuance of patent during the period of publication or within thirty (30) days thereafter. Objections must be filed under oath, setting forth the nature and extent of the adverse claim; and the adverse claimant shall, within sixty (60) days after the filing of such claim, begin action to quiet title in a court of competent jurisdiction in Alaska, and thereafter patent shall be issued in conformity with the final decree of the court.

Pearl C. Peters

Chief, Adjudication Section
Lands Branch

8/16/65 klm



XERO COPY

XERO COPY

XERO COPY

IN REPLY REFER TO:

UNITED STATES
DEPARTMENT OF THE INTERIOR

ADLO:L6
A-050532
T&M Site 8.3

BUREAU OF LAND MANAGEMENT
Anchorage District & Land Office
555 Cordova Street
Anchorage, Alaska 99501

Lo

CERTIFIED MAIL - RETURN RECEIPT REQUESTED

RECEIVED
BUREAU OF
LAND MANAGEMENT
JUL 16 9 26 AM 1965
LAND OFFICE
ANCHORAGE, ALASKA

~~Mr. Horace St. John Clark~~
~~Star Route~~
~~Sterling, Alaska~~

Dear Mr. Clark:

Your trade and manufacturing site, Anchorage 050532, presently embraces the SW $\frac{1}{4}$ NE $\frac{1}{4}$, Section 14, T. 5 N., R. 8 W., S.M., containing 40.00 acres. In your application to purchase you state that approximately 10.00 acres are occupied by improvements needed in your business, while an approved field report indicates that only the (S $\frac{1}{2}$ SW $\frac{1}{4}$ NE $\frac{1}{4}$ SW $\frac{1}{4}$ NE $\frac{1}{4}$, S $\frac{1}{2}$ SE $\frac{1}{4}$ NW $\frac{1}{4}$ SW $\frac{1}{4}$ NE $\frac{1}{4}$, NE $\frac{1}{4}$ SW $\frac{1}{4}$ SW $\frac{1}{4}$ NE $\frac{1}{4}$ and NW $\frac{1}{4}$ SE $\frac{1}{4}$ SW $\frac{1}{4}$ NE $\frac{1}{4}$ of said Section 14, totalling 7.50 acres) are so used.

ESB

The applicable regulation, Section 2213.1-2(d)(1), Title 43, Code of Federal Regulations, provides that only lands actually used and occupied for the purpose of trade, manufacture or other productive industry can be acquired under Section 10 of the Act of May 14, 1898 (30 Stat. 413; 48 U.S.C. 461). Accordingly, it will be necessary for you to submit an amended description of your claim, containing only the lands actually occupied by improvements used in your business.

Thirty days from receipt of this letter are hereby allowed to file such amended description in this office, failing in which the application to purchase must be rejected as to the portion not actually in use.

Sincerely yours,

Ronald C. Peters
Ronald C. Peters, Chief
Adjudication Section, Lands Branch

July 14 1965
J. Kearby accept
The billd report
as above.

Horace St. Clark

INSTRUCTIONS TO DELIVERING EMPLOYEE

Deliver *ONLY* to addressee Show address where delivered

(Additional charges required for these services)

RECEIPT

Received the numbered article described on other side.

SIGNATURE OR NAME OF ADDRESSEE *(must always be filled in)*

W. H. Clark

SIGNATURE OF ADDRESSEE'S AGENT, IF ANY

DATE DELIVERED *6/25/65* SHOW WHERE DELIVERED *(only if requested)*

C55-16-71548-5-F-660

POST OFFICE DEPARTMENT Anchorage District OFFICIAL BUSINESS PENALTY FOR PRIVATE USE TO AVOID PAYMENT OF POSTAGE \$300

RECEIVED

JUN 28 1965

ANCHORAGE, ALASKA

Clark
A-050532
T&M 8.3

RETURN TO

INSTRUCTIONS: Fill in items below and complete instructions on other side, if applicable. Moisten gummed ends, attach and hold firmly to back of article. Attach on front of article RETURN RECEIPT REQUESTED.

REGISTERED NO.	NAME OF SENDER LAND OFFICE
CERTIFIED NO. <i>18073</i>	STREET AND NO. OR P. O. BOX CORDOVA BUILDING
INSURED NO.	CITY, ZONE AND STATE ANCHORAGE, ALASKA

C55-16-71548-5-F

POD Form 3811 Apr. 1962

United States Department of the Interior
Bureau of Land Management
APPLICATION FOR TRADE AND MANUFACTURING SITE
(Section 10, Act of May 14, 1898)

Anchorage District
Land Office *office*
Serial No. *anch. 050532*
Date *Aug. 6 1964*

I hereby apply to purchase the lands described hereinafter, and in support thereof submit the following information:

1. Full name and address: *Ronald St John Clark -
1755 St. Sterling Alaska*

2. Citizenship status (check one): Native born Naturalized
If naturalized, complete the following:
Certificate No. _____ Date _____ Court *AUG 7 1964 10:00 AM*

3. I have occupied the tract since *Oct. 1, 1959* 19____, and have placed the following improvements on the land (state type, cost, size, construction, etc.):
*24x60 shop building \$3,000.00
Trailer house and steam boiler and office
\$7500.00, Tractor swathe leveling and filling
property for business and drive way \$7400.00
Saw mill \$2,000.00*

I estimate the value of the improvements to be \$ *95000.00*.

The tract is presently used for trade, business or productive industry, and approximately *60* acres are occupied by improvements needed in such activity.

The nature of the trade, business or productive industry is (see Footnote 1):
Saw mill Garage and wrecking yard

4. TO THE BEST OF MY KNOWLEDGE AND BELIEF, THE ANSWERS TO THE FOLLOWING QUESTIONS ARE TRUE AND CORRECT AS SHOWN.

Is any portion of the tract applied for occupied or reserved for any purpose by the united states or any governmental agency of the United States?..... Yes No
occupied as a missionary station?..... Yes No
occupied as a townsite?..... Yes No
occupied or claimed by any native of Alaska?..... Yes No

Does the tract embrace improvements belonging to or in possession of any other person, association, or corporation?..... Yes No

Are there any hot springs or medicinal waters located on the land or within one-quarter mile of the land applied for?..... Yes No

Is any part of the tract valuable for coal, oil, gas or other valuable mineral deposits?..... Yes No

At the date of occupancy, was any part of the tract claimed under the mining laws?..... Yes No

Have you ever applied for land under this Act before?..... Yes No
(If answer is Yes, supplement this application with a full showing as to the former application.)

Is the land traversed by a highway constructed or maintained by the Bureau of Public Roads or the State of Alaska?..... Yes No
(If answer is Yes, identify highway by name or otherwise:
*sterling highway 300 ft wide
full 7/4 mile S 1/2*)

5. DESCRIPTION OF THE LAND APPLIED FOR (Note: If the land applied for is officially surveyed, it must be described in terms of the official survey (A or B below); if unsurveyed, it must be described by metes and bounds (C below). Footnote 2 explains how to describe by metes and bounds.)

A. The tract has been surveyed as _____, U.S. Survey No. _____.

B. The aliquot part description is S.W. 1/4 NE 1/4 S 14 T 5 N R. 8 W S. 4 N
(describe the part of the section)
Section 14, Township 5 N, Range 8 W, Seward Meridian.

C. The land is unsurveyed and is located and described as follows:

6. I enclose a \$10.00 filing fee.

H. A. Clark
(Signature of Applicant)

STATEMENT OF WITNESSES

We, the undersigned, affirm that we have each and individually read the foregoing application and know from personal experience that the statements made are true and correct.

Arthur F. Kiestling
(Signature of Witness)

William W. Boston
(Signature of Witness)

Star Pt.
(Address)
Stirling, Alaska

Star Pt.
(Address)
Stirling, Alaska

FOOTNOTES

Footnote 1: A site for a prospective business cannot be acquired under Section 10 of the Act of May 14, 1898.

Footnote 2: Unsurveyed land must be described by a metes and bounds description consisting of the following: Starting at a definite point, known as Corner No. 1, continuing a definite distance in the proper direction to Corner No. 2, thence so many feet to Corner No. 3, thence to Corner No. 4 and back to the place of beginning; the description must count the land on all sides. The point of beginning must be described in relation to a survey monument where possible, or to some natural monument such as the mouth of a stream, a bridge or similar object. (Officially established mile posts may be referred to, but such markers are not to be considered as permanent.) The point of beginning should be identified as to the type of marker that has been placed there, such as a tree blazed on four sides, a pile of stones with a can or other container in which a copy of the description is placed.

Title 18 U.S.C. Sec. 1001 makes it a crime for any person knowingly and wilfully to make to any United States department or agency any false, fictitious, or fraudulent statements or representations as to any matter within its jurisdiction.

STATUS CHECK

- Surveyed Land Unsurveyed Land
- From Records
1. Serial Number 050532
 2. Type of Entry T & M
 3. Applicant Horace St. John Clark
 4. Date Filed November 5, 1959
 5. Allowed December 10, 1959
Date

Residence established _____
If applicable and if in records

Other Pertinent Information Tract is included on FUP Gravel, A-029496 and
FUP, A-032948

Description of Land Involved

T. 5 N. R. 8 W. S.M.

Section 14

Description SW $\frac{1}{2}$ NE $\frac{1}{2}$

Examination

Evidence of Occupancy

1. By Examination:

Improvements: Garage and wrecking area, sawmill
3 pictures taken of site.

Cultivation: _____
Estimate of Acreage

2. By Interview:

Residence:

_____	From: _____	To: _____
Source		
_____	From: _____	To: _____
_____	From: _____	To: _____

Remarks on Reverse Side

The junked cars don't improve the scenery while driving down the Sterling Highway. Improvements all on northside of Sterling Highway. Can be cut down easily.

R.E.H. 8/7/62

bu

ADLO:16
A-050532
T&M Site 8.3

Anchorage District & Land Office
555 Cordova Street
Anchorage, Alaska 99501

JUN 24 1965

CERTIFIED MAIL - RETURN RECEIPT REQUESTED

Mr. Horace St. John Clark
Star Route
Sterling, Alaska

Dear Mr. Clark:

Your trade and manufacturing site, Anchorage 050532, presently embraces the SW $\frac{1}{4}$ NE $\frac{1}{4}$, Section 14, T. 5 N., R. 8 W., S.M., containing 40.00 acres. In your application to purchase you state that approximately 10.00 acres are occupied by improvements needed in your business, while an approved field report indicates that only the S $\frac{1}{2}$ SW $\frac{1}{4}$ NE $\frac{1}{4}$ SW $\frac{1}{4}$ NE $\frac{1}{4}$, S $\frac{1}{2}$ SE $\frac{1}{4}$ NW $\frac{1}{4}$ SW $\frac{1}{4}$ NE $\frac{1}{4}$, NE $\frac{1}{4}$ SW $\frac{1}{4}$ SW $\frac{1}{4}$ NE $\frac{1}{4}$ and NW $\frac{1}{4}$ SE $\frac{1}{4}$ SW $\frac{1}{4}$ NE $\frac{1}{4}$ of said Section 14, totalling 7.50 acres, are so used.

The applicable regulation, Section 2213.1-2(d)(1), Title 43, Code of Federal Regulations, provides that only lands actually used and occupied for the purpose of trade, manufacture or other productive industry can be acquired under Section 10 of the Act of May 14, 1898 (30 Stat. 413; 48 U.S.C. 461). Accordingly, it will be necessary for you to submit an amended description of your claim, containing only the lands actually occupied by improvements used in your business.

Thirty days from receipt of this letter are hereby allowed to file such amended description in this office, failing in which the application to purchase must be rejected as to the portion not actually in use.

Sincerely yours,

Pearl C. Peters, Chief
Adjudication Section, Lands Branch

BAMmann:me:6/23/65

DEPARTMENT OF THE INTERIOR
 BUREAU OF LAND MANAGEMENT
 ANCHORAGE LAND DISTRICT - ALASKA

T+M Site
 REPORT

File No. 50532
 Name Horace St John Clark
Aug 7, 1964
 (Application)
 Date Nov 5 59
 (Location Notice Filed)

Date of Report June 16/65
 Date of Examination May 28, 65
Fred Lissacoff Jr.
 (Examiner)
 Reviewed: Sherman F. Berg
 Acting Chief, Compliance Section

1. LANDS INVOLVED:

SW 1/4 NE 1/4 Sec 14 T5N R 8W S1W

ACREAGE: 40.00

INFORMATION FROM RECORD:

A. Claimed Use: Saw mill Garage + Wrecking yard.

B. Periods of Residence or Use Claimed:

From Oct 1-59 To Present
 From _____ To _____
 From _____ To _____

C. Improvements Claimed:

24x60 Shop. Trailer House + hearto. Saw mill

Military Service Claimed (if applicable): _____

3. FIELD EXAMINATION:

A. Identification of Land: Recovery of 1/4 cor between Sec 13 + 14

Improvements:	(Type)	(Size)	(Location)
24x60 Shop		24x60	NE 1/4 SW 1/4 SW 1/4 NE 1/4
Trailer house + hearto		8x32 + 8x24	5 1/2 SE 1/4 NW 1/4 SW 1/4 NE 1/4
Saw mill			NW 1/4 SE 1/4 SW 1/4 NE 1/4

C. Residence or Use Substantiated by:

Name: <u>Mr Peterson</u>	Dates: _____
Address: <u>Stirling</u>	<u>for 5 yrs</u>
Name: <u>Mr. Boston</u>	Dates: _____
Address: <u>Stirling</u>	<u>for 5 yrs</u>

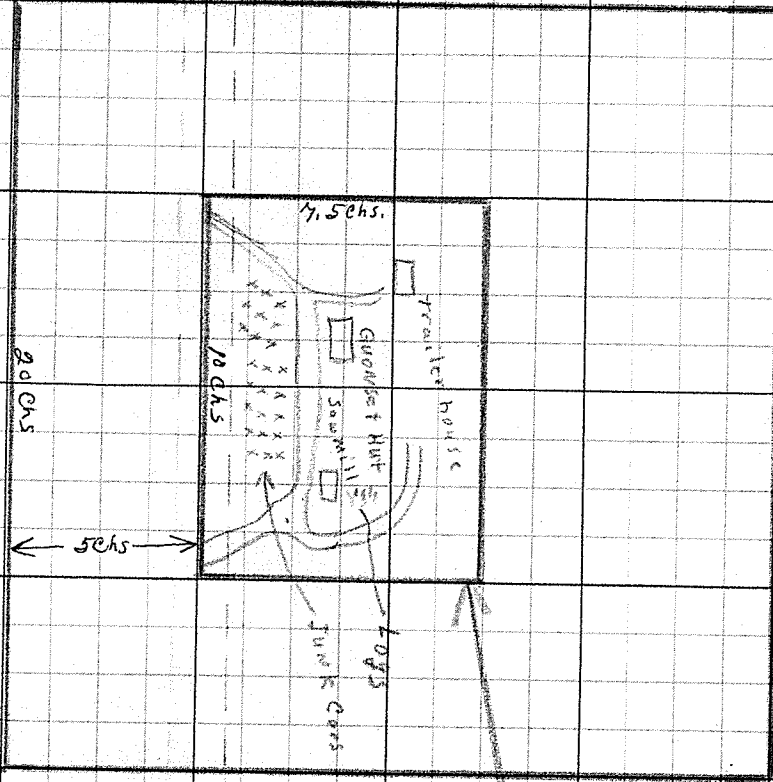
4. CONCLUSIONS:

Has claimant met requirements as to:

Improvements Yes
 Residence or Use Yes (Portion)


5. RECOMMENDATIONS:

Are Final Certificate and Patent recommended? Yes (for NE 1/4 SW 1/4 SW 1/4 NE 1/4)
NE 1/4 SE 1/4 SW 1/4 NE 1/4, 5 1/2 SW 1/4 NE 1/4 SW 1/4 NE 1/4,
5 1/2 SE 1/4 NW 1/4 SW 1/4 NE 1/4) 7.50 AC



Area Recommended

Steering Hill




14/11/13




Trailer house

Picture # 1




Quonset

Picture # 2




Junk cars

Picture # 3



Saw mill

Picture # 4



logs for saw mill

Picture # 5



UNITED STATES
DEPARTMENT OF THE INTERIOR
BUREAU OF LAND MANAGEMENT
Anchorage District Office
555 Cordova Street
Anchorage, Alaska 99501


IN REPLY REFER TO:
ALO:T5
Serial No.

Anchorage 050532

SEP 10 1964

Memorandum

To: Director, Geological Survey, Washington 25, D. C.
From: Manager, Anchorage Land Office
Subject: Report of Mineral and Water Resources



SEP 10 1964

A report is requested as to the mineral and water resources of the lands described below.


Please specify in your report the mineral or minerals involved, and where applicable, whether disposal of the lands would unreasonably interfere with operations under the mineral leasing acts.

In those cases where satisfactory final proof has been submitted, the report *must show* whether or not the lands were known to be valuable for the minerals at the date of proof and the facts upon which this information is based.

Kind of case: Trade & Manufacturing Site		Name: Horace St. John Clark	
Filed: 11/5/59	Allowed: 12/10/59	Date final proof scheduled: -----	
Date satisfactory final proof was received: 8/7/64		Date entry will be confirmed: -----	Date of last report: 2/5/60


Remarks:

Please advise whether these lands are valuable or prospectively valuable for coal, oil and gas prior to, on date of, and subsequent to the application, not this to purchase date August 7, 1964.



Land description:

T. 5 N., R. 8 W., S.M.
Sec. 14, SW $\frac{1}{4}$ NE $\frac{1}{4}$.
Containing 40.00 acres.


(Signature)

Acting Manager, Anchorage Land Office
(Title)

The land is not withdrawn for waterpower purposes.
G. W. Brett
For the Director
Geological Survey



ALO-Misc-22
March 64

UNITED STATES
DEPARTMENT OF THE INTERIOR

BUREAU OF LAND MANAGEMENT
Anchorage District Office
555 Cordova Street
Anchorage, Alaska 99501

IN REPLY REFER TO:

ALO:LL

MAY - 8 1964

Serial No. Anch. 050532
Type Trade & Manufacturing Site
Date of Filing November 5, 1959
Expiration Date November 4, 1964

Horace St. John Clark
P.O. Box 57
Sterling, Alaska

Dear Mr. Clark:

You are hereby notified that the five-year statutory period established by law within which to file your Application to Purchase the land covered by the referenced serial number will expire on the date shown above.

You may file your application on the enclosed form, which should be completed, signed, and returned to this office with the required \$10 filing fee.

If you fail to take any action before the expiration date, the case will be closed of record in this office without further notice to you.

Sincerely yours,

ASG
Alfred P. Steger
Chief, Lands Section

Enclosure:
Application to Purchase

ALO:19
Anch 050532
T&M Site 8.3

Land Office
Cordova Building
555 Cordova Street
Anchorage, Alaska

OCT 22 1962

Mr. Horace St. John Clark
P. O. Box 57
Sterling, Alaska

Dear Mr. Clark:

This will reply to your recent letter concerning the gravel permit covering certain lands in your Trade and Manufacturing Site, Anchorage 050532.

The permit, Anchorage 029496, was issued originally from April 12, 1955, to April 12, 1960, and an extension was granted to April 12, 1965; therefore, since this 20 acre tract is under an issued permit we suggest you contact the following address in regard to possible reduction of the permit area.

Department of Highways
Right-of-Way Section
P. O. Box 1841
Juneau, Alaska

Sincerely yours,

/s/ Alfred P. Steger
Chief, Lands Section

vl 10/18/62

UNITED STATES
DEPARTMENT OF THE INTERIOR
BUREAU OF LAND MANAGEMENT

ROUTING AND TRANSMITTAL SLIP

To:

Division or
Branch

Date

10/17/62

(1) *Hunny*

Necessary action

(2) *Please check with Anas at L & M*

Approval

(3) *the gravel permits*

Signature

(4) *029496*

Prepare reply

Remarks: *032948*

Your comment and return

- when filed

Note and surname

- when issued

Note and return

- if trans. to state

Your information

- when expire

See me

(The issue of gravel

permits & when they

affect loc. notice can be tricky if we don't know exact dates.)

(Name)

(Office)

1

als

my wife

Sept 5, 1962

Bureau of Land Management
6th + Cordova
Anchorage, Alaska.

BUREAU of LAND MANAGEMENT

SEP 7 1962 10-00 AM

ANCHORAGE LAND OFFICE

Dear Sirs:

I'm writing in regards to my T.Y.M.,
Site # 050532.

On the S $\frac{1}{2}$, I have a Sawmill, Garage
and wrecking yard, along the highway.

The N $\frac{1}{2}$ is covered with a State General
Permit covering 20 acres, The General Pit covers
only about 2 acres, of this.

It is necessary for me to use the N $\frac{1}{2}$
for expansion, sand fill. As the rest of the
S $\frac{1}{2}$ is low ground & will have to be filled
to use. (wreck fill is readily available on
N $\frac{1}{2}$) if I can use it.

I'm requesting that the state release
ground not actually in use.

Thank you.

Harace St John Clark.

Box 57

Sterling
Alaska.



Improvements on T & M Site, 050532
T. 5 N., R. 8 W., Sec. 14: SW $\frac{1}{4}$ NE $\frac{1}{4}$



Improvements on T & M Site, 050532
T. 5 N., R. 8 W., Sec. 14: SW $\frac{1}{4}$ NE $\frac{1}{4}$
looking northeast



Improvements on T & M Site, 050532
T. 5 N., R. 8 W., Sec. 14: SW $\frac{1}{2}$ NE $\frac{1}{2}$

advis

Est

Manager
Anchorage Land Office

CHANGE OF ADDRESS

It is requested that my address of record for the following listed

Anchorage serial numbers T.M. 50532 ✓

be changed to read: HONISTED # 049280 ✓

HORACE ST. JOHN, CLARK.

Box 57.

STERLING

ALASKA.

12/7/61
date

signature

Both names are in correct on filing

LAND OFFICE
ANCHORAGE, ALASKA

DEC 7 11 44 AM 1961

RECEIVED
BUREAU OF
LAND MANAGEMENT

Inc

8.8

T&M

Notice of Location

Anch. 050532

Horace A. Clark
Box 4-1496
Spennard, Alaska

~~SW 1/4~~ Sec. 14, T. 5 N., R. 8 W., S.M.



11/5/59
10/31/59

Notice of Location Received
Date of settlement of occupancy

BUREAU of LAND MANAGEMENT
FEB 23 1960 1:50 PM
ANCHORAGE LAND OFFICE

FEB 18 1960

The Director
Bureau of Land Management

Survey information indicates that this land is valuable prospectively for *oil & gas*; that it is without value for other minerals, either metalliferous or nonmetalliferous, and that the exercise of surface rights thereon would not interfere unreasonably with operations under the mineral leasing law.

The land is not withdrawn for waterpower or storage purposes.

J. C. Miller
(Sgd) J. C. Miller

For the Director
Geological Survey

ALO 274
Rev. Jan. '59

UNITED STATES
DEPARTMENT OF THE INTERIOR
BUREAU OF LAND MANAGEMENT
Land Office
334 E. Fifth Avenue
Anchorage, Alaska

ALO:LI
Anch. 050532
Trade & Manufacturing

DEC 10 1959

Horace S. Clark
Box 4-1496
Spenard, Alaska

Dear Mr. Clark:

Your notice of location of settlement or occupancy has been assigned serial number Anchorage 050532.

Our records show that the lands are subject to settlement or occupancy. Enclosed is literature describing the requirements for acquiring title to the lands claimed.

The Acts of March 8, 1922 (42 Stat. 415) and August 23, 1958 (72 Stat. 730) state:

"Should it be discovered at any time prior to the issuance of a final certificate on any claim initiated for unreserved lands in Alaska that the lands are coal, oil, or gas in character, the patent issued on such entry shall contain the reservation * * * " of coal or oil and gas to the United States.

Therefore, if it should be discovered prior to issuance of final certificate for your claim that the lands are coal, oil, or gas in character, you will be called upon to file a waiver of claim to the coal or oil and gas in the lands.

The regulations pertaining to the leasing of minerals particularly provide that where a mineral lease or permit, an offer to lease, or application for permit, is filed prior to the initiation of a claim, the lands in the claim are subject to the right of the permittee or lessee to occupy and use so much of the surface of the lands as may be reasonably required for mineral leasing operations, without liability to the claimant for crop and improvement damages resulting from such mineral activity.

The lands in your claim are covered by the following oil and gas lease (~~is~~) filed prior to the date on which you indicated that you had initiated settlement.

<u>Serial Number</u>	<u>Date Filed</u>
028070	October 15, 1954
029496	March 25, 1955
032948	August 14, 1956

Gravel Permit ? Jan 6/10
Gravel Permit case closed 8/20/61

Subject to Right-of-Way for Central Alaska Power Association, Serial No. Anchorage 031998, filed March 6, 1956. case closed 12/4/61

Please refer to your assigned serial number in connection with inquiries concerning your claim.

Sincerely yours,

CC: Case file -
12-10-59 JH

Alfred P. Steger
Chief, Lands Adjudication Unit


UNITED STATES
DEPARTMENT OF THE INTERIOR
BUREAU OF LAND MANAGEMENT

BRANCH OF LAND STATUS: Please furnish status of lands described in Case No. *74 m. 050532* or on the following described lands *SW 4 NE 4*

Sec. *14*, Twp. *5N*, Range *8W*, *Sevier* Meridian, _____ County, State _____

Other data required _____

Name of requestor _____ Branch _____ Date _____



- LEGEND**
- Outline of area on which status is required
 - Public land in Federal ownership
 - Patented land (minerals reserved)
 - Patented land (S. R. Act 12/29/16)
 - Patented land (Act 7/17/14)
 - School lands
 - Indian allotments
 - Gravel*
029496
032948
 - Oil*

Does posting and survey agree with the lands described? _____

Conflicts *See use Gravel N 5W NE 4 entry 3-25-55 - A.R.C. - 11 4-12-60 - 029496*
" " S 5W NE 4 " 8-14-56 " 248-30-61 - 032948
Oil S 5W NE 4 - 028070 entry 10-15-54 Ohio Oil Company lease
issued 10-1-55 550 sq ft low cost
Los Angeles 17 Calif

Withdrawals _____

note: within exception strip of the Morse Reserve

rights-of-way N 5W - 031998 - entry 3-6-56 Central Alaska Power Association

UNITED STATES
DEPARTMENT OF THE INTERIOR
BUREAU OF LAND MANAGEMENT

FORM APPROVED
BUDGET BUREAU NO. 42-R986.2

NOTICE OF LOCATION OF SETTLEMENT OR
OCCUPANCY CLAIM IN ALASKA

Land Office

ANCHORAGE

Serial Number

050532

ORIGINAL

(Act of April 29, 1950, 64 Stat. 94, 48 U.S.C. 371-371c, 461a)
SEE INSTRUCTIONS ON REVERSE OF FORM

1. I, Harold A Clark
(First Name) (Middle Initial) (Last Name)
of post office address Box 4-1496 Seward Alaska
hereby file notice of location of settlement or occupancy for the public land described as follows:

SW 1/4 NE 1/4

NOV 5 10 32 AM 1959
LAND OFFICE
ANCHORAGE, ALASKA

Section 14, Township 5N, Range 8W, Seward Meridian

- 2a. I am 21 years of age or older: Yes No
- b. I am a citizen of the United States: Native born Naturalized
- c. I am not a citizen, but have declared my intention to become one:
- d. I certify that I am am not an employee, the spouse of an employee, or an agent of an employee of the Department of the Interior.

3. This notice is made for settlement or occupancy under the:
 Homestead laws Homesite law
 Headquarters site law Trade and manufacturing site law

4. Date settlement or occupancy was made by me: Oct 31 1959

5. Improvements on the lands and ownership thereof are as follows (If none, write "none"):

6. I have have not filed application or notice of location of the typed checked in Item 3:
None

7. The kind of trade, manufacturing or other industry for which the claim is maintained or desired is:
Saw mill and lumber yard.

8. I am a veteran with military service as follows:
Date of induction _____ Serial Number _____
Date of discharge _____
Branch of service _____ Kind of discharge _____

9. The lands described in Item 1 are adjacent to, or traversed by, a road or highway as follows (If none, write "none"):

Stuebeling Highway -

10. I enclose a filing fee of \$10

11. I CERTIFY that the statements made by me in this notice are true, complete, and correct to the best of my knowledge and belief, and are made in good faith.

Nov. 5 1959
(Date)

Harold A. Clark
(Signature in full)

18 USC sec. 1001, makes it a crime for any person knowingly and willfully to make to any department or agency of the United States any false, fictitious or fraudulent statements or representations as to any matter within its jurisdiction.

INSTRUCTIONS

(Numbers correspond to the question numbers)

1. This notice must be prepared in *duplicate* and filed in the proper Land Office.

Surveyed land:

Surveyed land must be described by legal subdivisions, section, township and range numbers, and meridian.

Unsurveyed land:

Unsurveyed land must be described by metes and bounds as accurately as possible, giving the length and direction of each of the boundaries of the tract; the description of each of the several corners; and the position of the land with reference to established survey monuments, towns, roads, creeks, rivers, mountain peaks, or other prominent topographic points, natural objects or other points of reference. If desired, to provide certainty of location of the tract, the approximate latitude and longitude of one of the corners should be given. A topographic or other map containing an outline of the boundaries of the tract may be submitted with this notice.

3. The applicable laws are as follows:
Homestead laws (Act of May 14, 1898, 30 Stat. 409, 48 USC 371, as amended, 43 CFR, Part 65).
Headquarters site law (Act of March 3, 1927, 44 Stat. 1364, 48 USC 461, 43 CFR, Part 64).
Homesite law (Act of May 26, 1934, 48 Stat. 809, 48 USC 461, 43 CFR, Part 64).
Trade and manufacturing site law (Act of May 14, 1898, 30 Stat. 413, 48 USC 461, 43 CFR, Part 81).
6. Identify all previous applications or notices.
7. This item will be filled out if the notice is for a claim under the Headquarters site act of 1927 or under the Trade and manufacturing site act of 1898. For Headquarters site claims, in addition to the information requested on the form, show the ownership of the business in connection with which the claim is maintained or desired.

UNITED STATES
DEPARTMENT OF THE INTERIOR
BUREAU OF LAND MANAGEMENT

NOTICE OF LOCATION OF SETTLEMENT OR
OCCUPANCY CLAIM IN ALASKA

(Act of April 29, 1950, 64 Stat. 94, 48 U.S.C. 371-371c, 461a)
SEE INSTRUCTIONS ON REVERSE OF FORM

FORM APPROVED
BUDGET BUREAU NO. 42-R986.2

Land Office
ANCHORAGE

Serial Number 050532

1. I, Harold X Clark
(First Name) (Middle Initial) (Last Name)
of post office address Box 4-1496 Seward Alaska
hereby file notice of location of settlement or occupancy for the public land described as follows:

SW 1/4 NE 1/4

LAND OFFICE
ANCHORAGE, ALASKA

NOV 5 10 52 AM 1959

RECEIVED
LAND OFFICE
ANCHORAGE

Section 14, Township 5N, Range 8W, Seward Meridian

- 2a. I am 21 years of age or older: Yes No
- b. I am a citizen of the United States: Native born Naturalized
- c. I am not a citizen, but have declared my intention to become one:
- d. I certify that I am am not an employee, the spouse of an employee, or an agent of an employee of the Department of the Interior.

3. This notice is made for settlement or occupancy under the:
- Homestead laws
 - Headquarters site law
 - Homesite law
 - Trade and manufacturing site law

4. Date settlement or occupancy was made by me: Oct 31, 1959

5. Improvements on the lands and ownership thereof are as follows (If none, write "none"):

6. I have have not filed application or notice of location of the typed checked in Item 3: None

7. The kind of trade, manufacturing or other industry for which the claim is maintained or desired is:
Saw mill and lumber yard

8. I am a veteran with military service as follows:
Date of induction _____ Serial Number _____
Branch of service _____ Date of discharge _____
Kind of discharge _____

9. The lands described in Item 1 are adjacent to, or traversed by, a road or highway as follows (If none, write "none"):

Sterling Highway -

10. I enclose a filing fee of \$10

11. I CERTIFY that the statements made by me in this notice are true, complete, and correct to the best of my knowledge and belief, and are made in good faith.

Mar 31 1959
(Date)

Harold A. Clark
(Signature in full)

18 USC sec. 1001, makes it a crime for any person knowingly and willfully to make to any department or agency of the United States any false, fictitious or fraudulent statements or representations as to any matter within its jurisdiction.

INSTRUCTIONS

(Numbers correspond to the question numbers)

1. This notice must be prepared in *duplicate* and filed in the proper Land Office.

Surveyed land:

Surveyed land must be described by legal subdivisions, section, township and range numbers, and meridian.

Unsurveyed land:

Unsurveyed land must be described by metes and bounds as accurately as possible, giving the length and direction of each of the boundaries of the tract; the description of each of the several corners; and the position of the land with reference to established survey monuments, towns, roads, creeks, rivers, mountain peaks, or other prominent topographic points, natural objects or other points of reference. If desired, to provide certainty of location of the tract, the approximate latitude and longitude of one of the corners should be given. A topographic or other map containing an outline of the boundaries of the tract may be submitted with this notice.

3. The applicable laws are as follows:

Homestead laws (Act of May 14, 1898, 30 Stat. 409, 48 USC 371, as amended, 43 CFR, Part 65).

Headquarters site law (Act of March 3, 1927, 44 Stat. 1364, 48 USC 461, 43 CFR, Part 64).

Homesite law (Act of May 26, 1934, 48 Stat. 809, 48 USC 461, 43 CFR, Part 64).

Trade and manufacturing site law (Act of May 14, 1898, 30 Stat. 413, 48 USC 461, 43 CFR, Part 81).

6. Identify all previous applications or notices.

7. This item will be filled out if the notice is for a claim under the Headquarters site act of 1927 or under the Trade and manufacturing site act of 1898. For Headquarters site claims, in addition to the information requested on the form, show the ownership of the business in connection with which the claim is maintained or desired.

UNITED STATES
DEPARTMENT OF THE INTERIOR
BUREAU OF LAND MANAGEMENT

MINERAL WAIVER

(Acts of June 22, 1910, 36 Stat. 538, 30 USC 83; July 17, 1914, 38 Stat. 509, 30 USC 121;
March 8, 1922, 42 Stat. 415, 48 USC 376; March 4, 1933, 47 Stat. 1570, 30 USC 124; et al.)

Land Office ANCHORAGE

Serial Number 050532

Name Harold S Clark

Type of Application or Entry Tand m site Type of Mineral Oil and Gas

Land Description SW 1/4 NE 1/4 - Section 14 - T52N R-8W.
Survey meridian.

RECORDED
INDEXED
NOV 5 10 32 AM 1959
LAND OFFICE
ANCHORAGE, ALASKA

I hereby consent to the amendment of the above-designated application, entry, or claim so as to reserve to the United States all the deposits of the above-named mineral(s) in the land embraced in said application, entry, or claim, pursuant to the provisions, conditions, reservations, and limitations of applicable law.

Nov. 5-1959 Anchorage Harold S Clark
(Date) (Place) (Signature of Claimant)

Nov. 5 1959 Anchorage Louis W. Shephard
(Date) (Place) (Signature of Witness)

11-5-59 Anchorage [Signature]
(Date) (Place) (Signature of Witness)