


3



4



15



6



Exhibit E

Homestead Location.

Notice is hereby given that I, Alphonse Zehnder, a citizen of the United States over the age of twentyone years, have located and do hereby claim as a homestead the following described tract or parcel of agricultural land, situated, lying and being in the Fairbanks Precinct, Third Division, Territory of Alaska, to-wit;

Commencing at a post, being the northeast corner post, situate one eighth mile west from the Tanana Mill Companys' Saw Mill on what is known as Noyes Slough, running thence west one mile to north west corner stake, thence south one half mile to southwest corner stake, thence east along and across the railroad track one mile to southeast corner stake, thence north one half mile to place of beginning, containing 320 acres of land.

Located August 11, 1908.

Alphonse Zehnder.

Filed for record November 10, 1908 at 10 minutes past 4 P.M.

H. J. Milker, Recorder,

by Henry T. Ray, Deputy.

Vol. 10, page 287 Mining Records.
Instrument No. 25226.

Exhibit F.

Notice of Homestead Location.

Notice is hereby given that I, the undersigned, a citizen of the United States of America and over the age of 21 years, have, this 25th day of April, 1903, duly entered and located three hundred and twenty acres of land in the District of Alaska for a homestead, under an Act of Congress extending the homestead laws to the said District, and have worked and improved the same, and said homestead is more particularly described as follows, all the land on the island second north of and about one half of a mile distant from Fairbanks, Alaska, and just west of Graehl City, Alaska, not exceeding three hundred and twenty acres, and extending in a westerly direction from Graehl City, Alaska, not more than one mile. This homestead is intended to include, as near as maybe, after the land is surveyed into legal subdivisions, all the land on said island on which my improvements are made and notices posted.

Priority of possession and improvements and preference-right is hereby claimed.

Archie Burns.

Filed for record Mar 8, 1903, at 9.30 A.M.

Chas. Ethelbert Claypool,
Commissioner & Ex Officio Recorder,
by J. T. Cowles, Deputy.

Vol. 1, page 63, Notice of Locations.

Exhibit G.

Homestead Location.

Public notice is hereby given that the undersigned, a citizen of the United States, claims for agricultural homestead purposes, by virtue of settlement, improvement and cultivation under the Act of Congress of March 3, 1903, relating to homestead entries in Alaska, twenty eight (28) acres as staked on the ground, situate in Fairbanks Recording District in the Territory and District of Alaska and more particularly described as follows, to wit;

Commencing at a wooded stake about 4 by 4 inches in dimensions and standing on the bank about four (4) feet high and firmly set in the ground, at the down stream junction of Chena River and Noyes Slough, said stake being marked stake No.1 and upon which is placed the notice of location containing a full description of the ground claimed, and running thence down stream on the right bank of Chena River, meandering the said river 47 rods and 9.99 feet to stake No.2, a wooden stake properly marked, standing in the head of the slough opposite the saw mill formerly owned by the Tanana Development Company, the same being the southwest corner stake of the said tract, thence north 112 rods and .45 feet to stake No.3, a wooded stake similar to the other two above mentioned with appropriate marks thereon, and being the north west corner stake of said ground, thence east 44 rods and 2.4 feet to stake No.4, which stands near the left bank of the Noyes Slough and is a wooded stake similar to the other three stakes, is properly marked and is the northeast corner stake of the said tract, and thence south 96 rods and 4.17 feet to the initial stake No.1, the place of beginning. The lines on the east and west sides are meridian lines and the north line of the tract runs due east and west and the south line meanders the Chena River as aforesaid. The stakes above referred to are at the four corners of the ground claimed.

Date of location August 26, 1907.

Jorgine Anderson.

Filed for record October 25, 1907, at 30 minutes past 11 A.M.

G. B. Erwin, Recorder,

by Henry T. Ray, Deputy.

Vol. 9, page 286, Mining Records.
Instrument No. 20947.

Exhibit H.

Homestead Location.

Notice is hereby given that I, Margaret Brandt, a citizen of the United States of America, over the age of 21 years, having complied with the laws relative to the location of homesteads in the Territory of Alaska, and having never exercised my right to locate a homestead and file on the same, do hereby claim and locate as a homestead that certain piece or parcel of land of the public domain, situated on Garden Island, on the north side of Chena River, opposite the town of Fairbanks in the Fairbanks Recording District, Third Division, Territory of Alaska, and being more particularly described as follows, to wit;

Beginning at a point on the Chena River at the southeast corner post marked No. 1, thence running 1060 feet in a northerly direction to the south bank of Garden Island Slough to post marker No. 2, thence running down stream following the meandering line of said slough in a westerly direction to its intersection with the Chena River to post marked No. 3, thence running up stream in an easterly direction following the meandering line of the said Chena River to said post No. 1 and place of beginning.

Located the 28th day of April, A.D. 1908.

Margaret Brandt.

Witness.

H.M.Badger.

R.A.Jackson.

Filed for record April 30, 1908 at 5 min. past 3 P.M.

J.A.Goodwin, Recorder,
by Henry T. Ray, Deputy.

Vol. 9, page 576 Mining Records.
Instrument No. 23126.

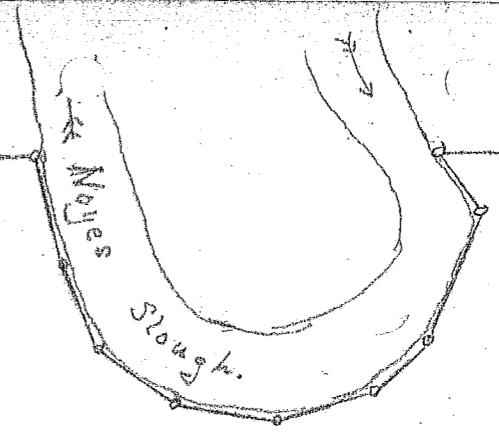
M A P S

B, C, and D.


Survey 805. Hd. E. Alphons Lehnder.

Lot 10.
73.93 acres

Lot 13.
170.64 acres



Cultivation.



Clearing

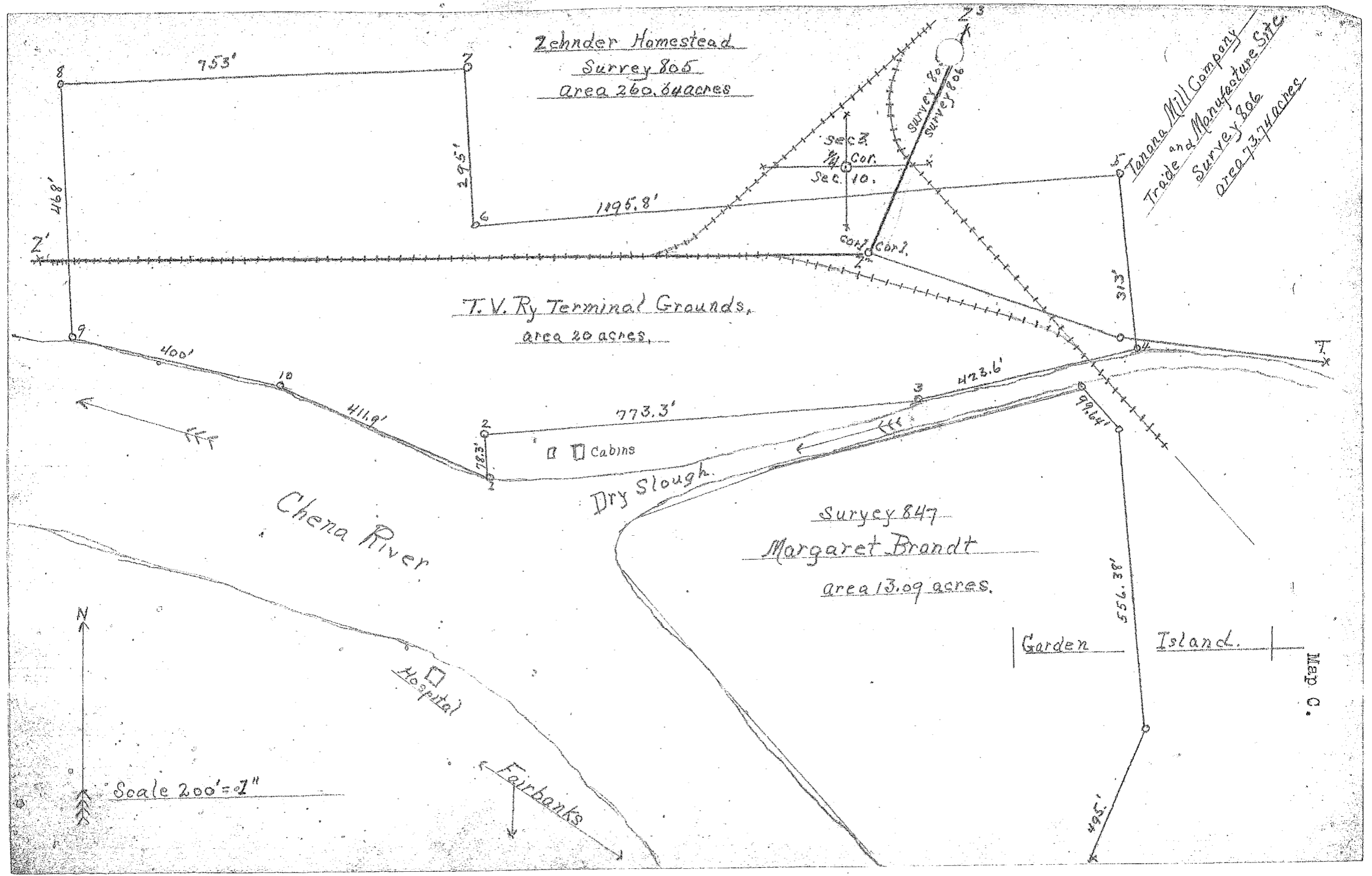
Survey 806
Tanana Mill Co. Trade Mill Site

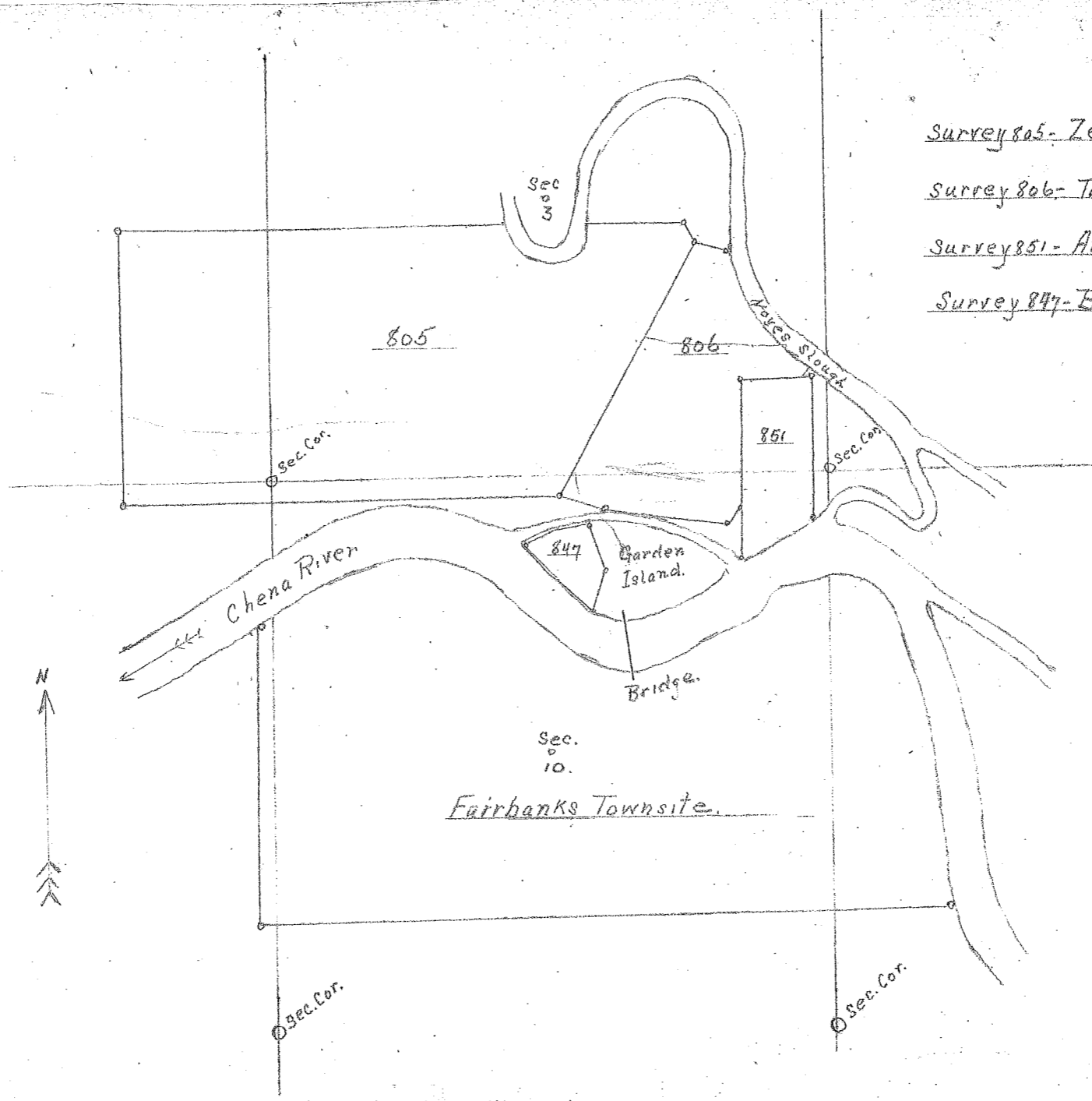
R.R. Tracks

Sec 9 Sec 10
Lot 1 - 5.17 acres Lot 7 - 10.30 acres
Sec 9 Sec 10

Scale 6 ch. = 1"

Map B.





Survey 805 - Zehnder - 260.04 acres
Survey 806 - Tanana Mill Co. 73.74 acres
Survey 851 - Anderson - 27.35 acres.
Survey 847 - Brandt - 13.09 acres.

Map D.

DEPARTMENT OF THE INTERIOR
UNITED STATES LAND OFFICE

Fairbanks, Alaska.

(Place.)

July 10, 1914.

(Date.)

| | |
|---------------|-------------|
| Registered by | 446185 |
| Referred to | AUG 12 1914 |
| Assigned to | |
| Answered by | |
| Noted | |
| File | |

Honorable Commissioner,
General Land Office,
Washington, D. C.


Sir:

See letter No 446210

Referring to my letter of June 8, 1914, in reply to your letter "M" FTL of April 6, 1914, and with which was transmitted to you all papers then on file in this office in homestead applications 0327 and 0328, I have the honor to transmit herewith further papers filed in serial 0328, application of Cordelia M. Karshner, viz: Affidavit of publication; Proof of continuous posting on land; Final proof testimony of claimant and Henry P. Thumm and Charles Albert Davidson, witnesses, taken before U. S. Commissioner J. E. Coffey, at ~~xxxx~~ Hot Springs, Alaska; also proof of posting in U. S. Land Office.

As stated in my letter of June 8, 1914, protest by Chief of Field Division has not yet been removed in this case, and Register's Final Certificate has not been issued.

Very respectfully,



August M. B. ...
Register

RECEIVED SEP 28 1914

Encls.

NOTED IN FTL

DEPARTMENT OF THE INTERIOR
UNITED STATES LAND OFFICE

Fairbanks, Alaska,
(Place.)

June 8, 1914.
(Date.)

| |
|---------------------------------|
| Registered G.L.O. AUG 12 1914 |
| 446210 |
| Referred to |
| Assigned to |
| Answered by <i>W. J. HARRIS</i> |
| Noted |
| File |


Honorable Commissioner,
General Land Office,
Washington, D. C.

Sir:

see letter No 446185

Replying to your letter "M" PTL of April 6, 1914, we have the honor to transmit herewith the papers filed in this office in connection with original homestead applications 0327 and 0328. These applications are made under the Act of March 3, 1903, and cover privately surveyed tracts. We were not sure as to the exact method to be pursued in the matter of final proof under this act, but we accepted the papers as filed, allowed the application, and had intended, after publication, to transmit the record entire (but without issuing final certificate) for your examination and instructions.

The failure to note the acreage on the schedule of allowances was an oversight, and pains will be taken to prevent recurrence. Fees and commissions to be applied at the end of the month often amount to but very small sums, and we have in the past allowed the same to accumulate for several months be-



-2-

fore applying same. At times the Register or Receiver, or possibly both officers, are absent from Fairbanks for extended periods in connection with their duties as Clerk of U. S. District Court and U. S. Marshal, respectively. We can, however, prepare vouchers in blank, to be filled in at the end of the month for amounts to be applied, and in future shall apply all earned moneys at the end of each month.

Very respectfully,

Angus McBride
Register.

P.S. Protest by Field Service of the General Land Office has not yet been removed in the two cases transmitted herewith.

NOTED IN 376

U.S. LAND OFFICE
FAIRBANKS, ALASKA.

Fees \$ 12.00
Comm. \$ 19.58
Fur. Mon. \$ _____
Test. Fees \$ 2.50

SERIAL No. 0227

2-12-14

RECEIPT No. 1102281

1102345
5-20-14

Filed 2/12/14
at 3 O'clock P. M.

Register OR Receiver
CM

HOMESTEAD APPLICATION.

United States Land Office,
at Fairbanks, Alaska,

, 1914.

Application admitted to survey 805, to read lot 13 sec 3, lot 10 sec 4, lot sec 9, lot 7 sec 10, 17, 18, 19, 20, 21, 22, 23, 24, 25, 26, 27, 28, 29, 30, 31, 32, 33, 34, 35, 36, 37, 38, 39, 40, 41, 42, 43, 44, 45, 46, 47, 48, 49, 50, 51, 52, 53, 54, 55, 56, 57, 58, 59, 60, 61, 62, 63, 64, 65, 66, 67, 68, 69, 70, 71, 72, 73, 74, 75, 76, 77, 78, 79, 80, 81, 82, 83, 84, 85, 86, 87, 88, 89, 90, 91, 92, 93, 94, 95, 96, 97, 98, 99, 100, 101, 102, 103, 104, 105, 106, 107, 108, 109, 110, 111, 112, 113, 114, 115, 116, 117, 118, 119, 120, 121, 122, 123, 124, 125, 126, 127, 128, 129, 130, 131, 132, 133, 134, 135, 136, 137, 138, 139, 140, 141, 142, 143, 144, 145, 146, 147, 148, 149, 150, 151, 152, 153, 154, 155, 156, 157, 158, 159, 160, 161, 162, 163, 164, 165, 166, 167, 168, 169, 170, 171, 172, 173, 174, 175, 176, 177, 178, 179, 180, 181, 182, 183, 184, 185, 186, 187, 188, 189, 190, 191, 192, 193, 194, 195, 196, 197, 198, 199, 200, 201, 202, 203, 204, 205, 206, 207, 208, 209, 210, 211, 212, 213, 214, 215, 216, 217, 218, 219, 220, 221, 222, 223, 224, 225, 226, 227, 228, 229, 230, 231, 232, 233, 234, 235, 236, 237, 238, 239, 240, 241, 242, 243, 244, 245, 246, 247, 248, 249, 250, 251, 252, 253, 254, 255, 256, 257, 258, 259, 260, 261, 262, 263, 264, 265, 266, 267, 268, 269, 270, 271, 272, 273, 274, 275, 276, 277, 278, 279, 280, 281, 282, 283, 284, 285, 286, 287, 288, 289, 290, 291, 292, 293, 294, 295, 296, 297, 298, 299, 300, 301, 302, 303, 304, 305, 306, 307, 308, 309, 310, 311, 312, 313, 314, 315, 316, 317, 318, 319, 320, 321, 322, 323, 324, 325, 326, 327, 328, 329, 330, 331, 332, 333, 334, 335, 336, 337, 338, 339, 340, 341, 342, 343, 344, 345, 346, 347, 348, 349, 350, 351, 352, 353, 354, 355, 356, 357, 358, 359, 360, 361, 362, 363, 364, 365, 366, 367, 368, 369, 370, 371, 372, 373, 374, 375, 376, 377, 378, 379, 380, 381, 382, 383, 384, 385, 386, 387, 388, 389, 390, 391, 392, 393, 394, 395, 396, 397, 398, 399, 400, 401, 402, 403, 404, 405, 406, 407, 408, 409, 410, 411, 412, 413, 414, 415, 416, 417, 418, 419, 420, 421, 422, 423, 424, 425, 426, 427, 428, 429, 430, 431, 432, 433, 434, 435, 436, 437, 438, 439, 440, 441, 442, 443, 444, 445, 446, 447, 448, 449, 450, 451, 452, 453, 454, 455, 456, 457, 458, 459, 460, 461, 462, 463, 464, 465, 466, 467, 468, 469, 470, 471, 472, 473, 474, 475, 476, 477, 478, 479, 480, 481, 482, 483, 484, 485, 486, 487, 488, 489, 490, 491, 492, 493, 494, 495, 496, 497, 498, 499, 500, 501, 502, 503, 504, 505, 506, 507, 508, 509, 510, 511, 512, 513, 514, 515, 516, 517, 518, 519, 520, 521, 522, 523, 524, 525, 526, 527, 528, 529, 530, 531, 532, 533, 534, 535, 536, 537, 538, 539, 540, 541, 542, 543, 544, 545, 546, 547, 548, 549, 550, 551, 552, 553, 554, 555, 556, 557, 558, 559, 560, 561, 562, 563, 564, 565, 566, 567, 568, 569, 570, 571, 572, 573, 574, 575, 576, 577, 578, 579, 580, 581, 582, 583, 584, 585, 586, 587, 588, 589, 590, 591, 592, 593, 594, 595, 596, 597, 598, 599, 600, 601, 602, 603, 604, 605, 606, 607, 608, 609, 610, 611, 612, 613, 614, 615, 616, 617, 618, 619, 620, 621, 622, 623, 624, 625, 626, 627, 628, 629, 630, 631, 632, 633, 634, 635, 636, 637, 638, 639, 640, 641, 642, 643, 644, 645, 646, 647, 648, 649, 650, 651, 652, 653, 654, 655, 656, 657, 658, 659, 660, 661, 662, 663, 664, 665, 666, 667, 668, 669, 670, 671, 672, 673, 674, 675, 676, 677, 678, 679, 680, 681, 682, 683, 684, 685, 686, 687, 688, 689, 690, 691, 692, 693, 694, 695, 696, 697, 698, 699, 700, 701, 702, 703, 704, 705, 706, 707, 708, 709, 710, 711, 712, 713, 714, 715, 716, 717, 718, 719, 720, 721, 722, 723, 724, 725, 726, 727, 728, 729, 730, 731, 732, 733, 734, 735, 736, 737, 738, 739, 740, 741, 742, 743, 744, 745, 746, 747, 748, 749, 750, 751, 752, 753, 754, 755, 756, 757, 758, 759, 760, 761, 762, 763, 764, 765, 766, 767, 768, 769, 770, 771, 772, 773, 774, 775, 776, 777, 778, 779, 780, 781, 782, 783, 784, 785, 786, 787, 788, 789, 790, 791, 792, 793, 794, 795, 796, 797, 798, 799, 800, 801, 802, 803, 804, 805, 806, 807, 808, 809, 810, 811, 812, 813, 814, 815, 816, 817, 818, 819, 820, 821, 822, 823, 824, 825, 826, 827, 828, 829, 830, 831, 832, 833, 834, 835, 836, 837, 838, 839, 840, 841, 842, 843, 844, 845, 846, 847, 848, 849, 850, 851, 852, 853, 854, 855, 856, 857, 858, 859, 860, 861, 862, 863, 864, 865, 866, 867, 868, 869, 870, 871, 872, 873, 874, 875, 876, 877, 878, 879, 880, 881, 882, 883, 884, 885, 886, 887, 888, 889, 890, 891, 892, 893, 894, 895, 896, 897, 898, 899, 900, 901, 902, 903, 904, 905, 906, 907, 908, 909, 910, 911, 912, 913, 914, 915, 916, 917, 918, 919, 920, 921, 922, 923, 924, 925, 926, 927, 928, 929, 930, 931, 932, 933, 934, 935, 936, 937, 938, 939, 940, 941, 942, 943, 944, 945, 946, 947, 948, 949, 950, 951, 952, 953, 954, 955, 956, 957, 958, 959, 960, 961, 962, 963, 964, 965, 966, 967, 968, 969, 970, 971, 972, 973, 974, 975, 976, 977, 978, 979, 980, 981, 982, 983, 984, 985, 986, 987, 988, 989, 990, 991, 992, 993, 994, 995, 996, 997, 998, 999, 1000.

I, Alphons Zehnder, of Fairbanks, Fairbanks Precinct, Territory of Alaska, do hereby apply to enter, under Sections 2289 and 2291 of the Revised Statutes of the United States, and under Section 1 of the Act of May 14th, 1898, entitled "An act extending the homestead laws and providing a right of way for railroads in the District of Alaska and for other purposes" as amended by the Act approved March 3rd, 1903, entitled, "An act to amend Section 1 of the Act of Congress approved May 14th, 1898, entitled, 'An act extending the homestead laws and providing for a right of way for railroads in the District of Alaska,'" that certain piece or parcel of land containing 260.04 acres, and described as follows, to-wit:
Beginning at Cor. No. 1, identical with Cor. No. 3, Survey No. 918, an iron pipe with cap, showing 1 ft. above the ground, additionally marked "S. 805 C. 1" on side facing Homestead, whence U.S.L.M. No. 438 bears S. 61° 12' W. 46.41 Chains distant; thence W. 60.89 Chains to Cor. No. 2, an iron pipe capped, 3 ft. long, 3 inches in diameter, set 2 ft. in the ground, marked "S. 805 C. 2" on side facing Homestead, with X on top at point of intersection; thence N. 38.55 Chains to Cor. No. 3, an iron pipe capped, 3 ft. long, 3 inches in diameter, set 2 ft. in the ground, marked "S. 805 C. 3" on side facing Homestead, with X on top, at point of intersection; thence E. 57.22 Chains to the bank of Noyes Slough, whence W.C. is set W. 28 Links, an iron pipe capped, 3 ft. long, 3 inches in diameter, set 2 ft. in the ground, marked "S. 805 W.C. 4" on side facing claim, and "M.C." on side facing water, with X on top at the point of intersection; thence along the left limit of Noyes Slough, S. 10° 03' E. 3.84 Chains, S. 21° 57' E. 2.50 Chains, S. 49° 05' E.

3.30 Chains, S.78°16'E. 3.20 Chains, N.74°46'E. 3.30 Chains, N.49°33'E. 2.55 Chains, N.23°32'E. 4.70 Chains, N.34°14'W. 2.51 Chains, to point on bank of Noyes Slough, whence W.C. bears E. 34 Links distant, an iron pipe capped, 5 ft. long, 3 inches in diameter, set 2 ft. in the ground, marked "S. 805 W.C.5" on side facing claim, and "M.C." on side facing water, with X on top at the point of intersection; thence E. 8.71 Chains to Cor. No. 6, an iron pipe capped, 5 ft. long, 3 inches in diameter, set 2 ft. in the ground, marked "S. 805 C.6" on side facing Homestead, with X at point of intersection; thence South .74 Chains to Cor. No. 7, identical with Cor. No. 4, Survey No. 918, an iron pipe capped, 3 ft. long, 3 inches in diameter, set 2 ft. in the ground, marked "S. 805 C.7" on the side facing Homestead, with X at point of intersection; thence S. 25°14'W. along line 4-3 Survey No. 918, 41.81 Chains, to Cor. No. 1, the place of beginning, containing an area of 260.04 Acres.
Variation 30°45'E.

My post-office address is Fairbanks, Alaska, and I hereby apply to make my Final Proof according to Sections 2289 and 2291, of the Revised Statutes of the United States, as they were before the three year amendment approved June 6th, 1912.

Alphonse Zehnder
Applicant.

UNITED STATES LAND OFFICE,
At Fairbanks, Alaska,

Ang February 12, 1914.

I, Angus McBride, ex-officio Register at the Land Office, do hereby certify that the above application is for unsurveyed lands of the class which the applicant is legally entitled to enter, under Sections 2289 and 2291 of the Revised Statutes of the United States, and under Section 1 of the Act of Congress of May 14th, 1898, entitled "An Act extending the homestead laws and providing right of way for

railroads in the District of Alaska, and for other purposes" as amended by the Act approved March 3rd, 1903, entitled "An Act to amend Section 1 of the Act of Congress, approved May 14th, 1898, entitled "An Act extending the homestead laws and providing for right of way for railroads in the District of Alaska," and that there is no prior adverse right to the same.

Angus McBride
Ex-officio Register.

Fees \$ 10.00
Comm. \$ 19.58
Pur. Mon. \$ _____
Test. Fees \$ 2.50

4-369.

Form approved by the Secretary of the Interior, November 23, 1908.

DEPARTMENT OF THE INTERIOR.

HOMESTEAD ENTRY.

U. S. LAND OFFICE Fairbanks, Alaska, May 15, 1914, No. 0327.

FINAL PROOF.

Receipt No. 1102281
1102345

TESTIMONY OF CLAIMANT.

QUESTION 1. What is your full name, age, and post-office address?

ANSWER. Alphons Zehnder; Fifty years of age; Postoffice address, Fairbanks, Alaska.

QUESTION 2. Are you a native-born citizen of the United States, and if so, in what State or Territory were you born? (If foreign born, see Note 1.)

ANSWER. No.

QUESTION 3. Are you the same person who made Homestead Entry No. 0327

at the Fairbanks, Alaska Land Office on the twelfth day of February, 1914, for the land embraced in Survey No. 805?

_____, Section _____, Township _____, Range _____, Meridian?

ANSWER. Yes.

QUESTION 4. (a) Are you married or single? ANSWER. Single.

(b) If married, of whom does your family consist?

ANSWER. _____

(c) If a married woman, state whether your husband now has an unperfected homestead entry, and during what time he has resided on this land with you?

ANSWER. _____

QUESTION 5. (a) When did you first establish actual residence upon this land?

ANSWER. In August, 1908; in a tent.

(b) When was your house built on this land?


ANSWER. Building commenced October, 1908; finished in spring 1909.

(c) Have either you or your family ever been absent from the homestead since establishing residence?

ANSWER. No.

(d) If there has been such absence give the dates covered by each absence; and as to each absence state whether you, your family, or both, were thus absent and the reason for each such absence?

ANSWER. _____



QUESTION 6. Describe the land embraced in above entry by legal subdivisions, showing fully the character of same, and kind and amount of timber, if any.

ANSWER.

| Subdivision. | Acres cultivable. | Acres timbered. | Feet timber. |
|---|-------------------|-----------------|--------------|
| Survey No. 805. | 260.04 (all) | None (#) | None |
| (#) About half of the homestead is covered sparsely with small spruce and cottonwood saplings from 1½" to 4" in diameter. | | | |

QUESTION 7. State by subdivisions the number of acres cultivated, kind of crop planted, and amount harvested, each year. How many acres of the claim are now cleared, or broken, and under cultivation? If used for grazing only, state number and kind of stock grazed each year and by whom owned.

ANSWER. 1909, 2 acres potatoes, 6 to 7 tons; 1 acre carrots and turnips for personal use; 1910, 3 acres in potatoes - about 10 tons; 1 acre in carrots, turnips and cabbage - carrots 1 ton - turnips 2 tons - cabbage 2 to 3 tons; 1911, Approximately the same as in 1910. 1912, 2 acres in potatoes - about 15 tons, about 3 acres in carrots, cabbage, turnips and rutabagas - 4 tons carrots, 5 tons cabbage, about 5 tons turnips and rutabagas; 1 acre in oat hay - about 2½ tons. 1913, 1½ acres potatoes - about 8 tons; 3 acres in cabbage, turnips and rutabagas - 1½ acres in cabbage - about 5 tons; - 1½ acres in turnips and rutabagas - about 4 tons; - about 1½ acres in oat hay - about 4 tons; about 1½ acres in carrots - about one half ton. May 15, 1914, 7½ acres broken and 15 acres ready to be broken during summer. One horse and three pigs purchased in 1913.

QUESTION 8. Describe fully and in detail the amount and kind of improvements on each subdivision. State total value of improvements on the claim.

ANSWER. Land is not subdivided.

| Subdivision. | Character of improvements. |
|--|--|
| Log cabin, 15' x 20', value \$200; | 2 root cellars, 15' x 24', value \$100 |
| each; 2 root cellars 11' x 15', value \$50 each; | 1 log stable 10' x 12' |
| and pig pen, value \$50; fencing, about 40 acres enclosed with wire fence, | |
| value \$100. | |

QUESTION 9. Is your present claim within the limits of an incorporated town or selected site of a city or town, or used in any way for trade or business?

ANSWER. No.

QUESTION 10. Are there any indications of coal, salines, or minerals of any kind on the land? If so, describe what they are.

ANSWER. No.

QUESTION 11. Have you ever made any other homestead entry? If so, describe the same.

ANSWER. No.

QUESTION 12. Have you sold, conveyed, or agreed to sell or convey any portion of the land; if so, to whom and for what purpose?

ANSWER. No.

QUESTION 13. Have you optioned, mortgaged, or agreed to option or mortgage, or convey this land, or any part thereof; if so, when, to whom, and for what purpose and in what amount?

ANSWER. No.

QUESTION 14. Have you any personal property of any kind elsewhere than on this claim? If so, describe the same, and state where the same is kept.

ANSWER. No.

QUESTION 15. Describe by legal subdivisions, or by number, kind of entry, and office where made, any other entry or filing (not mineral) made by you since August 30, 1890.

ANSWER. No entry or filing of any kind made.

Alphonse Zebrieder
(Sign plainly, with full Christian name.)

NOTE 1.—If applicant is alien born, he should state the fact and file evidence of citizenship in due form, either a certificate of his own naturalization in a court of competent jurisdiction, or, if claiming to be a citizen by virtue of his father's naturalization and his own minority and residence in the United States at the date thereof, or, if a married woman claiming citizenship by virtue of her husband's nativity or naturalization, then record evidence of the naturalization of the father, or husband, or an affidavit as to the nativity of the latter.

NOTE 2.—The officer before whom the proof is made will see that all answers are complete and responsive to the questions.

NOTE 3.—The officer before whom the deposition is taken should call the attention of the witness to section 5392 of the Revised Statutes (over), and state to him that it is the purpose of the Government, if it be ascertained that he testifies falsely, to prosecute him to the full extent of the law.

I HEREBY CERTIFY that the deponent was examined separately and apart from the other witnesses in the case; that the foregoing deposition was read to or by deponent in my presence before deponent affixed signature thereto; that deponent is to me personally known (or has been satisfactorily identified before me by _____);

(Give full name and post-office address.)

that I verily believe deponent to be the identical person hereinbefore described, and that said deposition was duly subscribed and sworn to before me at my office, in Fairbanks, Alaska.

(Town, county, and State.)

within the Fairbanks land district,

this 15th day of May, 1914.

Angus McBride
Register, U. S. Land Office.
(Official designation of officer.)

FINAL AFFIDAVIT REQUIRED OF HOMESTEAD CLAIMANTS.

I, Alphons Zehnder, having made a Homestead Entry of the land embraced in Survey No. 805, in _____, Sections 3-4-9-10, Township 1 South, Range 1 West, Fairbanks Meridian, subject to entry at _____, under section No. 2289 of the Revised Statutes of the United States, do now apply to perfect my claim thereto by virtue of section No. 2291 of the Revised Statutes of the United States; and for that purpose do solemnly swear _____ that I am a naturalized (Native-born or naturalized.) _____ citizen of the United States; that I have made actual settlement upon and have cultivated and resided upon said land since the eleventh day of August, 1908, to the present time; that no part of said land has been alienated, except as provided in section 2288 of the Revised Statutes, but that I am the sole bona fide owner as an actual settler; that I will bear true allegiance to the Government of the United States; and, further, that I have not heretofore perfected or abandoned an entry made under the homestead laws of the United States, ~~except~~ _____

Alphons Zehnder
 (Sign plainly, with full Christian name.)

NOTE.—Every person swearing falsely to the above affidavit will be punished as provided by law for such offense. (See Sec. 5392, R. S., below.)

I HEREBY CERTIFY that the foregoing affidavit was read to or by affiant in my presence before affiant affixed signature thereto; that affiant is to me personally known (or has been satisfactorily identified before me by _____); (Give full name and post-office address.) that I verily believe affiant to be a credible person and the identical person hereinbefore described, and that said affidavit was duly subscribed and sworn to before me, at my office, in Fairbanks (Town.) Alaska, (County and State.) this fifteenth day of May, 1914:

Angus McBride
 Register, U. S. Land Office.
 (Official designation of officer.)

REVISED STATUTES OF THE UNITED STATES. TITLE LXX.—CRIMES.—CHAP. 4.

SEC. 5392. Every person who, having taken an oath before a competent tribunal, officer, or person, in any case in which a law of the United States authorizes an oath to be administered, that he will testify, declare, depose, or certify truly, or that any written testimony, declaration, deposition, or certificate by him subscribed is true, willfully and contrary to such oath states or subscribes any material matter which he does not believe to be true, is guilty of perjury, and shall be punished by fine of not more than two thousand dollars, and by imprisonment, at hard labor, not more than five years; and shall, moreover, thereafter be incapable of giving testimony in any court of the United States until such time as the judgment against him is reversed. (See Sec. 1750.)

NOTE.—In addition to the above penalty, every person who knowingly or willfully in anywise procures the making or presentation of any false or fraudulent affidavit pertaining to any matter within the jurisdiction of the Secretary of the Interior may be punished by fine or imprisonment.

Fees \$ 10.00
Comm. \$ 19.58
Pur. Mon. \$ _____
Test. Fees \$ 2.50

4-369 a.

[Form approved by the Secretary of the Interior November 23, 1908.]

DEPARTMENT OF THE INTERIOR.

HOMESTEAD ENTRY.

U. S. LAND OFFICE Fairbanks, Alaska, May 15, 1914, No. 0327

FINAL PROOF. Receipt No. 1102281
1102345

TESTIMONY OF WITNESS.

QUESTION 1. What is your full name, age, and post-office address?

ANSWER. Frank Betschart; 37 years of age; Fairbanks, Alaska.

QUESTION 2. (a) How long have you known the claimant in this case and the land embraced in Survey No. 805, in _____

_____ Sections 3-4-9-10,
Township 1 South, Range 1 West, Fairbanks Meridian,
the land embraced in Homestead Entry, No. 0327, made at the
Fairbanks, Alaska. Land Office?

ANSWER. Since the fall of 1905.

(b) Is claimant married? ANSWER. No.

QUESTION 3. Is said tract within the limits of an incorporated town, or used in any way for trade or business?

ANSWER. No.

QUESTION 4. (a) When did claimant settle upon the homestead?

ANSWER. In August, 1908.

(b) At what date did claimant establish actual residence thereon?

ANSWER. At time of settlement.

(c) Have claimant and family resided continuously on the homestead since thus establishing residence thereon?

ANSWER. Yes.

(d) Have claimant and family ever been absent from the homestead since thus establishing residence thereon?

ANSWER. No.

(e) If there have been any such absences, give the dates covered by such absences, stating who was absent and for what reason.

ANSWER. _____

QUESTION 5. Describe the land embraced in above entry by legal subdivisions, showing fully the character of same, and kind and amount of timber, if any.

ANSWER. Land is not subdivided. Private Survey No. 805.

| Subdivision. | Acres cultivable. | Acres timbered. | Feet timber. |
|---|-------------------|-----------------|--------------|
| There is practically no timber at all - just a little cottonwood - enough for his own use for firewood. The entire tract is cultivable. | | | |
| | | | |
| | | | |

QUESTION 6. State by subdivisions the number of acres cultivated, kind of crop planted, and amount harvested, each year. How many acres of the claim are now cleared, or broken, and under cultivation? If used for grazing only, state number and kind of stock grazed each year and by whom owned.

ANSWER. 1909: 2 to 3 acres cultivated to Potatoes, Carrots and Turnips - I think about 8 tons of potatoes were raised. 1910: I was absent from Fairbanks and therefore have no personal knowledge of what was raised. 1911: Crop had been harvested when I returned to Fairbanks, but I saw that about 5 acres had been cultivated, and I saw the crop - potatoes, carrots, turnips, and rutabagas stored in the cellars. 1912: I think about 6 acres were cultivated, and about 12 tons of potatoes raised, and a great quantity of cabbage, turnips, carrots and rutabagas - I cannot state the exact quantity of each: also some oat hay. 1913: Probably about 7 acres were cultivated. I judge that ten tons of potatoes were grown, and 4 tons of oat hay, also a great lot of turnips, rutabagas, carrots and cabbage; the exact quantity of each I cannot state. Claimant has had a horse and three pigs since summer of 1913. About 8 acres now broken. Is going to plow about 20 acres more.

QUESTION 7. Describe fully and in detail the amount and kind of improvements on each subdivision. State total value of improvements on the claim.

ANSWER. Land is not subdivided. Private Survey.

| Subdivision. | Character of improvements. |
|---|----------------------------|
| House, 20 x 15', value \$500; Four root cellars, total value \$500; | |
| Log stable for horse, value \$100; Pig stable and pen, value \$100; Wire fencing, value \$150; He also owns jointly with me a 14" plow, a double section harrow, a 14-wheel disc - total value \$225.00 | |
| | |
| | |

QUESTION 8. Are there any indications of coal, salines, or minerals of any kind on the land? If so, describe what they are.

ANSWER. No.

QUESTION 9. Have you any knowledge or information that claimant has sold or contracted to sell, optioned, mortgaged, or agreed to option or mortgage this land? If so, give full details as to whom, for what purpose, and in what amount.

ANSWER. No.

QUESTION 10. (a) Have you personal knowledge, from your own observation, that claimant and his family (if any) actually resided upon and cultivated this land each year in accordance with your above testimony?

ANSWER. Yes.

(b) How many times each year have you seen this land, and the claimant and his family residing thereon; and what other personal knowledge have you upon which your answers are based?

ANSWER. With the exception of the period from the spring of 1910 to the fall of 1911, when I was absent from Fairbanks, I saw claimant and his land at least on an average of once every two weeks. We had a post-office box jointly in Fairbanks, and he held the key, so I always had to call there and get the key when I went to town. I helped him locate the land in 1908, also helped him with his crop in 1909 and in 1911.

QUESTION 11. Are you interested in this claim, or related to the claimant? If so, how?

ANSWER. Am not related. Have no interest in the land. Have a half interest in the machinery as hereinbefore stated.

Frank Betschart
(Sign plainly, with full Christian name.)

NOTE 1.—The officer before whom the proof is made will see that all answers are complete and responsive to the questions.

NOTE 2.—The officer before whom the deposition is taken should call the attention of the witness to section 5392 of the Revised Statutes (below), and state to him that it is the purpose of the Government, if it be ascertained that he testifies falsely, to prosecute him to the full extent of the law.

I HEREBY CERTIFY that the deponent was examined separately and apart from the other witnesses in the case; that the foregoing deposition was read to or by deponent in my presence before deponent affixed signature thereto; that deponent is to me personally known (or has been satisfactorily identified before me by _____);

(Give full name and post-office address.)

that I verily believe deponent to be the identical person hereinbefore described, and that said deposition was duly subscribed and sworn to before me at my office, in Fairbanks, Alaska,
(Town, county, and State.)
within the Fairbanks land district,
this fiftieth day of May, 1914.

Angus McBride
Register, U. S. Land Office.
(Official designation of officer.)

REVISED STATUTES OF THE UNITED STATES. TITLE LXX.—CRIMES.—CHAP. 4.

Sec. 5392. Every person who, having taken an oath before a competent tribunal, officer, or person, in any case in which a law of the United States authorizes an oath to be administered, that he will testify, declare, depose, or certify truly, or that any written testimony, declaration, deposition, or certificate by him subscribed is true, willfully and contrary to such oath states or subscribes any material matter which he does not believe to be true, is guilty of perjury, and shall be punished by fine of not more than two thousand dollars, and by imprisonment, at hard labor, not more than five years; and shall, moreover, thereafter be incapable of giving testimony in any court of the United States until such time as the judgment against him is reversed. (See Sec. 1750.)

NOTE.—In addition to the above penalty, every person who knowingly or willfully in anywise procures the making or presentation of any false or fraudulent affidavit pertaining to any matter within the jurisdiction of the Secretary of the Interior may be punished by fine or imprisonment.

U.S. 1-369 a

Comm. \$ 19.58

1-369 a.

[Form approved by the Secretary of the Interior November 28, 1908.]

For. Mon. \$

DEPARTMENT OF THE INTERIOR.

Test. Fees \$ 2.50

HOMESTEAD ENTRY.

U. S. LAND OFFICE Fairbanks, Alaska, May 15, 1914, No. 0327

FINAL PROOF. Receipt No. 1102281. 1102345

TESTIMONY OF WITNESS.

QUESTION 1. What is your full name, age, and post-office address?

ANSWER. Charles Tobias Lienert; Age 43 years; Fairbanks, Alaska.

QUESTION 2. (a) How long have you known the claimant in this case and the land embraced in Survey No. 805, in

Section _____, Township 1 South, Range 1 West, Fairbanks Meridian, the land embraced in Homestead Entry, No. 0327, made at the Fairbanks, Alaska, Land Office?

ANSWER. Have known him in Alaska since 1906; and have known the land since he located in 1908.

(b) Is claimant married? ANSWER. No.

QUESTION 3. Is said tract within the limits of an incorporated town, or used in any way for trade or business?

ANSWER. No.

QUESTION 4. (a) When did claimant settle upon the homestead?

ANSWER. Sometime in August 1908 I think.

(b) At what date did claimant establish actual residence thereon?

ANSWER. He had a tent right away and later in the fall started to build a cabin.

(c) Have claimant and family resided continuously on the homestead since thus establishing residence thereon?

ANSWER. Yes.

(d) Have claimant and family ever been absent from the homestead since thus establishing residence thereon?

ANSWER. Not that I know of.

(e) If there have been any such absences, give the dates covered by such absences, stating who was absent and for what reason.

ANSWER.

QUESTION 5. Describe the land embraced in above entry by legal subdivisions, showing fully the character of same, and kind and amount of timber, if any.

ANSWER.

| Subdivision. | Acres cultivable. | Acres timbered. | Feet timber. |
|---|-------------------|---------------------|--------------|
| There is no timber - only a small lot of firewood. I think the biggest part of it can be cultivated - except a very few low places. | | I think the biggest | |
| | | | |

QUESTION 6. State by subdivisions the number of acres cultivated, kind of crop planted, and amount harvested, each year. How many acres of the claim are now cleared, or broken, and under cultivation? If used for grazing only, state number and kind of stock grazed each year and by whom owned.

ANSWER. 1909: It must have been about 2 acres that he cultivated in in 1909 - mostly in potatoes - I cannot say how many were raised. 1910: There were 3 to 4 acres in cultivation - in potatoes, cabbage and turnips - I cannot say how much of each was raised. 1911: I think about 5 acres were cultivated - in potatoes, carrots, cabbage and turnips. I saw the crops harvested but I cannot say now how much there was of each - it was a fairly good crop. 1912: I think between 6 and 7 acres were cultivated - the same crops as in previous years - I cannot say how much of each crop was raised - it was a pretty fair crop. 1913: It was just about the same as the year before. No stock is grazed on the land. He has a horse and three pigs.

QUESTION 7. Describe fully and in detail the amount and kind of improvements on each subdivision. State total value of improvements on the claim.

ANSWER. Land is not subdivided.

| Subdivision. | Character of improvements. |
|--|--|
| Log cabin 15' x 20', valued at \$100; stable for horse, value \$50; value about \$100. | 3 root cellars, value \$200; log place for hogs, value \$50; wire fencing. |
| | |

QUESTION 8. Are there any indications of coal, salines, or minerals of any kind on the land? If so, describe what they are.

ANSWER. Not that I know of.

QUESTION 9. Have you any knowledge or information that claimant has sold or contracted to sell, optioned, mortgaged, or agreed to option or mortgage this land? If so, give full details as to whom, for what purpose, and in what amount.

ANSWER. No sir.

QUESTION 10. (a) Have you personal knowledge, from your own observation, that claimant and his family (if any) actually resided upon and cultivated this land each year in accordance with your above testimony?

ANSWER. Yes, sir.

(b) How many times each year have you seen this land, and the claimant and his family residing thereon; and what other personal knowledge have you upon which your answers are based?

ANSWER. For the last two years I worked for him and saw him mostly every day. Previous to that time I saw him only when I passed his place on my way to town - probably on an average of twice a month.

In the fall of 1909 I went to the States for about seven months, during which time I did not see him.

QUESTION 11. Are you interested in this claim, or related to the claimant? If so, how?

ANSWER. I am not related to the claimant nor interested in the claim.

Charles Tobias Lunert
(Sign plainly, with full Christian name.)

NOTE 1.—The officer before whom the proof is made will see that all answers are complete and responsive to the questions.

NOTE 2.—The officer before whom the deposition is taken should call the attention of the witness to section 5392 of the Revised Statutes (below), and state to him that it is the purpose of the Government, if it be ascertained that he testifies falsely, to prosecute him to the full extent of the law.

I HEREBY CERTIFY that the deponent was examined separately and apart from the other witnesses in the case; that the foregoing deposition was read to or by deponent in my presence before deponent affixed signature thereto; that deponent is to me personally known (or has been satisfactorily identified before me by _____);

(Give full name and post-office address.)

that I verily believe deponent to be the identical person hereinbefore described, and that said deposition was duly subscribed and sworn to

before me at my office, in Fairbanks, Alaska,

(Town, county, and State.)

within the Fairbanks land district,

this fifteenth day of May, 1914.

Angus McBride

Register, U. S. Land Office.
(Official designation of officer.)

CAK

REVISED STATUTES OF THE UNITED STATES. TITLE LXX.—CRIMES.—CHAP. 4.

SEC. 5392. Every person who, having taken an oath before a competent tribunal, officer, or person, in any case in which a law of the United States authorizes an oath to be administered, that he will testify, declare, depose, or certify truly, or that any written testimony, declaration, deposition, or certificate by him subscribed is true, willfully and contrary to such oath states or subscribes any material matter which he does not believe to be true, is guilty of perjury, and shall be punished by fine of not more than two thousand dollars, and by imprisonment, at hard labor, not more than five years; and shall, moreover, thereafter be incapable of giving testimony in any court of the United States until such time as the judgment against him is reversed. (See Sec. 1750.)

NOTE.—In addition to the above penalty, every person who knowingly or willfully in anywise procures the making or presentation of any false or fraudulent affidavit pertaining to any matter within the jurisdiction of the Secretary of the Interior may be punished by fine or imprisonment.

4-227

CERTIFICATE AS TO POSTING OF NOTICE.

DEPARTMENT OF THE INTERIOR,

U. S. LAND OFFICE, Fairbanks, Alaska, SERIAL NO. 0327

May 20, 1914.
(Date.)

I HEREBY CERTIFY that a notice, a copy of which is hereto attached, was posted in a conspicuous place in my office on February 12, 1914, and that said notice remained posted until May 20, 1914.

August Mc Bride
Register cal

SERIAL No. 0327

U. S. LAND OFFICE,
FAIRBANKS, ALASKA.Filed 2/12/14
3 O'clock p M

RECEIPT No. 1102281

Register Or Receiver
C.M.K.

NOTICE OF HOMESTEAD APPLICATION.

Serial No. _____
Survey No. 805.United States Land Office,
at Fairbanks, Alaska,

1914

Notice is hereby given that Alphons Zehnder, whose post-office address is Fairbanks, Alaska, has filed Homestead Application, and proof in support thereof, for the following described land, to-wit:

Beginning at Cor. No. 1, identical with Cor. No. 3, Survey No. 918, an iron pipe with cap, showing 1 ft. above the ground, additionally marked "S.805 C.1" on side facing Homestead, whence U.S.L.M. No. 438 bears S. 61°12'W. 46.41 Chains distant; thence W. 60.89 Chains to Cor. No. 2, an iron pipe capped, 3 ft. long, 3 inches in diameter, set 2 ft. in the ground, marked "S.805 C.2" on side facing Homestead, with X on top at point of intersection; thence N.38.55 Chains to Cor. No. 3, an iron pipe capped, 3 ft. long, 3 inches in diameter, set 2 ft. in the ground, marked "S.805 C.3" on side facing Homestead, with X on top at point of intersection; thence E.57.22 Chains to the bank of Hoyer Slough, whence W.C. is set W.28 Links, an iron pipe capped, 3 ft. long, 3 inches in diameter, set 2 ft. in the ground, marked "S.805 W.C.4" on side facing claim, and "M.C." on side facing water, with X on top at the point of intersection; thence along the left limit of Hoyer Slough, S.10°03'E. 3/84 Chains, S.21°57'E. 2.50 Chains, S.49°05'E. 3.30 Chains, S.78°16'E. 3.20 Chains, N.74°46'E. 3.30 Chains, N.49°33'E. 2.55 Chains, N.23°32'E. 4.70 Chains, N.34°14'W. 2.51 Chains, to point on bank of Hoyer Slough, whence W.C. bears E. 34 Links distant, an iron pipe capped, 3 ft. long, 3 inches in diameter, set 2 ft. in the ground, marked "S.805 W.C.5" on side facing claim, and "M.C." on side facing water, with X on top at the point of intersection; thence E. 8.71 Chains to Cor. No. 6,

an iron pipe capped, 3 ft. long, 3 inches in diameter, set 2 ft. in the ground, marked "S.805 C.6" on side facing Homestead, with X at point of intersection; thence South .74 Chains to Cor. No. 2, identical with Cor.No.4, Survey No. 918, an iron pipe capped, 3 ft. long, 3 inches in diameter, set 2 ft. in the ground, marked "S.805 C.7" on the side facing Homestead, with X at point of intersection; thence S. 25°14'W. along line 4-3 Survey No.918, 41.81 Chains, to Cor. No.1, the place of beginning, containing an area of 260.04 Acres. Variation 30°45'E.

Notice is hereby given, that any and all persons, claiming all or any portion of said described tract adversely, are required to file in the United States Land Office, at Fairbanks, Alaska, a notice of such claim or claims, within the period of publication, or within thirty days thereafter, or they will be barred by the statute.

It is hereby ordered that this notice be published in the Fairbanks Weekly Times, a newspaper of general circulation, which I hereby designate as the newspaper published nearest to the land above described, for a period of sixty days.

That claimant expects to prove residence and cultivation, and other necessary facts, by two of the following witnesses, before the Register and Receiver of the United States Land Office, at their office at Fairbanks, Alaska, in said Land District, on the 15th day of May, 1914.

| | | |
|------------------------------|-----------------|--------------------|
| Claimant names as witnesses: | Frank Betschart | Fairbanks, Alaska. |
| | Charles Lienert | " " |
| | Chas. Blaser | " " |
| | Lars Hauge | " " |

Register.

Date of First Publication Feb 16, 1914.
 Date of Last Publication Apr 13, 1914.

*Printed 1/27/14.
 Taken down 5/25/14.*

U. S. LAND OFFICE,
FAIRBANKS, ALASKA.
Filed 5/15/14
at O'clock M

Fees \$ 10.00
Comm. \$ 19.58
Pur. Mon. \$ _____
Test. Fees \$ 2.50

SERIAL No. 0327

RECEIPT No. 1102281
1102345

Register OR Receiver
ack

PROOF OF CONTINUOUS POSTING.

UNITED STATES OF AMERICA }
TERRITORY OF ALASKA } SS.
Fairbanks Precinct }

Personally appeared Alphons Zehnder, who being first duly sworn, deposes and says:

That he is the Homestead applicant, Serial No. 0327, for the lands embraced in United States Survey No. 805; that a notice of his application, and proof in support thereof, a copy of which is ~~hereto~~ ^{to the affidavit of original posting} attached, together with a plat of said survey certified by the Surveyor-General, was posted in a conspicuous place on said land, to-wit: On Corner No. 1, thereof, where the same could be easily seen and examined; that said notice and plat were posted on the 10th day of February, 1914, and remained so posted, to and including the 15th day of May, 1914, and said notice and plat are still posted were they were originally placed.

Alphons Zehnder

SUBSCRIBED and sworn to before me this 15 day of May, 1914.

Angus McBride
Register.

TERRITORY OF ALASKA }
Fairbanks Precinct. } SS.

Charles Lienert, being first duly

sworn according to law, on his oath, deposes and says: that he has read the foregoing affidavit, knows the contents thereof, and from his personal observation knows the facts and hereby corroborates the same in full.

Charles Lienert
SUBSCRIBED and sworn to before me this 15th day of

May, 1914.

Angus McBride
Register.

Acres 3 1/2 ⁰⁰
Comm. \$ 19.58
Pay. Man. \$
Test. Fees \$ 2.50

SERIAL No. 0327

RECEIPT No. 1102281
11022845

U. S. LAND OFFICE,
FAIRBANKS, ALASKA.
Filed 5/15/14
at O'clock M.

Register OR Receiver
Can

25226

NOTICE IS HEREBY GIVEN that I, ADOLPH ZEHNDER, a citizen of the United States over the age of twenty-one years, have located and do hereby claim as a homestead the following described tract or parcel of agricultural land, situated, lying and being in the Fairbanks Precinct, Third Division, Territory of Alaska, to wit:

Commencing at a post, being the northeast corner post, situate one-eighth mile west from the Tanana Mill Company's Saw Mill on what is known as Noyes' Slough, running thence west one mile to northwest corner stake, thence south one-half mile to southwest corner stake, thence east along and across the R R track one mile to Southeast corner stake; Thence North one-half mile to place of beginning, containing 320 acres of land.

ALPHONZE ZEHNDER

Located: August 11, 1908

Filed for record: Nov. 10, 1908, at 10 min past 4 p m

H J Miller, recorder,

By Henry T Ray, Deputy

UNITED STATES OF AMERICA,
Territory of Alaska,
Fairbanks Precinct SS

THIS IS TO CERTIFY that the above and foregoing is a full, true and correct copy of location of Homestead notice, as same appears of record in Vol. 10 of Locations, at pp 287-288 thereof, under official number 25226, records of said Precinct and Territory.

IN WITNESS WHEREOF, I have her unto set my hand and affixed my official seal at Fairbanks, Alaska, this 15 day of May A D 1914.

John F. Hillow
Recorder.

CERTIFIED COPY

.....

ADOLPH ZEHNDER HOMESTEAD

.....

Dated: August 11, 1908

.....

[Faint, illegible handwritten text]

AFFIDAVIT OF PUBLICATION

UNITED STATES OF AMERICA,
TERRITORY OF ALASKA,
FOURTH DIVISION,

ss:

Abrahamson, being first duly sworn,

says: I am a citizen of the United States and am above the age of twenty-one years; I am the Printer/Foreman of the Fairbanks Weekly Times, a newspaper printed and published in the town of Fairbanks, Fourth Division of the Territory of Alaska; the Notice of Homestead Application of which the annexed is a printed copy was published in said newspaper once a week for 9 successive weeks, commencing on Monday, the 16 day of February, 1914, and on each and every Monday of each week thereafter, ending on Monday, the 13 day of April, 1914, the last day of the publication thereof.

Abrahamson

Subscribed and sworn to before me this 13th

day of April, 1914

Wallace C. Cretney

Notary Public, Territory of Alaska, residing at Fairbanks, therein.

My Commissioner's Office
June 9th. 1915.

NOTICE OF HOMESTEAD APPLICATION.

Serial No. 0327. Survey No. 805.
Receipt No. 1102281.

United States Land Office, at Fairbanks Alaska, February 12, 1914.

Notice is hereby given that Abrahamson Zehnder, whose postoffice address is Fairbanks, Alaska, has filed Homestead Application, and proof in support thereof, for the following described land, to-wit:

Beginning at Cor. No. 1, identical with Cor. No. 3, Survey No. 918, an iron pipe with cap, showing 1 ft. above the ground, additionally marked "S.805 C. 1" on side facing Homestead, whence U. S. L. M. No. 438 bears S. 61° 12' W. 46.41 Chains distant; thence W. 60.89 Chains to Cor. No. 2, an iron pipe capped, 3 ft. long, 3 inches in diameter, set 2 ft. in the ground, marked "S.805 C. 2" on side facing Homestead, with X on top at point of intersection; thence N. 38.55 Chains to Cor. No. 3, an iron pipe capped, 3 ft. long, 3 inches in diameter, set 2 ft. in the ground, marked "S.805 C. 3" on side facing Homestead, with X on top at point of intersection; thence E. 57.22 Chains to the bank of Noyes Slough, whence W. C. is set W. 28 Links, an iron pipe capped, 3 ft. long, 3 inches in diameter, set 2 ft. in the ground, marked "S.805 W. C. 4" on side facing claim, and "M. C." on side facing water, with X on top at the point of intersection thence along the left limit of Noyes Slough, S. 10° 03' E. 3.84 Chains, S. 21° 57' E. 2.50 Chains, S. 49° 05' E. 3.30 Chains, S. 78° 16' E. 3.20 Chains, N. 74° 46' E. 3.30 Chains, N. 49° 33' E. 2.55 Chains, N. 23° 32' E. 4.70 Chains, N. 34° 14' W. 2.51 Chains, to point on bank of Noyes Slough, whence W. C. bears E. 34 Links distant, an iron pipe capped, 3 ft. long, 3 inches in diameter, set 2 ft. in the ground, marked "S.805 W. C. 5" on side facing claim, and "M. C." on side facing water, with X on top at the point of intersection; thence E. 8.71 Chains to Cor. No. 6, an iron pipe capped, 3 ft. long, 3 inches in diameter, set 2 ft. in the ground, marked "S.805 C. 6" on side facing Homestead, with X at point of intersection; thence South .74 Chains to Cor. No. 7, identical with Cor. No. 4, Survey No. 918, an iron pipe capped, 3 ft. long, 3 inches in diameter, set 2 ft. in the ground, marked "S. 805 C. 7" on the side facing Homestead, with X at point of intersection; thence S. 25° 14' W. along line 4-3 Survey No. 918, 41.81 Chains, to Cor. No. 1, the place of beginning, containing an area of 260.04 acres. Variation 30° 45' E.

Notice is hereby given, that any and all persons, claiming all or any portion of said described tract adversely, are required to file in the United States Land Office, at Fairbanks, Alaska, a notice of such claim or claims, within the period of publication, or within thirty days thereafter, or they will be barred by the statute.

That claimant expects to prove residence and cultivation, and other necessary facts, by two of the following witnesses, before the Register and Receiver of the United States Land Office, at their office at Fairbanks, Alaska, in said Land District, on the 15th day of May, 1914.

Claimant names as witnesses:
Frank Betschart, Fairbanks, Alaska.
Charles Lienert, Fairbanks, Alaska.
Chas. Blaser, Fairbanks, Alaska.
Lars Hauge, Fairbanks, Alaska.
ANGUS M'BRIDE, Register.
First publication Feb. 16, 1914.
Last publication April 13, 1914.

BEST COPY AVAILABLE

U. S. LAND OFFICE Fees \$ 10.00
 FAIRBANKS, ALASKA. Comm. \$ 17.58
 Filed 2/12/14
 at 3 o'clock p MPur. Mon. \$ _____
 Register OR Receipts all Test. Fees \$ 2.50

SERIAL No. 0327

RECEIPT No. 1102281
1102345

UNITED STATES OF AMERICA)
 UNITED STATES LAND OFFICE) SS. GENERAL AFFIDAVIT.
 FAIRBANKS, ALASKA.)

Personally appeared Alphons Zehnder, who, being first duly sworn, deposes and says:

That he is the identical person described in the attached Homestead Application for the tract of land described therein; that he is personally acquainted with said tract, and each and every part thereof, and knows of his own knowledge that said tract does not border on any navigable body of water.

Affiant further states that the land embraced in the application is not traversed in whole or in part by any stream, lake, pond, slough, lagoon or any other body of water used by any sea-going merchantable fish as a spawning ground or as a passage way to spawning grounds, and that such bodies of water as may appear on the plat of survey of said tract are not navigable, in whole or in part, during any part of the year for light water craft, canoes, skiffs, etc.,; that the slough that shows on the plat is essentially a dry slough except in the highest water in Spring.

Affiant further states that the land applied for is not in conflict with any approved allotment or any application for an allotment by any Indian or Eskimo, and that the land is not, in whole, or in part, in the possession, under any lawful right, of any Indian or Eskimo, and that the land applied for is not in conflict with any reservation of 160 acres surrounding any hot springs or group of hot hot springs, or springs valuable for their medicinal curative properties.

Affiant further states that the land is not occupied or reserved by the United States for any purpose, or occupied as a town-site, or missionary station, or reserved by the United States Commissioner for the purpose of fish and fisheries, or reserved from

sale, and that it does not include the improvements made by or in the possession of any other person, association or corporation, and that there is within the limits of said land no deposit of coal, oil or petroleum, and that the land is essentially non-mineral land.

Alphons Zehnder

SUBSCRIBED and sworn to before me this 12 day of February, 1914.

Angus McBride
Register

UNITED STATES OF AMERICA)
UNITED STATES LAND OFFICE) SS.
FAIRBANKS, ALASKA.)

Also appeared before me Charles Lienert and Adolf Guttier, who being first duly sworn, depose and say that they have read the foregoing affidavit and understand the contents thereof and know of their own knowledge that the statements therein made are true and correct.

Charles Lienert
Adolf Guttier

SUBSCRIBED and sworn to before me this 12 day of February, 1914.

Angus McBride
Register

U. S. LAND OFFICE
 FAIRBANKS, ALASKA.
 Fees \$ 10.00
 Comm. \$ 19.58
 Filed 2/12/14
 at 9 o'clock p Pur. Mon. \$ _____
 Register OR Receiver cal Test. Fees \$ 2.50

SERIAL No. 0327

RECEIPT No. 1102281
1102345

DEPARTMENT OF THE INTERIOR.

NON MINERAL AFFIDAVIT.

United States Land Office Serial No. _____
 at Fairbanks, Alaska. Survey No. 805.

Alphons Zehnder, being duly sworn according to law,
 deposes and says:

That I am the identical person who is the applicant for
 Government Title to the following described tract of land, to wit:

Beginning at Cor. No. 1, identical with Cor. No. 3, Survey No.
 918, an iron pipe with cap, showing 1 ft. above the ground,
 additionally marked "S.805 C.1" on side facing Homestead, whence
 U.S.L.M. No. 438 bears S. 61° 12' W. 46.41 Chains distant; thence
 W. 60.89 Chains to Cor. No. 2, an iron pipe capped, 3 ft. long, 3
 inches in diameter, set 2 ft. in the ground, marked "S.805 C.2"
 on side facing Homestead, with X on top as point of intersection;
 thence N. 38.55 Chains to Cor. No. 3, an iron pipe capped, 3 ft.
 long, 3 inches in diameter, set 2 ft. in the ground, marked
 "S. 805 C.3" on side facing homestead, with X on top at point
 of intersection; thence E. 57.22 Chains to the bank of the
 Noyes Slough, whence W.C. is set W. 28 Links, an iron pipe cap-
 ped, 3 ft. long, 3 inches in diameter, set 2 ft. in the ground,
 marked "S.805 W.C.4" on side facing claim, and "M.C." on side
 facing water, with X on top at the point of intersection;
 thence along the left limit of Noyes Slough, S. 10° 03' E. 3.84
 Chains, S. 21° 57' E. 2.50 Chains, S. 49° 05' E. 3.30 Chains, S. 78°
 16' E. 3.20 Chains, N. 74° 46' E. 3.30 Chains, N. 49° 33' E. 2.55 Chains,
 N. 23° 32' E. 4.70 Chains, N. 34° 14' W. 2.51 Chains, to point on
 bank of Noyes Slough, whence W.C. bears E. 34 Links distant,
 an iron pipe capped, 3 ft. long, 3 inches in diameter, set
 2 ft. in the ground, marked "S.805 W.C.5" on side facing
 claim, and "M.C." on side facing water, with X on top at the
 point of intersection; thence E. 8.71 Chains to Cor. No. 6,

an iron pipe capped, 3 ft. long, 3 inches in diameter, set 2 ft. in the ground, marked "S. 805 C. 6" on side facing Homestead, with X at point of intersection; thence South .74 Chains to Cor. No. 7, identical with Cor. No. 4, Survey No. 918, an iron pipe capped, 3 ft. long, 3 inches in diameter, set 2 ft. in the ground, marked "S. 805 C. 7" on the side facing Homestead, with X at point of intersection; thence S. 25°14'W. along line 4-3 Survey No. 918, 41.81 Chains to Cor. No. 1, the place of beginning, containing an area of 260.04 Acres. Variation 30°45' E.

That I am well acquainted with the character of said described land, and with each and every part thereof, having frequently passed over the same; that my personal knowledge of said land is such as to enable me to testify understandingly with regard thereto; that there is not to my knowledge, within the limits thereof, any vein or lode of quartz or other rock in place, bearing gold, silver, cinnabar, lead, tin or copper, or any deposit of coal; that there is not within the limits of said land, to my knowledge, any placer, cement, gravel, or other valuable mineral deposit; that the land contains no salt spring, or deposits of salt in any form sufficient to render it chiefly valuable therefor; that no portion of said land is claimed for mining purposes under the local customs or rules of miners or otherwise; that no portion of said land is worked for mineral during any part of the year by any person or persons; that said land is essentially nonmineral land, and that the application therefor is not made for the purpose of fraudulently obtaining title to mineral land, but with the object of securing said land for agricultural purposes; that the said land is not occupied and improved by any Indian, ^{Esquimo} and that my post-office address is Fairbanks, Alaska.

Alphonse Zehnder

I HEREBY CERTIFY that the foregoing affidavit was read to or by affiant in my presence before affiant affixed signature thereto; that affiant has been satisfactorily identified before me by H. A. Day, of Fairbanks, Alaska; that I verily believe affiant to be a credible witness and the identical person hereinbefore described, and that said affidavit was duly subscribed and sworn to before me, at my office, in Fairbanks, in Fairbanks Precinct, within the Fairbanks Land District, this 12 day of February 1914.

Angus McBride
Register

SERIAL No. 0327

U. S. LAND OFFICE, Fees \$ 2.50
 FAIRBANKS, ALASKA. Comm. \$ 19.58
 Filed 2/2/14
 at 3 O'clock P M Pur. Mon. \$
 Register OR Receiver. Test. Fees \$ 2.50
cat

RECEIPT No. 1102281
1102345

APPEARANCE OF ATTORNEY.

To the Register and Receiver
of the United States Land Office,
Fairbanks, Alaska.

Sirs:

I hereby enter my appearance as Attorney for Alphons
Zehnder, for application for patent for the Zehnder Homestead,
Survey No. 805, in Fairbanks Precinct, Territory of Alaska.
Any and all notices with reference thereto may hereafter be served
upon me.

H. A. Day
Attorney for Claimant.

Dated February 12th, 1914.

U. S. LAND OFFICE,
FAIRBANKS, ALASKA.

Filed 2/12/14
at 9 O'clock A M

Fees \$ 19.50

Comm. \$ 19.58

Pur. Mon. \$

Test. Fees \$ 2.50

Register OR Receiver ck

SERIAL No. 2327

RECEIPT No 1102281
1102345

AUTHORIZATION TO ATTORNEY.

To the Register and Receiver
of the United States Land Office,
Fairbanks, Alaska.

Sirs:

H. A. Day is hereby authorized to appear as my attorney
in the matter of my application for patent, for the Zehnder Home-
stead, Survey No. 805, in the Fairbanks Precinct, Territory of Alaska,
and all notices to me hereafter issued by you with reference thereto,
may be served upon him.

Alphons Zehnder
Claimant.

Dated February 12, 1914.

U. S. LAND OFFICE

FAIRBANKS, ALASKA

Filed 2/12/14

at 3 O'clock P M

Fees \$ 10.00

Comm. \$ 1.58

Pur. Mon. \$

Test. Fees \$ 2.50

SERIAL No. 0327

RECEIPT No. 1102281
1102345

Register OR Receiver ckk

DEPARTMENT OF THE INTERIOR.

UNITED STATES LAND OFFICE,
at Fairbanks, Alaska.

,1914

I, Alphons Zehnder, of Fairbanks, Alaska, applying to enter the following described nonmineral public lands, to-wit: the Zehnder Homestead, Survey No. 805, do solemnly swear that since August 30, 1890, I have not acquired title to, nor am I now claiming under any of the public land laws of the United States other than the mineral land laws, an amount of land which, together with the land above described, will exceed in the aggregate three hundred and twenty (320) acres, settled upon by me prior to August 30, 1890.

Said Settlement was commenced the 11th day of August 1908 and my improvements thereon consist of 15 acres cleared land, 7 acres of which was cultivated in 1913, and the remainder ready to be broken up this coming Spring. also a residence 15ft by 20ft one story also a stable for our team

Alphons Zehnder

SUBSCRIBED and sworn to before me this 12 day of February, 1914, at my office in Fairbanks, Fairbanks Precinct, Territory of Alaska.

Angus McBride
Register

SERIAL No. 0327

2-12-14

19.79

RECEIPT No. 1102281

1102345

12.29

5-20-14

OFFICE,

FAIRBANKS,

Filed 3/13/14

11:30 A.M.

TERRITORY OF ALASKA)
FAIRBANKS LAND DISTRICT) SS.
Fairbanks Precinct,)
Register Clerk

Fees \$ 10.00 ALPHONS ZEHNDER, Being first duly sworn, on his oath,

Comm. \$ 19.58 deposes and says:

Fur. Mon. \$ 2.50 That he is a citizen of the United States, over the age

Test. Fees of twenty-one (21) years, and now residing in Fairbanks Precinct,

Alaska; That he was born at Einsiedeln, Ct. Schwyz, Switzerland,

in the year 1863; that he emigrated from said Switzerland to the

United States of America, and arrived at the port of New York on

or about the 10th day of December, 1886, from Entwerp on the

steamer Pennland; that since that time he has resided within the

United States and has never been away therefrom, except one trip

to Switzerland in 1900, which said trip extended from the 1st

day of May, to the 20th day of October of that year; and one

trip in to Dawson, Y. T., which lasted from June 1902 to March,

1903; that he took out his first citizenship papers at Tacoma,

in the State of Washington, sometime in the fall of 1888, and

on either the 13th day of December, 1901, or the 13th day of

January, 1902, he took his Final Citizenship papers, in the

Superior Court of the State of California, in and for the County

and City of San Francisco, in Department No. 7; that one of his

witnesses was Ben Steinaur, but the name of the other he does not

recall; that when he came North to Fairbanks, Alaska, he left his

trunk in the care of a friend, one Charles Mueller, on Pierce

the corner of Street, near Lombard Street, San Francisco, California, and in the

trunk left his Final Certificate of Citizenship; that about one

year ago he wrote a letter to said Charles Mueller, asking him

to forward the trunk and that he has never received a reply to

said letter; that since he commenced his Final Proof herein,

he has written to one John Naur, also in San Francisco, asking him

to hunt up Charles Mueller and get affiant's Final papers and

forward them up here, and as yet has received no reply; that on this 15th day of May, 1914, affiant has instructed his attorney to write to Tacoma, Washington, and obtain a copy of his declaration of intention; that the records of his Final papers were destroyed at the time of the earthquake and fire at San Francisco, Calif.

Alphons Zehnder

SUBSCRIBED and sworn to before me this 15th day of May, 1914.

Angus McBride
Register.

S. LAND OFFICE,
FAIRBANKS, ALASKA
Filed 2/12/14
C. C. Cook R M
Register OR Receiver CM

Fees \$ 17.00
Comm. \$ 19.58
Pur. Mon. \$ _____
Test. Fees \$ 2.50

SERIAL No. 0327

RECEIPT No. 1102281
1102345

PUBLISHER'S CONTRACT.

Serial No. _____

Survey No. 805.

THE UNDERSIGNED, Publisher and proprietor of the Fairbanks Weekly Times, a weekly newspaper published in Fairbanks, Alaska, hereby agrees to publish a notice, dated United States Land Office, Fairbanks, Alaska, _____, 1914, required by "An Act to amend section one of the act of Congress approved May 14th, 1898, entitled "An act extending the homestead laws and providing for a right of way for railroads in the District of Alaska" of the intention of Alphons Zehnder to apply for a patent for his claim, to-wit: the Zehnder Homestead, in the Fairbanks Precinct, Territory of Alaska, ^{Survey No. 805} and to hold the said Alphons Zehnder alone responsible for the amount of the bill for publishing the same.

AND IT IS EXPRESSLY STIPULATED AND AGREED that no claim shall be made against the Government of the United States, or its officers or agents, for such publication.

WITNESS the hand of the undersigned this 12th day of February, 1914.

Times Publishing Co
BY R. S. Southworth mgr

STANDARD OFFICE,
FAIRBANKS, ALASKA
Filed 2/11/14
3 Colbeck p. M

SERIAL No. 0327

RECEIPT No. 1102281
1102345

Register OR Receiver
Fees \$ 10.00
Comm. \$ 1.75
Fur. Mon. \$ _____
Test. Fees \$ 2.50
UNITED STATES OF AMERICA
TERRITORY OF ALASKA.

PROOF OF POSTING.

SS.

Norbert Meyer and Henry Meyer

being first duly sworn, each for himself and not one for the other,
deposes and says:

That he is a citizen of the United States, over the age
of Twenty-one (21) years, and was present on the 10th day of
February, 1914, when a plat representing the
claim of Alphons Zehnder, of Fairbanks, Alaska, and certified as
correct by the United States Surveyor-General for Alaska, and
designated as Survey No. 805, together with a notice of the intention
of said Alphons Zehnder to apply for a patent for the grounds and
premises so platted, the same being the Homestead of said Alphons
Zehnder, in Fairbanks Precinct, Territory of Alaska, was posted in
a conspicuous place upon said premises, to-wit: on corner 2nd

thereof, where the same
could be easily seen and examined, a copy of the notice so posted
upon said claim is hereto attached and made a part of this affidavit;
that he has no interest whatever in said property.

Norbert Meyer
Henry Meyer

SUBSCRIBED and sworn to before me this 10 day of
February, 1914, and I hereby certify that
I consider the above deponents credible and reliable witnesses, and
that the foregoing affidavit and the attached notice were read by
each of them before their signatures were affixed thereto, and the
oath made by them.

Albert R. Feilig
Notary Public in and for Alaska.
My Commission expires June 18, 1917

NOTICE OF HOMESTEAD APPLICATION.

United States Land Office,
At Fairbanks, Alaska.

February 10th, 1914.

Notice is hereby given that Alphons Zehnder, the undersigned, whose post-office address is Fairbanks, Alaska, has filed Homestead Application, and proof in support thereof, for the following described land, to-wit:

Beginning at Cor. No. 1, identical with Cor. No. 3, Survey No. 918, an iron pipe with cap, showing 1 ft. above the ground, additionally marked "S. 805 C. 1" on side facing Homestead, whence U.S.L.M. No. 438 bears S. 61°12'W. 46.41 Chains distant; thence W. 60.89 Chains to Cor. No. 2, an iron pipe capped, 3 ft. long, 3 inches in diameter, set 2 ft. in the ground, marked "S.805 C.2" on side facing homestead, with X on top at point of intersection; thence N. 38.55 Chains to Cor. No. 3, an iron pipe capped, 3 ft. long, 3 inches in diameter, set 2 ft. in the ground, marked "S.805 C.3" on side facing homestead, with X on top at point of intersection; thence E. 57.22 Chains to the bank of Noyes Slough, whence W.C. is set W. 28 Links, an iron pipe capped, 3 ft. long, 3 inches in diameter, set 2 ft. in the ground, marked "S.805 W.C.4" on side facing claim, and "M.C." on side facing water, with X on top at the point of intersection; thence along the left limit of Noyes Slough, S.10°03'E. 3.84 Chains, S.21°57'E. 2.50 Chains, S.49°05'E. 3.30 Chains, S. 78°16'E. 3.20 Chains, N.74°46'E. 3.30 Chains, N.49°33'E. 2.55 Chains, N.23°32'E. 4.70 Chains, N.34°14'W. 2.51 Chains, to point on bank of Noyes Slough, whence W.C. bears E. 34 Links distant, an iron pipe capped, 3 ft. long, 3 inches in diameter, set 2 ft. in the ground, marked "S.805 W.C.5" on side facing claim, and "M.C." on side facing water, with X on top at the point of intersection; thence E. 8.71 Chains to Cor. No. 6, an iron pipe capped, 3 ft. long, 3 inches in diameter, set 2 ft. in the ground, marked "S. 805 C.6" on side facing homestead, with X at point of intersection; thence South .74 Chains to Cor. No. 7, identical with Cor. No. 4, Survey No.918, an iron pipe capped, 3 ft. long, 3 inches in diameter, set 2 ft. in the ground, marked "S.805 C.7" on the side facing homestead, with X at point of intersection; thence S. 25°14'W. along line 4-3 Survey No. 918, 41.81 Chains, to Cor. No. 1, the place of beginning, containing an area of 260.04 Acres. Variation 30°45' E.

Notice is hereby given, that any and all persons, claiming all or any portion of said described tract adversely, are required to file in the United States Land Office, at Fairbanks, Alaska, a notice of such claim or claims, within the period of publication or within

thirty days thereafter or they will be barred by the statute.
That I expect to prove residence and cultivation, and other
necessary facts, by two of the following witnesses, before the
Register and Receiver of the United States Land Office, at their
office, at Fairbanks, Alaska, in said Land District, on the
15th, day of May, 1914.

Claimant names as witnesses:

| | | |
|-----------------|------------|---------|
| Frank Betschart | Fairbanks, | Alaska. |
| Charles Lienert | " | " |
| Chas. Blaser | " | " |
| Lars Hauge | " | " |

Alphons Zehnder
Applicant.

Posted the 10th day of
February 1914.

SERIAL No. 0327

U. S. LAND OFFICE,
FAIRBANKS, ALASKA.
Filed 2/12/14
at 3 O'clock P. M.

RECEIPT No. 1102281
1402345

| | |
|------------|-------|
| Fees \$ | 10.00 |
| Comm. S. | 19.58 |
| Pur. Mon. | 0 |
| Test. Fees | 2.50 |

see JL

FIELD NOTES

-of-

U.S. SURVEY No. 805

-of the-

HOMESTEAD CLAIM

-of-

ALPHONS ZEHNDER

Under Act of Congress Approved May 14, 1898.

(Amended March 3, 1903)

Situate

About 1/4 mile North of Fairbanks.

Fairbanks Land District

District of Alaska,

As Surveyed by

CHARLES E. DAVIDSON,

U.S. Deputy Surveyor,

Survey commenced August 11, 1909.

Survey Completed, August 13, 1909.

.....

P.O. address of claimant,

Fairbanks, Alaska.

NAMES AND DUTIES OF ASSISTANTS.

| | |
|---------------|----------|
| Emil Hauser, | Chainman |
| Matth Harter, | Chainman |

oooooOoooo

Preliminary Oaths of Assistants

In Survey of Alphons Jehander Homestead

We Emil Hauser and Matth Harler

do solemnly swear that we will well and faithfully execute the duties of chain carriers; that we will level the chain upon even and uneven ground and plumb the tally pins either by sticking or dropping the same; that we will report the true distance to all notable objects, and the true length of all lines that we assist in measuring, to the best of our skill and ability, and in accordance with instructions given us, in the survey of the Alphons Jehander Homestead

known as


claimed by Alphons Jehander

situate within the Seward Recording District, Seward Juneau Land District, District of Alaska.

Emil Hauser, Chainman.

Matth Harler, Chainman.

Subscribed and sworn to by the above named persons before me this Eleventh day of Aug, 1909



H. A. Day
Notary Public for Alaska

I, _____, do solemnly swear that I will well and truly perform the duties of axeman, in the establishment of corners and other duties, according to instructions given me, and to the best of my skill and ability, in the survey of the _____ known as the _____ more fully described in the preceding affidavit.

_____, Axeman.

Subscribed and sworn to by the said _____ before me this _____ day of _____, 190_____

FIELD NOTES OF HOMESTEAD CLAIM SURVEY No. 805

Chains -ed on the 3rd Inst. to Cor.No.1 an iron pipe with cap showing one foot above ground, being corner No.3 Sur. No.918, Noyes Trading Site, with pits 2 x 2 ft x 18 inches deep on lines of Survey 918, approaching and leaving corner, and 6 ft distant, and mound of earth 4½ ft base, 2½ ft high, East of corner.

In addition to marks already on corner, I mark S.805 C.1 on side facing homestead, from which cor. a stump 6 inches in diameter bears N.50°22' E.- 36 lks distant, marked S.918 Cor. 3, B.T.

A stump 8 inches diameter bears S.16° 57' W. 2:01 chs dist, marked S.918 Cor.3 B.T. U.S.L.M. No.438 bears S.61° 12' W. 46.41 chs distant. No bearings within 3 chains.

Thence West var.30° 45' East.

Over level land, through stumps, scattering timber and underbrush.

- 4.07 Center R.R.track, 8 lks wide bears N.58° E.& S 58° W.
- 19.05 Center R.R.track 8 lks wide bears N.82° 22' W & S 82° 22' E.
- 46.81 Enter heavy cottonwood & birch timber, bears N & S to
- 51.44 pt from which S.W.cor of house 25 x 35 lks bears N.72° 06' E. 2.56 chs. dist.,
- 51.65 to slough 60 lks wide, flows north
- 55.02 to point from which the S.E.Cor of log house 20 x 35 lks bears N.20° 22' E.2:40 chs distant.
- Leave heavy timber bears N & S; enter scattering timber, stumps and underbrush
- 60.89 to Cor.No.2 an iron pipe capped, 3 ft long, 3 inches in diameter, set 2 ft in the ground, marked S.805 C2 on side facing homestead, with X on top at point of intersection from which an alder tree 5 inches in diam bears N.23° 30' E. 13 lks distant.

Marked S.805 C2 B.T.

FIELD NOTES OF HOMESTEAD CLAIM SURVEY No. 805

Chains A spruce 4 inches in diameter bears S.17° 35' E, 21 lks
dist. marked S.805 C2 B.T.

Land level

Soil: sandy loam, 1st rate.

Timber: birch, cottonwood and spruce.

.....

Aug 12, 1909

Thence North.

Over level land through small scattering timber, stumps
and underbrush.

5.41 Center R.R. track bears N.82° 22' W & S.82°22' E.
38:55 to cor. No.3, an iron pipe capped, 3 ft long, 3 inches in
diameter, set 2 ft in the ground, marked S.805 C3 on side
facing homestead with X on top at pt of intersection, from
which a birch 5 inches in diam. bears N.28° 02' W, 2:14
chs dist. marked S 805, C3, B.T. A birch tree 5 inches in
diam. bears N.24°44' E, 2:10 chs dist. marked S.805, C3, B.T.

Land level.

Soil: sandy loam, 1st rate.

Timber: spruce and birch.

.....

Thence East.

Over level land, through scattering timber, underbrush
and stumps,

41.17 to edge of slough 60 lks wide, flows North,
57.22 to the bank of Noyes slough, not being suitable place to
set Cor., set W.C. West 28 lks. an iron pipe capped, 3 ft.
long, 3 inches in diam/ ^{set 2 ft. in the ground} marked S.805, W.C.4, on side facing
claim, & M.C. on side facing water, with X at point of
intersection, from which a spruce 5 inches in diameter
bears S.21° 00' W. 51 lks distant, marked S.805, W.C.4, M.C.,
B.T. A spruce 6 inches in diameter bears N.51° 40' W.
45 lks dist. marked S.805, W.C.4, M.C., B.T.

Land Level.

Soil, sandy loam, 1st rate.

Timber, small spruce and birch.

FIELD NOTES OF HOMESTEAD CLAIM SURVEY No. 805

Chains

Meanders.

Aug. 13, 1909

Thence along the left limit of Noyes' slough at mean high water mark over level land.

S.10° 03' E 3.84 chs

S.21° 57' E 2:50 chs

S.49° 05' E 3:30 chs

S.78° 16' E 3:20 chs

N.74° 46' E 3:30 chs

N.49° 33' E. 2:55 chs

N.23° 32' E. 4:70 chs

N.34° 14' W. 2:51 chs to point on bank of Noyes

slough, not being suitable place to establish cor. on account of the liability of being destroyed by ice and high water, set W.C. East 34 lks dist. an iron pipe capped, 3 ft long, 3 inches in diameter, set 2 ft in the ground.

Marked S.805, W.C.5 on side facing claim and M.C. on side facing water, with X at point of intersection, from which a willow 5 inches in diameter bears S.8° 07' E., 25 lks dist., marked S.805 W.C.5, M.C., B.T.

A willow 4 inches in diameter bears S.57° 30' E, 16 lks dist. marked S.805, W.C.5, M.C., B.T.

Land along river bank, level.

Soil, sandy loam, 1st rate.

Timber, spruce, birch & willow

.....

Thence East.

Over level land through scattering timber.

8.71 to cor No.6 an iron pipe capped, 3 ft long, 3 inches in diam, set 2 ft in the ground, marked S.805, C6 on side facing homestead with X at point of intersection, from which a birch 4 inches in diameter bears N.64° 00' W.95 lks dist.

Marked S.805, C6 B.T.

A birch 4 inches in diameter bears N.18° 45' W.1:22

FIELD NOTES OF HOMESTEAD CLAIM SURVEY No. 805

Chains chs distant, Marked S.805,C6,B.T.

Land level.

Soil sandy loam, 1st rate.

Timber, spruce and birch.

.....

Thence south.

.74 Over level land, through scattering timber, to cor.No.7, identical with Cor.No.4 Noyes Trading Site Survey No.918, an iron pipe capped, 3 inches in diameter, one foot above ground, marked S.918,Cor.4 on side facing survey 918 and S.805,C.7 on side facing homestead with X at point of intersection, from which a stump 6 inches in diameter bears S.82° 54' W.53 lks dist.marked S.918 Cor.4,B.T.

A stump 10 inches in diameter bears N.00° 15' E.1:03 chs distant, marked S.918, Cor.4, B.T.

A spruce tree 4 inches in diameter bears N.60° 00' W. 2:08 chs dist., marked S.805, C7, B.T.

A birch 5 inches in diameter bears S.86° 58' W., 1:95 chs distant, marked S.805, C7, B.T.

Pits 2 x 2 ft x 18 inches deep, S.W. & East of cor. and 6 ft dist.

Mound of earth 4½ ft base, 2½ ft high, S½E. of cor.

Land level.

Soil, sandy loam.

Timber, spruce and birch.

.....

Thence S.25° 14' W..

27.52 Along line 4-3 Noyes Trading Site Survey No.918, over level land, through small scattering timber to point from which the S.E.Cor. of Alphons Zehnder's cabin bears N.41° 55' W.2:77 chs dist.

30.03 Center R.R.track 8 lks wide bears S.40° 30' W. & N 40° 30' E.

FIELD NOTES OF HOMESTEAD CLAIM SURVEY No. 805

Chains

40.32 Center R.R. track 8 lks wide, bears N.15° W & S 15° 00' E
 41.81 To cor. No. 1, the place of beginning.

Containing an area of 260.04 acres

Land level.
 Soil, sandy loam, 1st rate.
 Timber, spruce.

GENERAL DESCRIPTION.

This claim is situate about 1/4 mile north of Fairbanks.
 The soil is sandy loam.
 About four acres have been cleared and sown to potatoes
 beets, carrots and turnips.
 Most of the timber of commercial value has been removed
 leaving the land covered with stumps, small scattering
 timber and underbrush.

.....
 NOTE: The corners were marked with steel dies.

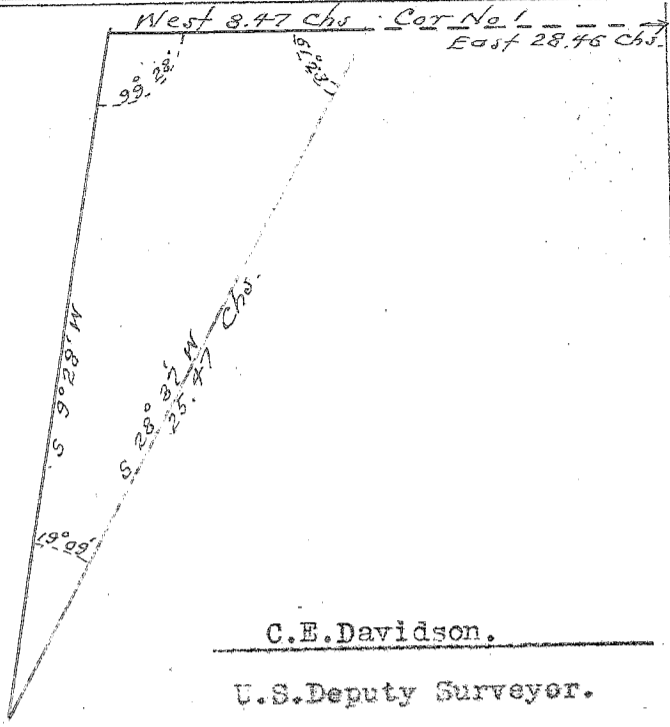
NOTE: In order to determine the course and distance to
 U.S.L.M., I run West 28:46 chains to a point from which
 monument bears S.28° 37' West.

Thence from same point West 8:47 chains to point from
 which monument bears S.9° 28' W.

Sine 19° 09'; Sine 80° 32' ; 8:47 chs.: X
 32804 98638 8:47 chs: 25.47 required
 dist. Thence by Latitude and departures, I find the
 course West 28:46 chs; thence S.28° 37' W. 25:47 chs to
 mound, giving S.61° 12' W, 46.41 chs. course and distance

FIELD NOTES OF FORESTRAD CLAIM SURVEY No. 805.

to Monument:



U. S. L. M. No 438

C. E. Davidson.

U. S. Deputy Surveyor.

U. S. L. M. No 438 with which this survey
 is connected is U. S. L. M. No 2 situate
 within Fairbanks' limits
 Charles E Davidson
 U. S. Dep. Sur.

Tabling and Calculations of *Area Homestead Claim*, Survey No. *805*

| No. | COURSE | DISTANCE | LATITUDES | | DEPARTURES | | DOUBLE M. D. | N. AREAS | S. AREAS |
|-----|-------------|----------|--------------|-------|--------------|--------------|--------------|----------|--------------------|
| | | | North | South | East | West | | | |
| | west | 6089 | | | | 6090 6089 | 6090 | | |
| | North | 3855 | 3856 3855 | | | | 0000 | | |
| | East | 5722 | | | 5721 5722 | | 5721 | | |
| | S 10° 03' E | 384 | | 378 | 67 | | 11509 | | 43504 |
| | S 21° 57' E | 250 | | 232 | 93 | | 11669 | | 27072 |
| | S 49° 05' E | 330 | | 216 | 249 | | 12011 | | 25944 |
| | S 78° 16' E | 320 | | 65 | 313 | | 12573 | | 8172 |
| | N 74° 46' E | 330 | 87 | | 318 | | 13209 | 11487 | |
| | N 49° 33' E | 255 | 165 | | 194 | | 13716 | 22631 | |
| | N 23° 32' E | 470 | 431 | | 188 | | 14098 | 60762 | |
| | N 34° 14' W | 251 | 208 | | | 141 | 14145 | 29421 | |
| | East | 871 | | | 870 871 | | 14874 | | |
| | South | 74 | | | | | 15744 | | 11651 |
| | S 26° 14' W | 4181 | | 3782 | | 1782 | 13962 | | 528043 |
| | | | 4746 | 4747 | 8015 | 8012 | | 124301 | 644386 |
| | | | 4747 | 4747 | 8013 | 8013 | | | 124301 |
| | | | | | | | | | 2 520085 |
| | | | | | | | | | 10 260042 |
| | | | | | | | | | <u>26004 acres</u> |

Final Oaths of Assistants

In Survey of Alphonse Jehuder Homestead

LIST OF NAMES

A list of the names of the individuals employed by E. Davidson

United States Deputy Surveyor, to assist in running, measuring, and marking the lines, corners and boundaries described in the foregoing field notes in the survey of the Alphonse Jehuder Homestead

known as Sur no 805

claimed by Alphonse Jehuder

situate within the Harbants Recording District,

Harbants Land District, District of Alaska, and showing the respective capacities in which they acted.

Emil Hauser, Chainman.

Math Harler, Chainman.

_____, Axeman.

We, Emil Hauser

and Math Harler do solemnly swear that we assisted

E. Davidson
U. S. Deputy Surveyor in marking the corners and measuring the boundaries, described

in the foregoing Field Notes in the survey of the Alphonse Jehuder

Homestead

known as Sur 805

claimed by Alphonse Jehuder

situate within the Harbants Recording District

Harbants Land District, District of Alaska.

As having been surveyed by said Deputy U. S. Surveyor, and under his direction, and that said survey has been in all respects, to the best of our knowledge and belief, faithfully and correctly executed, and the corner and boundary monuments established according to law, and the instructions furnished by the U. S. Surveyor General for the District of Alaska.

Emil Hauser, Chainman.

Math Harler, Chainman.

_____, Axeman.

Seal

Subscribed and sworn to by the above named persons before me this Thirteenth day of

August, 1909

H.A. Day
Notary Public for Alaska

Final Oath of U. S. Deputy Surveyor.

I, C. E. Davidson, U. S. Deputy Surveyor for Alaska, under Act approved March 3, 1903, do solemnly swear that in pursuance of the written instructions received from the U. S. Surveyor General for Alaska, I have well, faithfully and truly in my own proper person and in strict conformity with the laws of the United States, the Official Regulations, the Surveying Manual and the instructions thereunder, and the instructions of the U. S. Surveyor General for Alaska, faithfully and correctly executed the survey of the tract of public land in Alaska, claimed by Alphon G. Schader situate about 1/2 mile north of Fairbanks Juneau Land District, and designated as Survey No. 805 as represented in the foregoing field notes, as having been surveyed by me and under my instructions; and that said field notes accurately show, and in a specific manner describe, the boundaries of said tract, as distinctly marked, established and perpetuated by proper monuments on the ground, that the foregoing are the true and original field notes of said Survey and my report therein.


That the above mentioned Survey was made by me on the 11 to 13 days of August, 1909, that said field notes and the plat or sketch of said Survey hereto attached are true and correct, the said tract of land is not known to contain either coal or the precious metals, that said Survey includes no improvements made by or in possession of another, nor any land to which the Natives of Alaska have prior right by virtue of actual occupation, nor any portion of a townsite; nor any land occupied by a Missionary Station; or reserved, located or occupied by the United States for any purpose; or the U. S. Commissioner for fish and fisheries, or reserved for sale under the provisions of said Act; and that said field notes as given above furnish such an accurate description of said surveyed tract as will, if incorporated into a patent, serve fully to identify the premises, and that said references are made therein to natural objects, permanent monuments and initial points as will perpetuate and fix the exact identity of the said tract so surveyed. And the said Survey does not include more than forty (40) chains of shore line on any navigable water, and that said tract is not within eighty (80) rods of any tract surveyed or claimed under said Act.

C. E. Davidson

U. S. Deputy Surveyor.

Subscribed and sworn to before me this seventeenth day of August,

1909.



E. H. Much
 Clerk District Court for the Territory of
 Alaska, Division Two.

U. S. SURVEYOR-GENERAL'S CERTIFICATE OF APPROVAL
OFFICE OF U.S. SURVEYOR-GENERAL.

=====O=====

Juneau, Alaska, *December 15, 1913*

The foregoing field notes of a survey made by
Charles E. Davidson..... U.S. Deputy Surveyor,
of a tract of public land situate about $\frac{1}{4}$ mile north
of Fairbanks,.....
District of Alaska, claimed by Alphons Zehnder.....
..... for entry under provi-
sions of law relating to the acquisition of title
under the Homestead Law.....
have been examined, the necessary corrections and
explanations made, the said field notes and the sur-
vey they describe are hereby approved.

Charles E. Davidson

U. S. Surveyor-General for
Alaska.

=====

U.S. SURVEYOR-GENERAL'S CERTIFICATE OF TRANSCRIPT.
OFFICE OF U.S. SURVEYOR-GENERAL.

=====O=====

Juneau, Alaska, *Apr. 13, 1912*. 190

I hereby certify that the foregoing transcript of
the field notes and returns of the survey of a
tract of public land situate about $\frac{1}{4}$ mile north....
of Fairbanks,..... claimed by
..... for entry under the
provisions of law relating to the acquisition of
title under the Homestead Law.....
as surveyed by C. E. Davidson... U.S. Deputy Surveyor
has been correctly copied from the original on file
in this office, and the same is hereby approved.

W. L. Hester

U. S. Surveyor-General for Alaska.

SERIAL No. 0327

LAND OFFICE,
FAIRBANKS, ALASKA.
Date 2/2/19
3 O'clock PM

Fees 1.00
Comm. \$ 19.58
Pur. Mon. \$ _____
Test Fees \$ 2.50

RECEIPT No. 1102281
1102345

Register OR Receiver
est

DEPARTMENT OF THE INTERIOR.

HOMESTEAD ENTRY.

United States Land Office,
at Fairbanks, Alaska.

Serial No. _____
Receipt No. _____
Survey No. 805

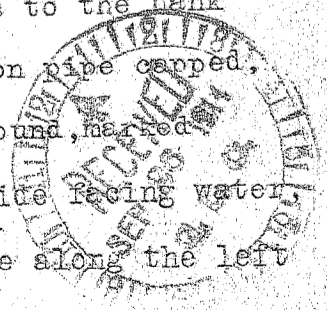
*for money
see JL
HS - 2-2-29*

A P P L I C A T I O N .

~~L~~ L. Alphons Zehnder, a resident of Fairbanks, Fairbanks Precinct, Territory of Alaska, do hereby apply to enter, that certain Homestead described herein, which said Homestead was initiated by location on the ground on the 11th day of August, 1908, and filed in the office of the Commissioner and Recorder of Fairbanks Precinct, Territory of Alaska, on the 10th day of November, 1908, at 10 min. past 4 P.M., which Precinct includes said land, under Section 2289, Revised Statutes of the United States, and Section 1 of an Act of Congress, entitled "An Act extending the Homestead laws and providing right of way for railroads in the District of A laska, and for other purposes" approved May 14th, 1898, the following described tract of land, to-wit:

Beginning at Cor. No. 1, identical with Cor. No. 3, Survey No. 918, an iron pipe with cap, showing 1 ft. above the ground, additionally marked "S.805 C.1" on side facing Homestead, whence U.S.L.M. No. 438 bears S.61°12'W. 46.41 Chains distant; thence W.60.89 Chains to Cor. No. 2, an iron pipe capped, 3 ft. long, 3 inches in diameter, set 2 ft. in the ground, marked "S.805 C 2" on side facing Homestead, with X on top at point of intersection; thence N.38.55 Chains to Cor. No. 3, an iron pipe capped, 3 ft. long, 3 inches in diameter, set 2 ft. in the ground, marked "S.805 C.3" on side facing Homestead, with X on top at point of intersection; thence E.57.22 Chains to the bank of Noyes Slough, whence W.C. is set W.28 Links, an iron pipe capped, 3 ft. long, 3 inches in diameter, set 2 ft. in the ground, marked "S.805 W.C.4" on side facing claim, and "M.C." on side facing water, with X on top at the point of intersection; thence along the left

X NW 1/4 1928 Entry adjusted to plat of survey and amended to read for lots 6-16-17-18-19 and 20 Sec. 3 and lots 9-11-13-18 and 20 Sec 4 containing 342.67 acres N.K.H.K



limit of Noyes Slough, S.10°03'E. 3.84 Chains, S.21°57'E.
 2.50 Chains, S.49°05'E. 3.30 Chains, S.78°16'E. 3.20 Chains,
 N.74°46'E. 3.30 Chains, N.49°33'E. 2.55 Chains, N.23°32'E.
 4.70 Chains, N.34°14'W. 2.51 Chains, to point on bank of
 Noyes Slough,whence W.C.bears E. 34 Links distant,an iron
 pipe capped, 3 ft.long, 3 inches in diameter, set 2 ft. in
 the ground,marked"S.805 W.C.5"on side facing claim, and "M.C."
 on side facing water,with X on top at the point of intersec-
 tion; thence E. 8.71 Chains to Cor. No.6,an iron pipe capped,
 3 ft.long,3 inches in diameter,set 2 ft.in the ground,marked
 "S.805 C.6"on side facing Homestead,with X at point of intersec-
 tion; thence South.74 Chains to Cor. No.7,identical with Cor.
 No.4,Survey No.918,an iron pipe capped,3 ft.long,3 inches in
 diameter,set 2 ft.in the ground,marked"S.805 C.7" on the side
 facing Homestead,with X at point of intersection;thence S.
 25°14'W. along line 4-3 Survey No.918,41.81 Chains,to Cor.No.1,
 the place of beginning,containing an area of 260.04 acres.
 Variation 30°45'E.

within the Fairbanks Land District; and I do solemnly swear that
 I am not the proprietor of more than 160 acres of land in any State
 or Territory; ^Uthat I am a naturalized citizen of the United States,
 born in the Republic of Switzerland in Europe, in the year 1863 ;
 that I obtained my final citizenship papers in the United States
 in the _____ Superior _____ Court, in the City and County
 of San Francisco _____, on the 13th day of December, 1901
 or January, 1902. _____; that I am over the age of Twenty- one
 (21) years; that my post-office address is Fairbanks, Alaska; that
 this application is honestly and in good faith made for the purpose
 of ~~actual settlement and cultivation, and not for the benefit~~
 preparing for my final proof on said land, and not for the benefit of
 any other person, persons, or corporation; that I have faithfully
 and honestly endeavored to comply with all the requirements of law
 as to settlement, residence, and cultivation necessary to acquire

title to the land applied for; that I am not acting as agent of any person, corporation, or syndicate in making this entry, nor in collusion with any person, corporation, or syndicate to give them the benefit of the land entered, or any part thereof, or the timber thereon; that I do not apply to enter the same for the purpose of speculation, but in good faith to obtain a home for myself, and that I have not directly or indirectly made, and will not make, any agreement or contract, in any way or manner, with any person or persons, corporation or syndicate whatsoever, by which the title which I may acquire from the Government of the United States will inure in whole or in part to the benefit of any person except myself. I further swear that since August 30, 1890, I have not entered and acquired title to, nor am I now claiming, under an entry made under any of the nonmineral public-land laws, an amount of land which, together with the land now applied for, will exceed in the aggregate 320 acres; and that I have not heretofore made any entry under the homestead laws, or filed a soldier's or sailor's declaratory statement; that I am well acquainted with the character of the land herein applied for and with each and every part thereof, having personally examined the same; that there is not to my knowledge within the limits thereof any vein or lode of quartz or other rock in place bearing gold, silver, cinnabar, lead, tin, or copper, nor any deposit of coal, placer, cement, gravel, salt spring, or deposit of salt, nor other valuable mineral deposit; that no portion of said land is claimed for mining purposes under the local customs or rules of miners, or otherwise; that no portion of said land is worked for mineral during any part of the year by any person or persons; that said land is essentially nonmineral land, and that my application therefor is not made for the purpose of fraudulently obtaining title to mineral land; that the land is not occupied and improved by any Indian.

Alphonso Lehner

I HEREBY CERTIFY that the foregoing affidavit was read to or by affiant in my presence before affiant affixed signature thereto; that affiant has been satisfactorily identified before me by H. A. Day, of Fairbanks, Alaska; that I verily believe affiant to be a qualified applicant and the identical person hereinbefore described; and that said affidavit was duly subscribed and sworn to before me, at my office, in Fairbanks, in Fairbanks Precinct, within the Fairbanks Land District, Territory of Alaska, this 12 day of February, 1914.

Angus McBride
Register

UNITED STATES LAND OFFICE,
at Fairbanks, Alaska,

February 12, 1914.

I HEREBY CERTIFY that the foregoing application is for unsurveyed land of the class which the applicant is legally entitled to enter under Section 2289, Revised Statutes of the United States, that there is no prior valid adverse right to the same, and has this day been allowed.

Angus McBride
Register.

GENERAL LAND OFFICE



(Land Office)

Serial No. 0921

Send Patent to _____

Appearance by _____

Approved for Patenting _____, 19____

(Initials.)

List No. _____

Patent No. _____

Dated _____, 19____

0416
027
at 314

Note! See copy of letter from Mr. Edro to Genl. Stry of Pat. concerning protest filed by J. Joslin against this entry. ACTION TAKEN 643790 - in SW-F act.

| | | |
|---|--------------|---|
| 2/27/22 Referred to Div. 7 for clearing 80 rod strip reservation. <i>See</i> | Mar. 20 | 22. Conflicts with "Alaska Transite and Railroad withdrawal No. 2" June 23, 14 and is within "Alaska Timber Reserve No. 1" July 31, 15. <i>M.K.</i> |
| Apr. 80 - rod reserve shown upon restored to entry by Restriction order #8 of May 17, 1921. It as to the 160 rod show line restriction. Referred to "75" for action. <i>JHR 7.</i> | 3/24/22 | Referred to Div. K for clearing conflict with "Alaskan Transite + Railroad withdrawal No. 2". Case to returned to Div. H for action. <i>See</i> |
| 7/12/22 Referred to Div. F for consideration protest by R.R. Co. against H.C. <i>See</i> | Sept 5, 1925 | To R & R Handbook authorizing H.C. |
| 7/16/22 Refd to F. D. - No action by "F" on protest is necessary and no amendment of the R.R. agreement shown to made in patent, since the same is Company is protected by terms of granting act. | 9-5-25 | To Hon. Wm. Sutherland copy of above. <i>M.M.M. K.</i> |
| 3/16/22 Referred to Div. R. Mr. Hudges for notations as to <i>See</i> | 8-23-26 | To Ramsey - send in report of Nov. 12, 1925 with stipulations, signed by Smith, Gen. Man. Ry. (Telegram) <i>M.M.M. K.</i> |
| 10/2/26 To General authority <i>See</i> | 9-24-26 | To Register, amendment allowed subject to restoration. <i>M.K.</i> |

GENERAL LAND OFFICE

Stanley (Land Office)

MK

Send Patent to _____

PATENT TRANSMITTED
JUL 29 1929
TO LOCAL OFFICE

Appearance by _____

Homestead entry

Approved for Patenting July 8, 1929 MKH-K
(Initials.)

List No. _____

Patent No. _____

Dated _____, 19____

Serial No. 0327

B LIST 1110 of
ACTION TAKEN

See also 0416 and 01314

| | | | | |
|-------------|--|-----|---|--|
| 1-18-27 | Letter to D. J. in re 01314 | | | notation of amendment |
| 1-19-27 | "D" | MK | K | of entry made by |
| 2/10/27 | Case to D. Files | WHE | | letter K of Nov 12 28 |
| 2-16-28 | Letter to R.P.R. in re lands in this entry and 0416 and 01314 to be eliminated from trustee withdrewl | | | Feb. 12, 1929 Amendment noted in O m. 21. |
| 5/1/28 | Referred to "K" | WHE | | 2-13-29 To Div. "D" to await report that additional commissions are paid MKH-K |
| 7/20/28 | Referred to "K" with memorandum | WHE | | D |
| Oct 1, 1928 | Letter to Secretary of Interior transmitting proposed E.O. eliminating these land with others from Railway withdrawal. | | | 5-28-29 Referred to Div. M. See report of May 11 in regard to payment of fees MKH-K |
| NOV 13 1928 | Letter to R.P.R. in re filing of plat, Entry amended, and other lands restored | MK | | 7-5-29 Referred to K H 33 |
| 2-2-29 | 442 D com. orig + final dec Ref'd to K. | | | 7-8-29 To Div. "B" for patenting MKH-K "B" |
| FEB 9 1929 | Letter to Reg in re additional commissions | MK | K | Letter to S Director of Natural "D" |
| Feb 11 1929 | To Div. "Q" for | | | Distrial zator MKH-K |

PATENT NO. 1029536

JUL 29 1929

JUL 10 1929

GENERAL LAND OFFICE

Franklin
(Land Office) Serial No. *0327*

Send Patent to _____

Appearance by _____

Approved for Patenting _____, 19____ (Initials.)

List No. _____

Patent No. _____

Dated _____, 19____

3rd Backing sheet

ACTION TAKEN

*7-22-30 Letter to Dist. Director
of Naturalization m.k.# K
"D" filed
Patented*

Pat 1029636

| | |
|---|---|
| DELIVERY FORMAT: Electronic Transfer | NATIONAL ARCHIVES ORDER FOR COPIES OF LAND ENTRY FILES |
|---|---|

| | | |
|--|---|---|
| 1. FILE TO BE SEARCHED: General Land Entry File | | |
| 2. NAME OF ENTRYMAN (Last, First, and Middle names): Zehnder Alphonse | 3. LAND LOCATED IN STATE OF : Alaska | 4. APPROXIMATE DATE OF ENTRY: 1908 and After |

| | | |
|--|----------------------|-------------------|
| 5. PRE-1908 GENERAL LAND ENTRY FILES: | | |
| 5a. SECTION NUMBER: | 5b. TOWNSHIP NUMBER: | 5c. RANGE NUMBER: |

| | | | |
|---|----------------------------------|-------------------------------------|----------------------|
| 6. TYPE OF GENERAL LAND ENTRY: | | POST-1908 GENERAL LAND ENTRY FILES: | |
| 7. PATENT FINAL CERTIFICATE OR DOUCMENT NUMBER: | 8. TYPE OF GENERAL LAND ENTRY: | 9. SERIAL PATENT NUMBER: 1029636 | |
| BOUNTY LAND WARRANT: | 10. YEAR OF AUTHORIZING WARRANT: | 11. WARRANT NUMBER: | 12. NUMBER OF ACRES: |

Comments:
Serial Case File AKF 000327, located in Secs 3 & 4, T1S R1W, F.M.

| Item# | Item Description | Quantity Ordered | Quantity Balance | Quantity Fulfilled | Total Amount \$ |
|--------|------------------|------------------|------------------|--------------------|-----------------|
| FORM84 | Land Entry File | 1 | 0 | 1 | \$50 |

This is your packing slip. An invoice requiring payment is included, if applicable.

For issues or questions regarding your completed order you may contact TrustFundSupport@nara.gov. Please review NARA's return policy available under the FAQ section on <https://eservices.archives.gov/orderonline> before initiating your request.

Order Information (NARA use only):

Service Ticket # : E11-394868729E

Customer Name: Karen Tilton

Customer Email: ktilton@rmconsult.com

Order Date: 03/13/2018 14:53:24

Prepared By: RDT1F

Unit Phone:

E11-394868729E
Karen Tilton
212 Front Street Suite 150
Fairbanks, AK 99701
USA

RDT1F

Mail Immediately



2 of 2

