

UNITED STATES
DEPARTMENT OF THE INTERIOR
BUREAU OF LAND MANAGEMENT

FORM APPROVED
BUDGET BUREAU NO. 42-R986.3

Land Office **ANCHORAGE**

Serial Number **062629**

NOTICE OF LOCATION OF SETTLEMENT OR
OCCUPANCY CLAIM IN ALASKA

Act of April 29, 1950 (64 Stat. 94; 48 U.S.C. 371-371c, 461a)

ORIGINAL

SEE INSTRUCTIONS ON REVERSE

1. Name of Applicant (first, middle initial, last) <i>Arvil Gary Taylor</i>	Complete Post Office Address <i>Gen Delivery Anchorage</i>
--	---

hereby files notice of location of settlement or occupancy for the public land described as follows:

Starting at the South East corner of Sec 13, T, 12 N, R 2, W, S, M. thence 2640 feet East 1320 feet North to Point of beginning thence 2640 feet North 2640 feet East thence 2640 feet South thence 2640 feet West to Point of beginning (S 1/2 of NE 1/4 + N 1/2 of SE 1/4 Sec 18)

Section <i>18</i>	Township <i>12 N</i>	Range <i>2 West</i>	Meridian <i>Seward - 160 Acres</i>
----------------------	-------------------------	------------------------	---------------------------------------

2. Are you 21 years of age or older? Yes No

3. Are you a citizen of the United States? Yes No

a. If "yes," are you Native born Naturalized

b. If "no," have you filed a declaration of intention? Yes No (If "yes," delete the following)

Give date	Name of court	City
-----------	---------------	------

4. Are you an employee, the spouse of an employee, or an agent of an employee of the Department of the Interior?
 Yes No

5. Under which law is this notice made for settlement or occupancy?
 Homestead Laws Headquarters Site Law Homesite Law Trade and Manufacturing Site Law

6. Give date settlement or occupancy was made by you *June 14 1965*

7. List improvements and ownership of the lands (If "none," write none)

staking out land Posting + marking land


8. Have you filed application or notice of location of the type checked in Item 5? Yes No

9. What is the kind of trade, manufacturing, or other industry for which the claim is maintained or desired?

RECEIVED
BUREAU OF
LAND MANAGEMENT
ANCHORAGE ALASKA
JUN 15 10 25 AM 1965

UNITED STATES
DEPARTMENT OF THE INTERIOR
BUREAU OF LAND MANAGEMENT

17.50
[Signature]



Fee \$ 10.00
Comm \$ 6.00
Fur Mon \$ _____

Serial No. 029196
Receipt No. 226318

APPLICATION FOR HOMESTEAD ENTRY

(Before filling in this form see specific instructions on the reverse side)

[Handwritten] Fee 1.00
[Handwritten] Chick 872

Mr. ~~Mrs.~~ ~~Miss~~ Gerald A. Protzman
(Print full name)

of Box 305, SEWARD, ALASKA
(Street and number of R. D. number) (City or Post Office and State)

hereby apply to enter, under Section 2289, Revised Statutes, 43 U. S. C., Section 161, the public land described as follows: S1SW1/4, Sec. 11 and NW1/4, Sec. 14

Sections 11&14 Township 5 North Range 8 West Seward Meridian,
Alaska, containing 160 acres.
(State or Territory)

Do you own more than 160 acres of land in any State or Territory? No
(If answer is yes, give acreage)

Are you 21 years of age, or the head of a family? Yes Born April 8, 1926
(If answer is yes, see paragraph 1 of instructions)

Are you a citizen of the United States? Yes No By birth? By naturalization?

(If the latter, give court, date, and number of naturalization certificate)

If not a citizen, has the necessary declaration of intention to become such been filed? _____

When? _____ What court? _____ What city? _____

Have you served in the military services? Yes No JULY 31, 1944 - JULY - 2 - 1946 -
(If answer is yes, see paragraph 3 of instructions)

U.S. ARMY, Honorable.

I affirm that this application is made for the purpose of actual settlement and cultivation, and not as agent for or in collusion with or for the benefit of any other person, corporation, or syndicate; that I will faithfully and honestly endeavor to comply with all the requirements of law as to settlement, residence, and cultivation necessary to acquire title to the land applied for; that I do not apply to enter the same for the purpose of speculation, but in good faith to obtain a home for myself, and that I will not directly or indirectly make any agreement or contract, in any way or manner, with any person or persons, corporations, or syndicate whatsoever, by which the title which I may acquire from the Government of the United States will inure in whole or in part to the benefit of any person except myself. I further affirm that I have not heretofore entered and acquired title to, nor am I now claiming, under an application or entry made under any of the nonmineral public land laws, any land, and that I have not heretofore filed a soldier's or sailor's declaratory statement for any land, except None.
(See paragraph 4 of instructions)

that I am well acquainted with the character of the land herein applied for and with each and every legal subdivision thereof, having personally examined same; that there is not to my knowledge within the limits thereof any vein or lode or quartz or other rock in place bearing gold, silver, cinnabar, lead, tin, or copper, nor any deposit of coal, placer, cement, gravel, salt spring, or deposit of salt, nor other valuable mineral deposit, except

FOR USE OF WASHINGTON OFFICE

Posted _____ in Vol. _____ Page _____ By _____

16-61137-1

Identify below the beneficiary of the homestead entry, if any, and the name of the person who is to receive the land if the beneficiary is deceased. If the land is to be sold, identify the person to whom it is to be sold. If the land is to be sold, identify the person to whom it is to be sold. If the land is to be sold, identify the person to whom it is to be sold.

Gerald A. Protzman
Signature of Applicant

JULY 31, 1944 Date of discharge JULY 2, 1946
37951508 Service Serial No. ARMY Branch of Service

278

That no portion of said land is claimed for mining purposes under the local customs or rules of miners, or otherwise; that no portion of said land is worked for mineral during any part of the year by any person or persons; that my application therefor is not made for the purpose of fraudulently obtaining title to mineral land; that the land is not occupied and improved by any Indian; that the land does not contain any hot or medicinal springs, except None

(See paragraph 5 of instructions)

and that the land does not contain any water hole or other body of water needed or used by the public for stock watering purposes, except None

(See paragraph 6 of instructions)

I CERTIFY that the statements made by me in this application are true, complete, and correct to the best of my knowledge and belief, and are made in good faith.

Erald A. Grotzman

(Sign here, with full name)

NOTE.—Except as to Alaska, the land applied for must be classified under Section 7 of the Taylor Grazing Act of June 28, 1934 (48 Stat. 1272; 43 U. S. C. 315f), as amended, before this application may be allowed. This application will be considered as a petition for such classification, if classification is required.

LAND OFFICE AT

ANCHORAGE

March 7

, 1955

I HEREBY CERTIFY that the foregoing application is for surveyed land of the class which the applicant is legally entitled to enter under Section 2289, Revised Statutes, that there is no prior valid adverse right to the same, and has this day been allowed.

Engel O. Jensen

Manager.

INSTRUCTIONS TO APPLICANT

1. Each applicant, even a widow, must state that he or she is 21 years of age or over; or that he or she is the head of the family, giving facts in support of this statement; or is entitled to make entry because of military or naval service, although under 21 years of age and not the head of the family. The applicant, if a married woman, must show that she is actually deserted by her husband, stating duration of desertion, and whether husband has since helped support her; also that she is over 21 years of age or the head of the family; or that through mental or physical incapacitation of her husband she is the actual head of the family.

2. If native born, so state. If the applicant has been naturalized or has filed a declaration of intention to become a citizen, he should give the date of naturalization, the court and city in which naturalized, and certificate number if known. If citizenship is claimed by virtue of naturalization of the father, evidence of his naturalization, and that applicant resided in the United States thereafter while a minor, should be furnished. A married woman or widow must show the date of her marriage; a widow must show, in addition, the date of the death of her husband.

3. State facts as to military or naval service, giving dates of the service and the organization in which it was performed. If the service has been terminated, give facts as to the discharge or separation from the service.

4. Describe former applications, entries, or filings by section, township, range, land district, and numbers; how perfected or if not perfected, state that fact. A homestead entry in the public-land States does not disqualify an individual from making homestead entry in Alaska. Subject to this qualification the total area applied for, entered, or patented under the nonmineral public land laws may not exceed 320 acres.

5. Give size and daily capacity in gallons. This information is not required in connection with entries within national forests under the act of June 11, 1906 (34 Stat. 233, 16 U. S. C. 506-509).

6. Give size and daily capacity in gallons. This information is not required in connection with entries under the Reclamation Act of June 17, 1902 (32 Stat. 388, 43 U. S. C. 432) or entries within national forests under the act of June 11, 1906 (34 Stat. 233, 16 U. S. C. 506-509) or in connection with entries in Alaska, Alabama, Arkansas, Florida, Louisiana, Michigan, Minnesota, Missouri, or Wisconsin.

Title 18, U. S. C. Section 1001, makes it a crime for any person knowingly and willfully to make to any department or agency of the United States any false, fictitious, or fraudulent statements or representations as to any matter within its jurisdiction.

Form 4-1154
(April 1959)

UNITED STATES
DEPARTMENT OF THE INTERIOR
BUREAU OF LAND MANAGEMENT

NOTICE OF LOCATION OF SETTLEMENT OR
OCCUPANCY CLAIM IN ALASKA

(Act of April 29, 1950, 64 Stat. 94, 48 U.S.C. 371-371c, 461a)
SEE INSTRUCTIONS ON REVERSE OF FORM

FORM APPROVED
BUDGET BUREAU NO. 42-R986.2

Land Office

Fairbanks

Serial Number

028257

1. I, Larry L. Minix
(First Name) (Middle Initial) (Last Name)

of post office address P. O. Box 681 Nome, Alaska

hereby file notice of location of settlement or occupancy for the public land described as follows:

Beginning at corner number 4 of U. S. Survey 2918, go easterly along the mean high water line of the south shore of Safety Lagoon for approximately 610 feet to the point of beginning, corner number 1; thence easterly along the mean high water line for 320 feet to corner number 2; thence south 610 feet to corner number 3; thence west 350 feet to corner number 4; thence north 400 feet to corner number 1, the point of beginning.

Section _____, Township _____, Range _____, Kateel River Meridian

- 2a. I am 21 years of age or older: Yes No
- b. I am a citizen of the United States: Native born Naturalized
- c. I am not a citizen, but have declared my intention to become one:
- d. I certify that I am am not an employee, the spouse of an employee, or an agent of an employee of the Department of the Interior.

- 3. This notice is made for settlement or occupancy under the:
 - Homestead laws
 - Homesite law
 - Headquarters site law
 - Trade and manufacturing site law

4. Date settlement or occupancy was made by me: July 28, 1961

5. Improvements on the lands and ownership thereof are as follows (If none, write "none"):
None

6. I have have not filed application or notice of location of the typed checked in Item 3.

7. The kind of trade, manufacturing or other industry for which the claim is maintained or desired is:

8. I am a veteran with military service as follows:

Date of induction	<u>5-17-43</u>	Serial Number	<u>385-38-047</u>
Branch of service	<u>Army</u>	Date of discharge	<u>4-6-46</u>
		Kind of discharge	<u>Hon.</u>

copy to
M
8/28/61

FILED
 AUG 10 1961
 FAIRBANKS, ALASKA

9. The lands described in Item 1 are adjacent to, or traversed by, a road or highway as follows (If none, write "none"):

traversed by the old Nome-Council highway

10. I enclose a filing fee of \$10

11. I CERTIFY that the statements made by me in this notice are true, complete, and correct to the best of my knowledge and belief, and are made in good faith.

8-7-61
(Date)

Larry L. Minix
(Signature in full)

18 USC sec. 1001, makes it a crime for any person knowingly and willfully to make to any department or agency of the United States any false, fictitious or fraudulent statements or representations as to any matter within its jurisdiction.

INSTRUCTIONS

(Numbers correspond to the question numbers)

1. This notice must be prepared in duplicate and filed in the proper Land Office.

Surveyed land:

Surveyed land must be described by legal subdivisions, section, township and range numbers, and meridian.

Unsurveyed land:

Unsurveyed land must be described by metes and bounds as accurately as possible, giving the length and direction of each of the boundaries of the tract; the description of each of the several corners; and the position of the land with reference to established survey monuments, towns, roads, creeks, rivers, mountain peaks, or other prominent topographic points, natural objects or other points of reference. If desired, to provide certainty of location of the tract, the approximate latitude and longitude of one of the corners should be given. A topographic or other map containing an outline of the boundaries of the tract may be submitted with this notice.

3. The applicable laws are as follows:

Homestead laws (Act of May 14, 1898, 30 Stat. 409, 48 USC 371, as amended, 43 CFR, Part 65).

Headquarters site law (Act of March 3, 1927, 44 Stat. 1364, 48 USC 461, 43 CFR, Part 64).

Homesite law (Act of May 26, 1934, 48 Stat. 809, 48 USC 461, 43 CFR, Part 64).

Trade and manufacturing site law (Act of May 14, 1898, 30 Stat. 413, 48 USC 461, 43 CFR, Part 81).

6. Identify all previous applications or notices.

7. This item will be filled out if the notice is for a claim under the Headquarters site act of 1927 or under the Trade and manufacturing site act of 1898. For Headquarters site claims, in addition to the information requested on the form, show the ownership of the business in connection with which the claim is maintained or desired.

UNITED STATES
DEPARTMENT OF THE INTERIOR
BUREAU OF LAND MANAGEMENT

FORM APPROVED
BUDGET BUREAU NO. 42-R986.4

Land Officer and Serial Number

F 2194

NOTICE OF LOCATION OF SETTLEMENT OR OCCUPANCY CLAIM
ALASKA

Act of April 29, 1950 (64 Stat. 94; 48 U.S.C. 371-371c, 461a)

SEE INSTRUCTIONS ON REVERSE

1. Name of Applicant (first, middle initial, last) D.J. Reader	Address (include zip code) P.O. Box 68 Nome, Alaska
---	---

hereby files notice of location of settlement or occupancy for the public land described as follows

~~The survey of Homestead claim # 480~~ Survey 4107 Lot 10 #
located on South shore of Setty Lagoon containing approx. 5 Acres
of land. Location notice on SE corner of Survey ~~4107~~
LSE 2918

Section	Township	Range	Meridian
---------	----------	-------	----------

2. Are you 21 years of age or older? Yes No

3. Are you a citizen of the United States? Yes No

If "no," have you filed a declaration of intention? Yes No (If "yes," complete the following)

Give date	Name of court	City
-----------	---------------	------

4. Are you an employee, the spouse of an employee, or an agent of an employee of the Department of the Interior?
 Yes No

5. Under which law is your settlement or occupancy authorized?
 Homestead Laws Headquarters Site Law Homestead Law Trade and Manufacturing Site Law

6. Give date settlement or occupancy was made by you June 1963

7. List improvements and ownership of the improvements (If "none," write none)

3 Room dwelling - Main Bldg.
1 small cabin D.J. Reader

8. Have you previously filed application or notice of location of the type checked in Item 5? Yes No

9. What is the kind of trade, manufacturing, or other industry, or use for which this claim is maintained or desired?

N/A

10. Have you served in the United States military service? Yes No (If "yes," complete the following)

Branch of Service	Dates of Service	Serial Number	Type of Discharge

11. What road or highway is adjacent to the lands described in Item 1? (If none, write "none")

Highway 97 Above State Road

12. Have you enclosed a filing fee of \$10? Yes No

I CERTIFY That the answers or statements made by me in this notice are true, complete, and correct to the best of my knowledge and belief and are made in good faith.

July 19 1968
(Date)

D. J. Reader
(Signature in full)

Title 18, U.S.C. Section 1001, makes it a crime for any person knowingly and willfully to make to any department or agency of the United States any false, fictitious, or fraudulent statements or representations as to any manner within its jurisdiction.

INSTRUCTIONS

(Numbers correspond to the question number)

1. This notice must be filed in the proper land office.

Surveyed land (submit in duplicate)

Surveyed land must be described by legal subdivisions, section, township and range numbers, and meridian.

Unsurveyed land (submit in triplicate)

Unsurveyed land must be described by metes and bounds as accurately as possible, giving the length and direction of each of the boundaries of the tract; the description of each of the several corners; and the position of the land with reference to established survey monuments, towns, roads, creeks, rivers, mountain peaks, or other prominent topographic points, natural objects or other points of reference. If desired, to provide certainty of location of the tract, the approximate latitude and longitude of one of the corners should be given. A topographic or other map containing an outline of the boundaries of the tract may be submitted with this notice.

5. The applicable laws are:

Homestead Laws (Act of May 14, 1898, 30 Stat. 409, 48 U.S.C. 371, as amended, 43 CFR Part 2211.9).
Headquarters Site Law (Act of March 3, 1927, 44 Stat. 1364, 48 U.S.C. 461, 43 CFR Part 2233.9).
Homesite Law (Act of May 26, 1934, 48 Stat. 809, 48 U.S.C. 461, 43 CFR Part 2233.9).
Trade and Manufacturing Site Law (Act of May 14, 1898, 30 Stat. 413, 48 U.S.C. 461, 43 CFR Part 2213).

9. This item will be filled out if the notice is for a claim under the Headquarters Site Act of 1927 or under the Trade and Manufacturing Site Act of 1898. For Headquarters Site Claims, in addition to the information requested on the form, show the ownership of the business in connection with which the claim is maintained or desired.

12. The application must be accompanied by a \$10 filing fee otherwise the application will be rejected.

RECEIVED
BUREAU OF
LAND MANAGEMENT
JUL 25 AM 10:00

Form 2211-1
(October 1964)
(formerly 4-003,
4-004, & 4-007)

UNITED STATES
DEPARTMENT OF THE INTERIOR
BUREAU OF LAND MANAGEMENT

HOMESTEAD ENTRY APPLICATION
(43 USC 161, et seq.)

FORM APPROVED
BUDGET BUREAU NO. 42-R973.3

Land Office and Serial Number

F13314

ITEM 1 - TYPE OR PRINT PLAINLY IN INK

1. Name of applicant (first, middle initial, and last) Address (include zip code)
Bernard E. Darling Box 229, Fairbanks, Alaska 99707

Hereby makes application for homestead entry enlarged homestead entry additional homestead entry

2a. Give legal description of lands applied for

SECTION	TOWNSHIP	RANGE	MERIDIAN	SUBDIVISION
NE 1/4 Sec. 20	1 So.	1 West	Fairbanks	
State of Alaska				Containing a total of 160 acres

b. If an additional homestead entry, give description of original entry

SECTION	TOWNSHIP	RANGE	MERIDIAN	SUBDIVISION
State of Alaska				Containing a total of 160 acres

3a. Have you ever made entry upon any public land other than that described in Item 2b, above? Yes No
(If "yes," describe same by section, township, range, land district, number of entry, and state whether perfected)

b. Do you own more than 160 acres of land? Yes No (If "yes," give total acreage and location)

4a. Are you 21 years of age or over? Yes No
b. Are you the head of a family? Yes No
c. What is your marital status? Single Married Widowed Divorced
Give date of marriage 3/20/51
If husband is deceased, give date of death

5a. Are you a United States citizen? Yes No

b. If "no," have you filed a declaration of intention? Yes No (If "yes," complete the following)

Give Date	Name of Court	City
-----------	---------------	------

6. Have you served in the United States Military Service? Yes No (If "yes," complete the following)

Branch of Service	Dates of Service	Serial Number	Type of Discharge
Army	Sept., 1948	RA 13294873	Honorable

7. Does the land applied for contain salt springs or deposits of salt in any form sufficient to render it valuable?
 Yes No (If "yes," explain)

	YES	NO
8. Is any of the said land claimed or valuable for mining purposes?		X
9. Is any of the said land worked for minerals during any part of the year?		X
10. Are you making application for the purpose of obtaining title to mineral lands?		X
11. Is the said land occupied or improved by any Indian or other person?		X
12a. Does the land applied for contain any merchantable timber?		X
b. If additional homestead entry, does the land in your original entry contain merchantable timber?		X
13. Can the said land be successfully irrigated at a reasonable cost from any known source of water supply?		X
14. Is the required filing fee of \$25 attached?	X	
15. Have you attached the required Petition for Classification (Form 2400-7)?		X

I CERTIFY That (a) This application is made in good faith for the purpose of actual settlement and cultivation, and not as agent for or in collusion with or for the benefit of any other person, corporation, or syndicate. (b) I am well acquainted with the character of the land herein applied for and with each and every legal subdivision thereof, having personally examined same. (c) The statements made by me in this application are true, complete, and correct to the best of my knowledge and belief and are made in good faith.

Dec 30, 1970
(Date)

Bernard G. Daniels
(Signature of Applicant)

Title 18 U.S.C. Section 1001, makes it a crime for any person knowingly and willfully to make to any department or agency of the United States any false, fictitious, or fraudulent statements or representations as to any matter within its jurisdiction.

APPLICATION ALLOWED
(FOR OFFICIAL USE ONLY)

I HEREBY CERTIFY That the foregoing application filed at the Land Office in _____ is for surveyed land of the class which the applicant is legally entitled to enter under the Acts of February 19, 1909 or June 17, 1910; that there is no prior valid adverse right to the lands applied for, and has this day been allowed.

(Date Application Allowed)

(Signature of Authorized Officer)

Form 2211-1
(October 1964)
(formerly 4-003,
4-004, & 4-007)

UNITED STATES
DEPARTMENT OF THE INTERIOR
BUREAU OF LAND MANAGEMENT

HOMESTEAD ENTRY APPLICATION
(43 USC 161, et seq.)

FORM APPROVED
BUDGET BUREAU NO. 42-R973.3

Land Office and Serial Number

F13314

ITEM 1 - TYPE OR PRINT PLAINLY IN INK

1. Name of applicant (first, middle initial, and last) Address (include zip code)
Bernard E. Darling Box 229, Fairbanks, Alaska 99707

Hereby makes application for homestead entry enlarged homestead entry additional homestead entry

2a. Give legal description of lands applied for

SECTION	TOWNSHIP	RANGE	MERIDIAN	SUBDIVISION
NE 1/4 Sec. 20	1 So.	1 West	Fairbanks	
State of Alaska				Containing a total of 160 acres

b. If an additional homestead entry, give description of original entry

SECTION	TOWNSHIP	RANGE	MERIDIAN	SUBDIVISION
State of Alaska				Containing a total of 160 acres

3a. Have you ever made entry upon any public land other than that described in Item 2b, above? Yes No
(If "yes," describe same by section, township, range, land district, number of entry, and state whether perfected)

b. Do you own more than 160 acres of land? Yes No (If "yes," give total acreage and location)

4a. Are you 21 years of age or over? Yes No
b. Are you the head of a family? Yes No
c. What is your marital status? Single Married Widowed Divorced
Give date of marriage 3/20/51
If husband is deceased, give date of death

5a. Are you a United States citizen? Yes No

b. If "no," have you filed a declaration of intention? Yes No (If "yes," complete the following)

Give Date	Name of Court	City

6. Have you served in the United States Military Service? Yes No (If "yes," complete the following)

Branch of Service	Dates of Service	Serial Number	Type of Discharge
Army	Sept., 1948	RA 13294873	Honorable

7. Does the land applied for contain salt springs or deposits of salt in any form sufficient to render it valuable?
 Yes No (If "yes," explain)

	YES	NO
8. Is any of the said land claimed or valuable for mining purposes?		X
9. Is any of the said land worked for minerals during any part of the year?		X
10. Are you making application for the purpose of obtaining title to mineral lands?		X
11. Is the said land occupied or improved by any Indian or other person?		X
12a. Does the land applied for contain any merchantable timber?		X
b. If additional homestead entry, does the land in your original entry contain merchantable timber?		X
13. Can the said land be successfully irrigated at a reasonable cost from any known source of water supply?		X
14. Is the required filing fee of \$25 attached?	X	
15. Have you attached the required Petition for Classification (Form 2400-7)?		X

I CERTIFY That (a) This application is made in good faith for the purpose of actual settlement and cultivation, and not as agent for or in collusion with or for the benefit of any other person, corporation, or syndicate. (b) I am well acquainted with the character of the land herein applied for and with each and every legal subdivision thereof, having personally examined same. (c) The statements made by me in this application are true, complete, and correct to the best of my knowledge and belief and are made in good faith.

Dec 30, 1970
(Date)

Bernard G. Daniels
(Signature of Applicant)

Title 18 U.S.C. Section 1001, makes it a crime for any person knowingly and willfully to make to any department or agency of the United States any false, fictitious, or fraudulent statements or representations as to any matter within its jurisdiction.

APPLICATION ALLOWED
(FOR OFFICIAL USE ONLY)

I HEREBY CERTIFY That the foregoing application filed at the Land Office in _____ is for surveyed land of the class which the applicant is legally entitled to enter under the Acts of February 19, 1909 or June 17, 1910; that there is no prior valid adverse right to the lands applied for, and has this day been allowed.

(Date Application Allowed)

(Signature of Authorized Officer)

State Office
555 Cordova Street
Anchorage, Alaska 99501

APR 29 1971

DECISION

Bernard E. Darling	:	F-13314
Box 229	:	Homestead
Fairbanks, Alaska 99701	:	Revised Statute 2291 43 U.S.C. 164

Entry Allowed

Your homestead entry, identified by the above serial number, has at this date been allowed for the following described lands:

T. 1 S., E. 1 W., Fairbanks Meridian
sec. 20, NE $\frac{1}{4}$

The entry is subject to established easements which may cross it.

The act of March 8, 1922 (48 U.S.C. 376, 1958 edition) states:

. . . That should it be discovered at any time prior to the issuance of a final certificate on any claim initiated for unreserved lands in Alaska, that the lands are coal, oil, or gas in character, the patent issued on such entry shall contain the reservation . . . of coal, oil, or gas to the United States.

Therefore, if it should be discovered prior to issuance of final certificate for your entry that the lands are valuable or prospectively valuable for coal, oil, or gas, your entry may be impressed with a reservation to the United States of these minerals. See 43 CFR Part 2093.

You are advised that your entry is subject to further compliance with the law and regulations applicable to homesteads in Alaska. Please refer to the above serial number when corresponding with this office concerning your entry.

/s/J. A. Hagans
Chief Adjudicator

Enclosures 2
Encl. 1 - ASC 2211-2
Encl. 2 - Circular 2171

JGibbons:se 4/20/71

Homestead Homestead Laws k.S. 2291
as amended and supplemented; 43 USD 164

14

F-13314

Bernard E. Darling
Box 229
Fairbanks, Alaska 99707

T. 1 S., R. 1 W., Fbx. Meridian

Sec. 20 NE $\frac{1}{4}$

The Director
Bureau of Land Management
Department of the Interior
Washington, D. C. 20240

Dear Sir:

I have the honor to acknowledge the receipt of your letter of the 11th day of January, 1971, regarding the above described land.

The Bureau is currently processing your application for a homestead entry of the above described land.

Very truly yours,
Director

1/4/71


Application Filed. nm

Please advise whether these lands are valuable for coal, oil, gas and geothermal steam and resources prior to, on date of, and subsequent to the date of final proof.

Approx
Lat 64°46'51" N
Long 147°46'33" W

The Director MAR 2 1977
Bureau of Land Management

Survey information indicates that this
land is without value for mineral either
metalliferous or nonmetalliferous, prior
to, on, and subsequent to the final
proof date.


Regional Geologist
For the Director
Geological Survey

Homestead Homestead Laws R.S. 2291
as amended and supplemented; 43 USD 164 14 F-13314

Bernard E. Darling
Box 229
Fairbanks, Alaska 99707

T. 1 S., R. 1 W., Fbx. Meridian Sec. 20 NE $\frac{1}{4}$

1/4/71 Application Filed. nm

Please advise whether these lands are valuable for coal, oil, gas
and geothermal steam and resources prior to, on date of, and subsequent
to the date of final proof.

Approx
Lat. 64°46'51" N
Long. 147°46'33" W

HOMESTEAD FINAL PROOF AUDIT

(1) Bernard Eugene Sterling (2) Serial Number F-13314
 (FULL name of entryman)

Original Additional
 Second or (Act of _____)
 Adjoining Form

(3) Land Description

Same as on Notice of Location or entry application.
 Different from original filing.

(4) Date Not. of Loc. filed: ~~7/12/72~~ (5) Clearance letter issued: _____

(6) Date Hd. Entry Apln. filed: 1/4/71 (7) Not. of Allowance issued: 4/29/71

(8) Regular Proof Commuted Proof. Entryman filed on: 7/12/72

Witnesses filed on 8/2/72 and 8/2/72 U
~~7/12/72~~ ~~7/12/72~~ All signatures

properly affixed and notarized: Yes No

Proper final proof fees paid: Yes No

Refunds \$ _____ Additional monies required: _____

(9) Military service claimed and verified: N/A years, _____ months, _____ days.

(10) RESIDENCE

Date residence must have been established: 4/29/72

Date residence was established: 7/21/57

1st residence year: 4/29/71 to 4/29/72

PERIODS OF RESIDENCE	PERIODS OF ABSENCE
<u>4/29/71 - 4/29/72</u>	<u>none</u>
TOTAL: <u>1 yr.</u>	TOTAL: _____

2nd residence year: _____ to _____

PERIODS OF RESIDENCE	PERIODS OF ABSENCE
<u>4/29/72 - 7/12/72</u>	<u>none</u>
TOTAL: <u>2 mos. 14 days</u>	TOTAL: _____

3rd residence year: Commuted Proof

PERIODS OF RESIDENCE	PERIODS OF ABSENCE
<u>N/A</u>	_____
TOTAL: _____	TOTAL: _____

4th residence year: _____ to _____

PERIODS OF RESIDENCE	PERIODS OF ABSENCE
<u>N/A</u>	_____
TOTAL: _____	TOTAL: _____

4. Testimonies of witnesses Olyn and Steele were unacceptable as the entryman was present while testimony was being given.

5th residence year: _____ to _____

PERIODS OF RESIDENCE	PERIODS OF ABSENCE
TOTAL: <u>N/A</u>	TOTAL: _____

REMARKS: _____

(11) CULTIVATION

(The first entry year begins on the date of filing of the Notice of Location or the date of issuance of the Notice of Allowance, whichever is earlier.)

Entry or claim embraces 160 acres. Proof submitted during 2nd entry year.

Entry year	ACRES REQUIRED	CLAIMED			Kind of Crop Planted
		Entryman	1st Witness	2nd Witness	
1st (4/29/71 to 4/29/72)	<u>0</u>	<u>16</u>	<u>16</u>	14	<u>Barley</u>
2nd (4/29/72 to 4/29/73)	<u>10</u>	<u>19</u>	<u>18</u>	18	<u>Beane Grass</u>
3rd (/ / to / /)	_____	_____	_____	_____	_____
4th (/ / to / /)	_____	_____	_____	_____	_____
5th (/ / to / /)	_____	_____	_____	_____	_____

REMARKS: _____

(12) HOUSE AND IMPROVEMENTS

Final proof shows that there is a habitable house upon the land: Yes No

The final proof shows compliance with applicable laws and regulations. Route case to District Office for field investigation.

8/2/72 (Date) Jay B. Fischer (Signature)

UNITED STATES
DEPARTMENT OF THE INTERIOR
BUREAU OF LAND MANAGEMENT
DISTRICT LAND OFFICE

Anchorage, Alaska

(Place)

March 7, 1955

(Date)

NOTICE OF ALLOWANCE.

Homestead Original
Act of May 20, 1862
(12 Stat. 392)

Gerald A. Protzman
Box 305
Spenard, Alaska

Sir:

Your homestead original (Kind of application or entry), SERIAL No. 029196,

Receipt No. 226318, for S¹/₄SW¹/₄ Section 11, N¹/₂SW¹/₄ Section 14


Section 11 and 14

Township 6 N, Range 8 W, Seward Meridian,

containing 160 acres, has been this day allowed, subject to
your further compliance with law and regulations applicable thereto.

In correspondence relating to this entry, always refer to the
serial number.

Very respectfully,



VIRGIL O. SEISER,
MANAGER

UNITED STATES
DEPARTMENT OF THE INTERIOR
BUREAU OF LAND MANAGEMENT

RECEIVED
BUREAU OF
LAND MANAGEMENT

MAR 19 1 15 PM 1957

.....
(Place)

.....
(Date)

LAND OFFICE
ANCHORAGE, ALASKA

RELINQUISHMENT OF ENTIRE CLAIM

I hereby relinquish to the United States all my right, title, and interest in
and to Entry No., made at
(Name Land Office where entry was made)

the land being described as follows:.....

....., Section

Township, Range, Meridian.

.....
(Signature)

Title 18, U. S. C., sec. 1001, makes it a crime for any person knowingly and willfully to make to any department or agency of the United States any false, fictitious or fraudulent statements or representations as to any matter within its jurisdiction.

Relinquishments of homestead entries cannot be accepted if the entryman be dead unless executed by the statutory successors named in Sec. 2291, R. S. Where no widow survives and the relinquishment is executed by the heir or heirs, a statement must be attached setting forth the names of all the heirs, and their relationship to the entryman.

RELINQUISHMENT OF PORTION OF ENTRY

I hereby relinquish to the United States all my right, title, and interest in
and to the following-described land: *S 1/2 SW 1/4* containing *8.0 acres*

....., Section *11*

Township *5N*, Range *8W*, *SEWARD* Meridian, being part of the land

embraced in Entry No. *029196*, made at *Anchorage Alaska*
(Name Land Office where entry was made)

Gerald A. Proszman
(Signature)

copy attached