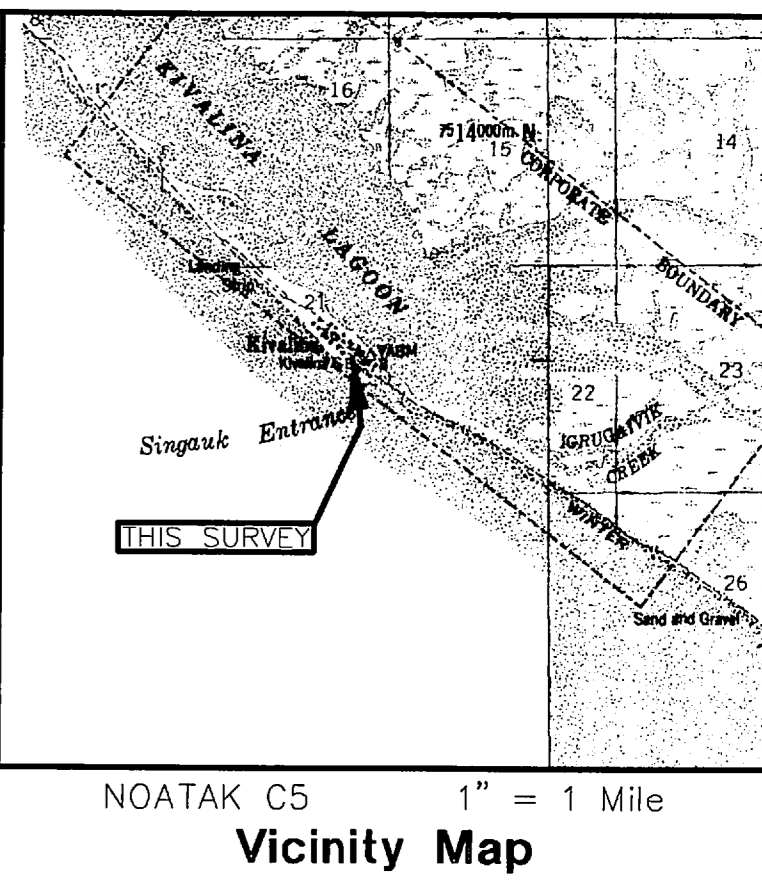


**TAX CERTIFICATE**  
 Parcels affected by this plat are not subject to taxation, at the time of filing.



- NOTES:**
- 1) BERINGS AND DISTANCES SHOWN HEREON ARE RECORD, UNLESS OTHERWISE NOTED.
  - 2) RECORD INFORMATION ON THIS PLAT IS TAKEN FROM THE ORIGINAL PLAT OF US SURVEY 5582.
  - 3) THE PURPOSE OF THIS PLAT IS TO VACATE THE RIGHT OF WAY SHOWN AND TO ESTABLISH 'REVERSION RIGHT' AREAS OF ABUTTING PARCELS ONLY. NO FIELD SURVEY WAS CONDUCTED.



**LEGEND**

- (C) CALCULATED DATA
- BOUNDARY LINE REMOVED
- AREA VACATED
- L1 LINE NUMBER

**CERTIFICATE OF OWNERSHIP**

I, the undersigned, Mayor of the City of Kivalina, certify that the City of Kivalina is the holder of the Bering Street and Corwin Street right of ways, as shown on this plat.

Hon. Bert Adams Sr.  
 P. O. Box 50079  
 Kivalina, Alaska 99750

*Bert Adams Sr.* 3/18/08  
 Authorized Signature Date  
 Mayor, City of Kivalina

**ACCEPTANCE OF PLAT**

The Mayor hereby accepts this plat of vacation of public right of ways and agrees to the reversion of vacated areas to abutting owners.

*Bert Adams Sr.* 3/18/08  
 Mayor, City of Kivalina Date

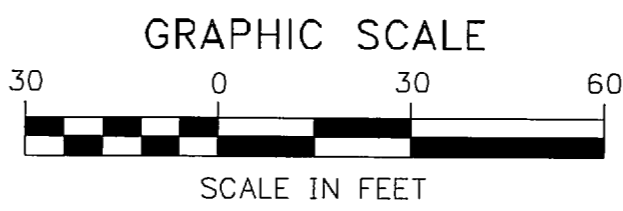
**NOTARY'S ACKNOWLEDGEMENT**

Subscribed and sworn to before me this 18th day of March, 2008, by *Jade L Hill* Asst. to the Mayor (Name) (Title)

*[Signature]* 11-19-2011  
 Notary Public for Alaska My commission expires:

2008-2  
 Kotzebue REC DIST  
 DATE 4-8-2008  
 TIME 1:44 P M  
 Requested By  
 Address *Jandye et al*


LINE TABLE		
L1	S19°56'18"W	37.72
L2	S36°05'08"W	43.31
L3	S67°51'50"W	37.51
L4	N41°31'00"E	26.23



**BASIS OF BEARING**  
 The Basis of Bearing for this plat is Astronomic North, from the original plat of US Survey 5582.

**SURVEYOR'S CERTIFICATE**  
 I certify that I am properly registered and licensed to practice land surveying in the State of Alaska, that this plat represents only the vacation of right of ways as shown, and the areas of reverted ownership under rights of reversion. No field survey was conducted for the preparation of this plat.

*David L. Lucas* 2/20/2008  
 Registered Land Surveyor Date



**PLAT APPROVAL**  
 This plat is approved by the Mayor of the Northwest Arctic Borough, or the Mayor's designee, in accordance with AS 40.15.

*[Signature]* 03-18-08  
 Mayor Date

**VACATION OF RIGHT OF WAY**  
 CONSISTING OF THE VACATION OF PORTIONS OF BERING STREET AND CORWIN STREET AND THE REVERSION TO CENTERLINE OF LOTS 1 AND 2, BLOCK 6, AND LOT 4, BLOCK 3, US SURVEY 5582, SECTION 21, T27N, R26W, KATEEL RIVER MERIDIAN

KIVALINA, ALASKA KOTZEBUE RECORDING DISTRICT

Prepared By:  
**Alaska Native Tribal Health Consortium DEHE**  
 1901 Bragaw Street, Suite 200  
 Anchorage, Alaska, 99508-3440  
 (907) 729-3600  
 DAVID L. LUCAS, RLS #8263

Survey Date: N/A Scale: 1" = 30'  
 Date Prepared: 2/20/2008 Drawn By: DLL  
 Project No: AN 04-R77 Checked By: DLL  
 PA No: Sheet No: 1 of 1