

CERTIFICATE OF OWNERSHIP

I, the undersigned, hereby certify that the N.W. INUPIAT REGIONAL HOUSING AUTHORITY is the owner of the property shown and described hereon and further does hereby approve and adopt this plat of subdivision.

Jeffrey J. Hadley 4-4-89
 JEFF HADLEY, EXECUTIVE DIRECTOR Date
 NW INUPIAT REGIONAL HOUSING AUTHORITY

NOTARY ACKNOWLEDGEMENT

Subscribed and sworn to before me this 4th day of April, 1989.

Sharon S. Lee
 NOTARY FOR ALASKA
 MY COMMISSION EXPIRES: 10-04-90

CERTIFICATE OF APPROVAL BY PLANNING COMMISSION

This plat of subdivision was approved by the NORTHWEST ARCTIC BOROUGH PLANNING COMMISSION at the meeting of March 21, 1989 by RESOLUTION # MOTION.

By: Walter A. Singer Date 3/30/89
 Title: Chairman

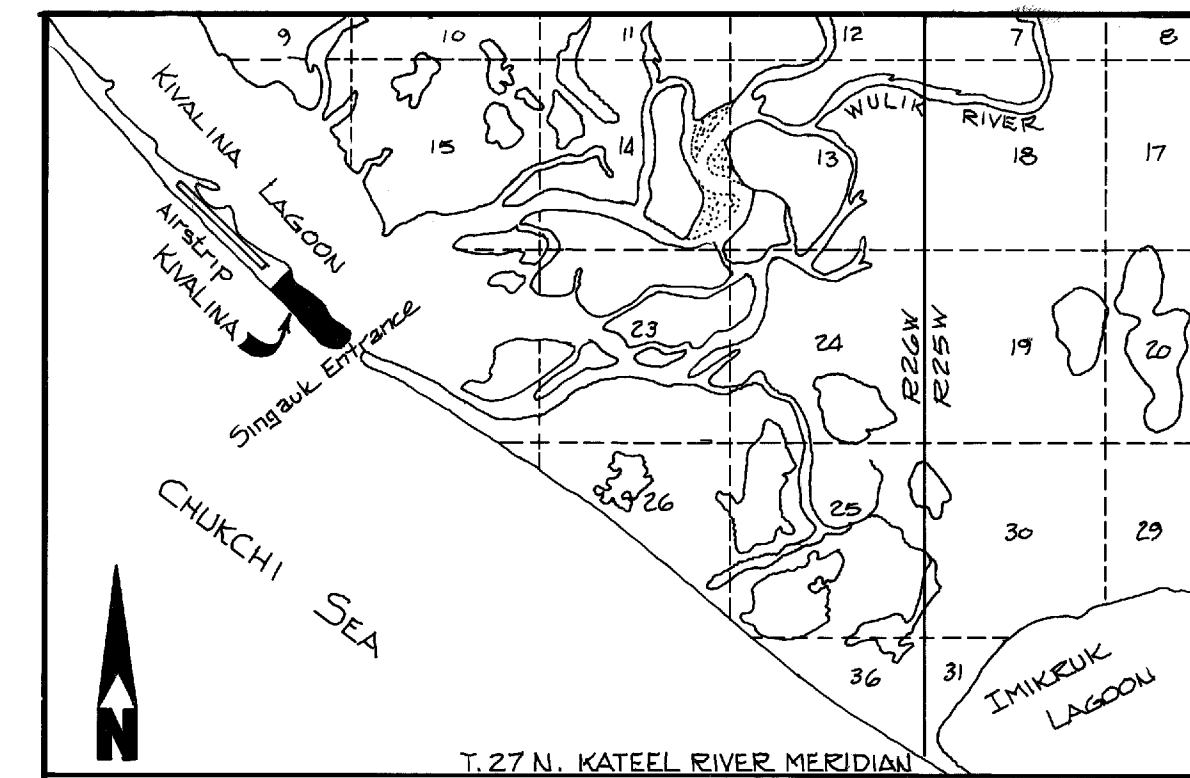
CERTIFICATE OF APPROVAL BY THE ALASKA

DEPARTMENT OF ENVIRONMENT CONSERVATION

This plat of subdivision was reviewed in accordance with 18 AAC 72.065 and is approved subject to any noted restrictions.

By: [Signature] Env. Ence. Date 3-14-89
 Title:


NOT SUBJECT TO TAXATION AT THIS TIME
 KOTZEBUE RECORDING DISTRICT



PLAT OF
 Lots 2A & 2B, Block 10, US Survey # 5582
 a subdivision of
 Lot 2, Block 10, US Survey # 5582
 (KIVALINA TOWNSITE SURVEY)


PREPARED BY: KOWCHEE INC. 1042 E. 6th AVE. ANCHORAGE, AK, 99501
 PREPARED FOR: NW INUPIAT HOUSING P.O. Box 331 KOTZEBUE, AK, 99752

Date: 3 Jan. '89 By: PD Whipple Field Book: 88-04 SHEET
 Scale: 1" = 100' W.O. # 8817 DRWG # 1 of 1



SURVEYOR'S CERTIFICATION

I, Paul D. Whipple LS-6992, do hereby certify that I am registered in the State of Alaska as a professional Land Surveyor and that this plat of subdivision is a true and accurate representation of a survey made by me and that monumentation shown does exist as described and that all dimensions and other details shown are correct.



NOTES:

- 1) All Sewer and Water service shall be provided by community owned and operated utility systems.
- 2) This is a RECORD BOUNDARY PLAT no corners were set or re-established.