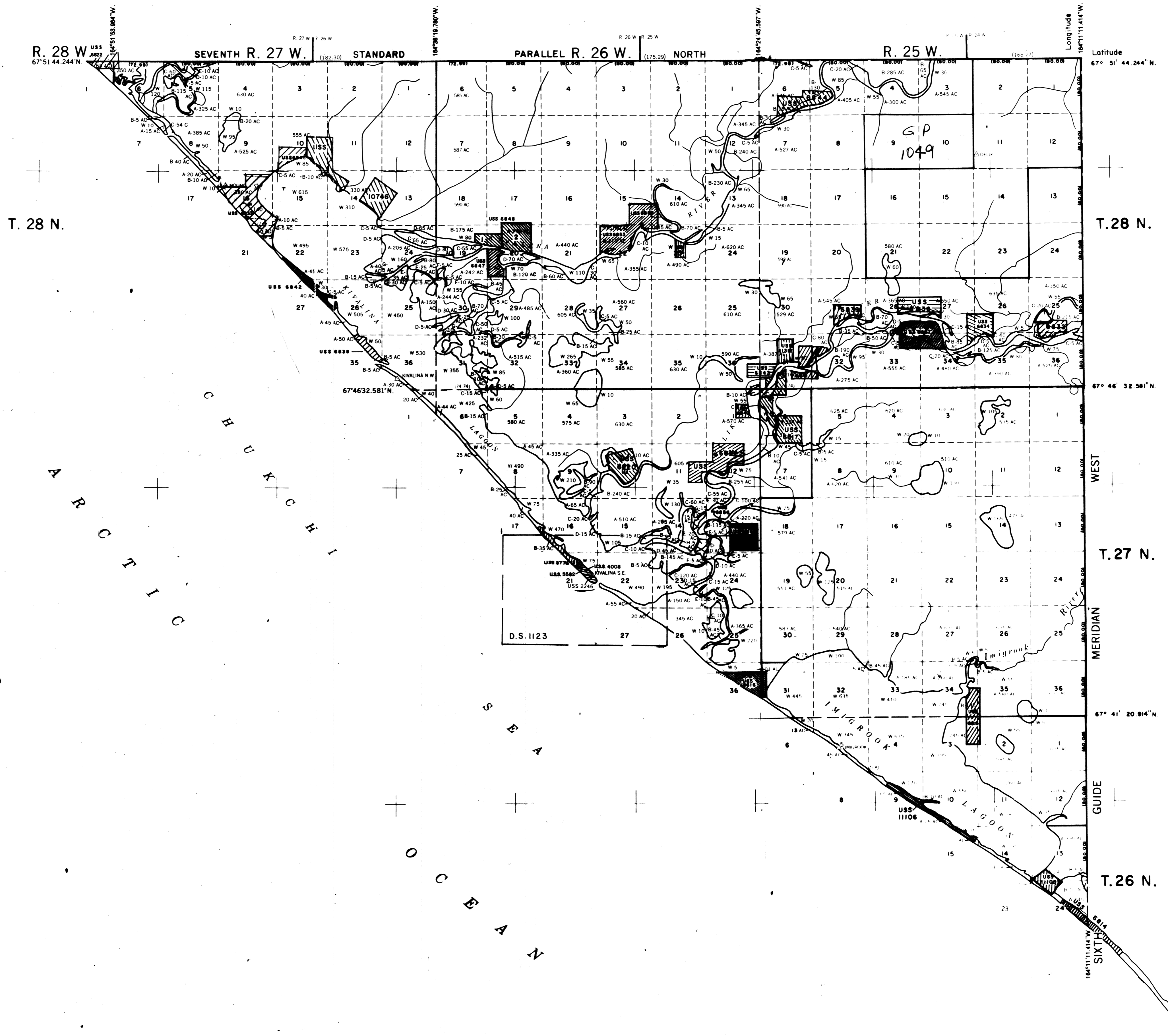
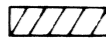
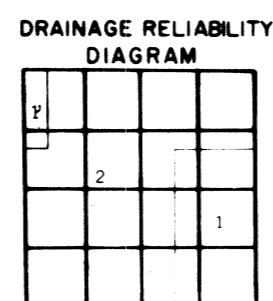


TOWNSHIPS 26 TO 28 NORTH, RANGES 25 TO 28 WEST, KATEEL RIVER MERIDIAN, ALASKA PROTRACTED (UNSURVEYED)




 Surveyed land, refer to official survey plats for this area.
 Unless otherwise shown each Section contains 640 acres.
 Fractional portions of land areas in each Section designated by letters A, B, C, etc.
 Water area in each Section designated by letter W.
 Water areas based upon U.S.G.S. and A. M. S. quadrangles



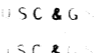


1 DRAINAGE FROM TOPOGRAPHIC QUADRANGLES 1:62,500 SERIES
 2 DRAINAGE FROM TOPOGRAPHIC QUADRANGLES 1:50,000 SERIES

Revised After Approval
 USS 3776 Added Mar 1962
 USS 4008 Added Mar 1962
 District Sheet 1123 Added July, 1965
 USS 5582 added Jun, 1977
 All Top added 3/79
 USS 6853 added 6/82
 USS 6837 added 6/82
 USS 6816 added 7/82
 USS 6845 added 9-82
 USS 6836 added 9-82
 USS 6822 added 1-83
 USS 6816 added 1-83
 USS 6842 added 1-83
 USS 6814 added 8/24/88
 USS 6834 added 8/26/88
 USS 6847 added 8/26/88
 USS 6848 added 8/26/88
 USS 6856 added 7/14/92
 USS 6850 added 11/05/92
 6817(1)12/88, 6820, 6846, 6844, 6832, 6836, 6835, 10746, ADDED 10/23/95

Scale in Chains



CONTROL LEGEND

 1st order control
 2nd order control
 3rd order control

UNITED STATES
 DEPARTMENT OF THE INTERIOR
 BUREAU OF LAND MANAGEMENT

WASHINGTON, D. C., SEPT. 14, 1960

This diagram represents the official protraction of the rectangular system of surveys in this area and is hereby approved

For the Director

Clark J. Humm

Acting Cadastral Engineering Staff Officer

