

# SURVEYED TOWNSHIP 27 NORTH RANGE 26 WEST OF THE KATEEL RIVER MERIDIAN, ALASKA

Lat 67°46'32.58"N  
Long 164°24'45.60"W

STATUS OF PUBLIC DOMAIN  
LAND AND MINERAL TITLES

## MTP

*FOR ORDERS EFFECTING DISPOSAL OR USE OF UN-IDENTIFIED LANDS WITHDRAWN FOR CLASSIFICATION MINERALS, WATER AND/OR OTHER PUBLIC PURPOSES REFER TO INDEX OF MISCELLANEOUS DOCUMENTS.*

*PL 92-203 Wdl F14876*

*PLO 5184 Wdl Cl affects Lds/Interests not conveyed*

*FF084520 WD to US Trail A affects:*

*Sec 13: Excl USS 6818 (NA F14161)*

*USS 6856 (NA F14203-A)*

*Sec 14: Excl USS 6856 (NA F14203-A)*

*Sec 15: Fractional*

*Sec 16: (fractional) Excl USS 3776 and any*

*portion w/i Kivalina Airport*

*Secs 22 and 23: Fractional*

*Sec 24*

*FF084520 WD to US Trail B affects:*

*Sec 14: Excl USS 6856 (NA F14203-A)*

*Sec 15: Fractional*

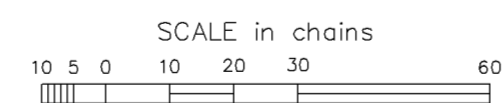
*Secs 22 and 23: Fractional*

*Sec 24*

*F89434 SS Amdt PL 96-487 Sec 906(e) Top Filed*

*F89467 SS Amdt PL 96-487 Sec 906(e) Top Filed*

*\* Islands det to have emerged from bed of nav water body which passed to State of Alaska under Equal Footing Doctrine at time of statehood. See AAB6718-IR*



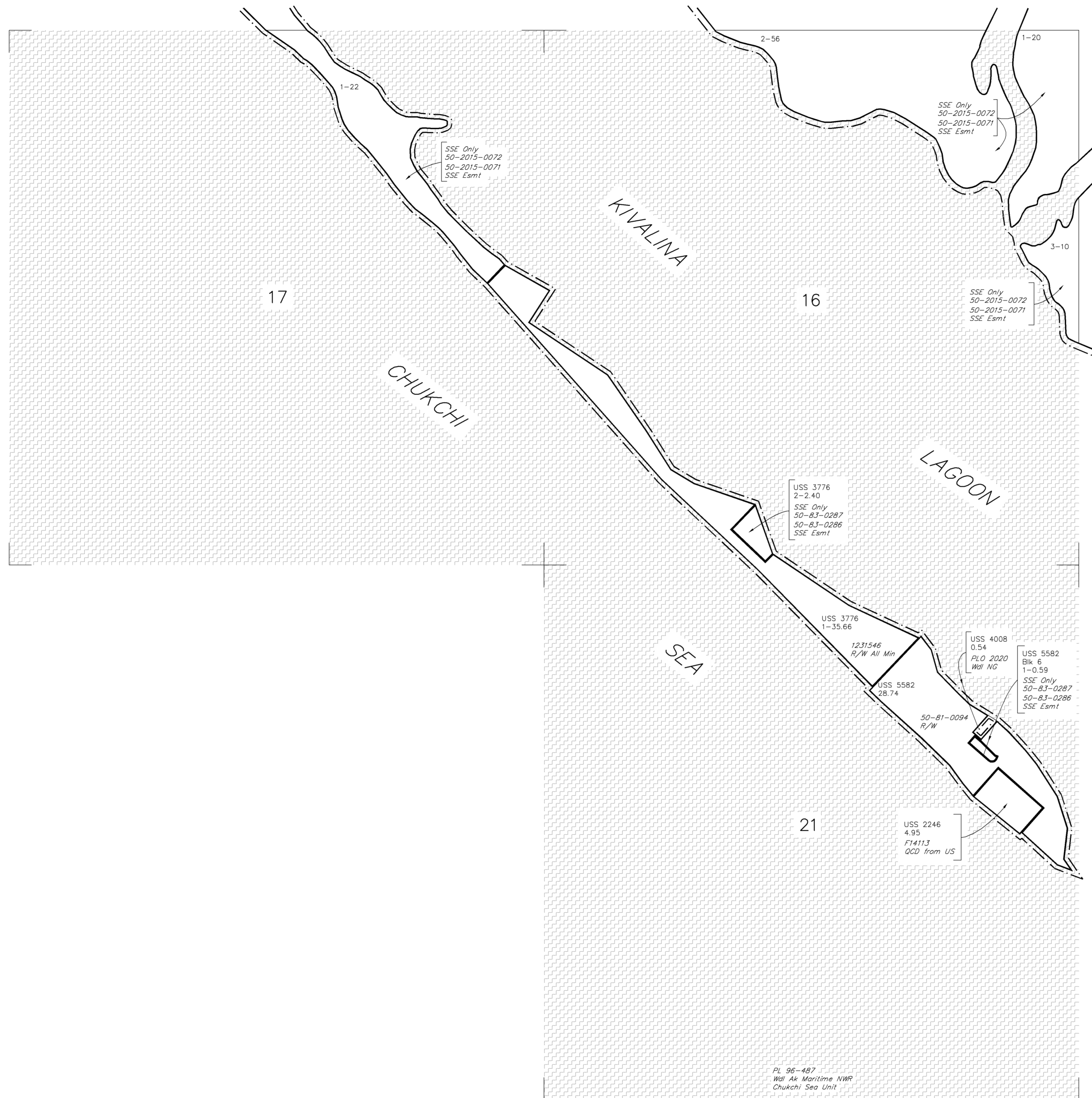
**WARNING:**  
This plot is the Bureau's Record of Title, and should be used only as a graphic display of the township survey data. Records hereon do not reflect title changes which may have been effected by lateral movements of rivers or other bodies of water. Refer to the cadastral surveys for official survey information.

CURRENT TO	
5-29-2015	

KR Mer  
T 27 N  
R 26 W

ACAD

SURVEYED TOWNSHIP 27 NORTH RANGE 26 WEST OF THE KATEEL RIVER MERIDIAN, ALASKA



STATUS OF PUBLIC DOMAIN  
LAND AND MINERAL TITLES

**MTP  
SUPPL SECS 16,17 & 21**  
NO 1

FOR ORDERS EFFECTING DISPOSAL OR USE OF UN-IDENTIFIED LANDS WITHDRAWN FOR CLASSIFICATION MINERALS, WATER AND/OR OTHER PUBLIC PURPOSES REFER TO INDEX OF MISCELLANEOUS DOCUMENTS.

PL 92-203 Wd F14876

PLO 5184 Wd CI affects Lds/Interests not conveyed

FF084520 WD to US Trail A affects:

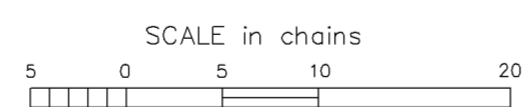
Sec 16: (fractional) Excl USS 3776 and any portion w/i Kivalina Airport

FF084520 WD to US Trail B affects:

Sec 16: (fractional) Excl USS 3776 and any portion w/i Kivalina Airport

F89434 SS Amdt PL 96-487 Sec 906(e) Top Filed

F89467 SS Amdt PL 96-487 Sec 906(e) Top Filed



WARNING:  
This plot is the Bureau's Record of Title, and should be used only as a graphic display of the township survey data. Records hereon do not reflect title changes which may have been effected by lateral movements of rivers or other bodies of water. Refer to the cadastral surveys for official survey information.

CURRENT TO		NO 1
5-29-2015		KR Mer
		T 27 N
		R 26 W

ACAD