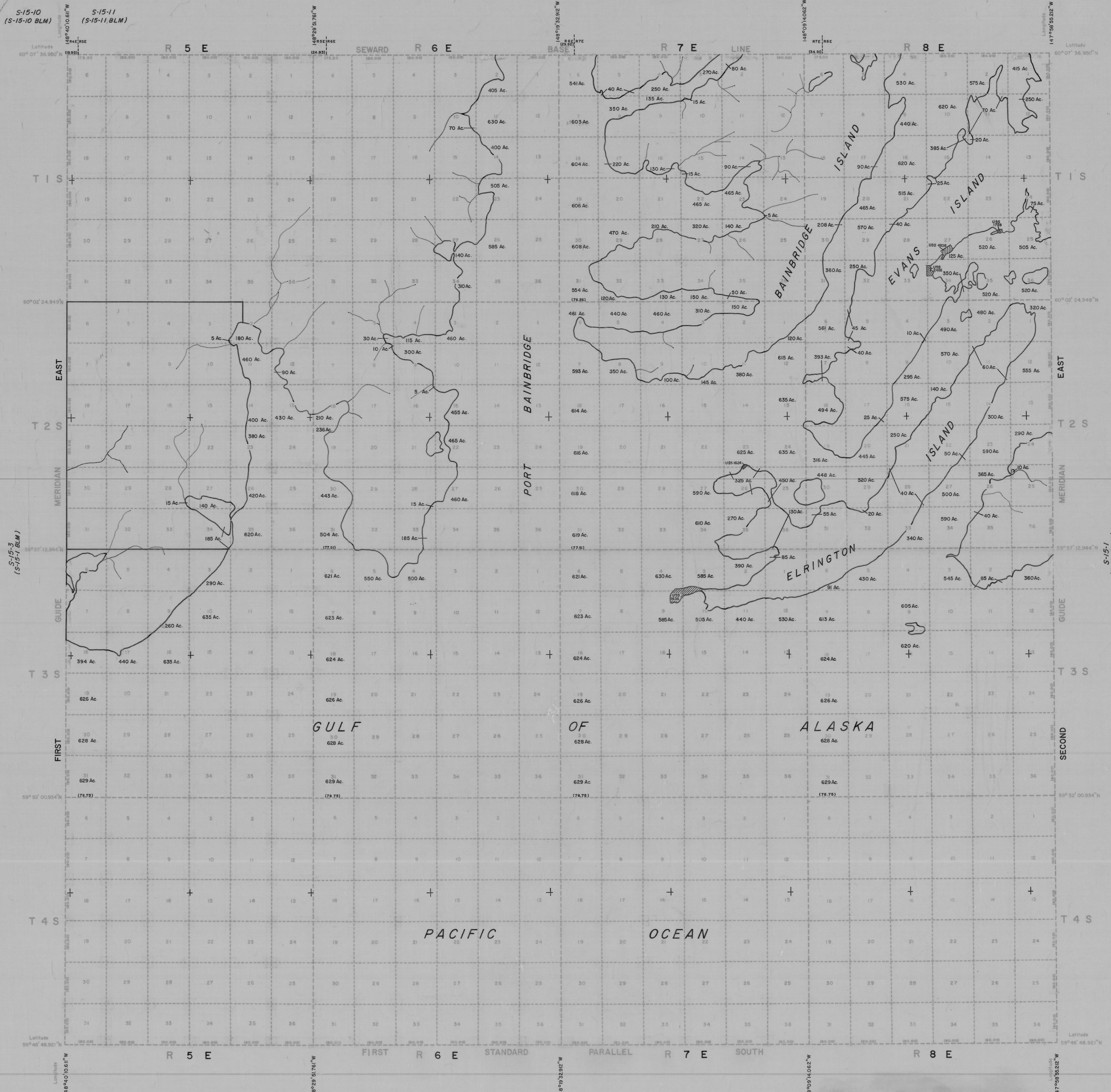
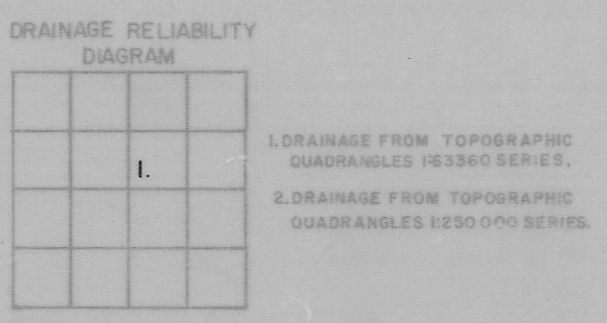


TOWNSHIPS 1 TO 4 SOUTH, RANGES 5 TO 8 EAST, SEWARD MERIDIAN, ALASKA  
PROTRACTED (UNSURVEYED)

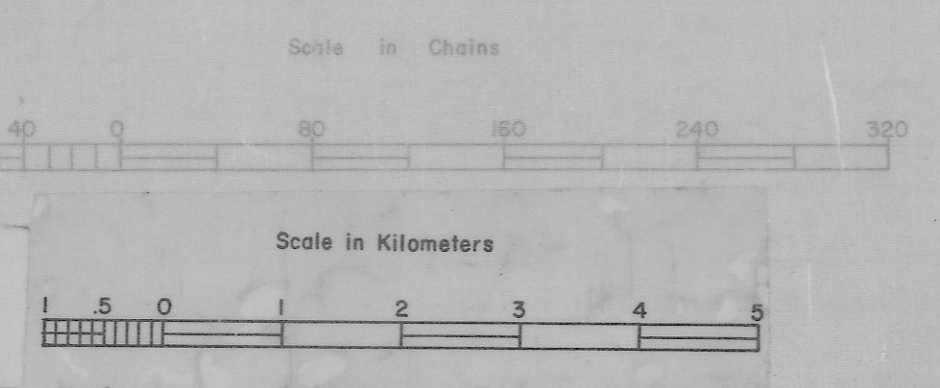


Surveyed. See official plats for areas.  
Unless otherwise shown each Section contains 640 acres.



Water areas based upon U.S.G.S. quadrangle sheets  
Water areas computed to nearest five acres.

1 meter = 3.280833 US survey ft.  
1 meter = 0.497096 US chain  
1 US acre = 404687 Hectare



6/10/82	Added surveyed exterior boundary for T3S, R5E	ED	LR	MUR
5/19/72	Added the following US Surveys: A1 3S,7E-USS 1636, 2S,7E-USS 1624 and of 1S,8E-USS 1728, 2490, 4936	LRE		ILY
DATE	REVISIONS	DRN	CK'D	APP'D

STATE OF ALASKA  
DEPARTMENT OF NATURAL RESOURCES  
DIVISION OF LANDS  
ANCHORAGE, ALASKA

**GRID NO. S-15-2**

Traced by \_\_\_\_\_ Checked by \_\_\_\_\_  
Approval Recommended by \_\_\_\_\_  
Approved by \_\_\_\_\_ Director Date August 4, 1980  
ROSCOE E. BELL