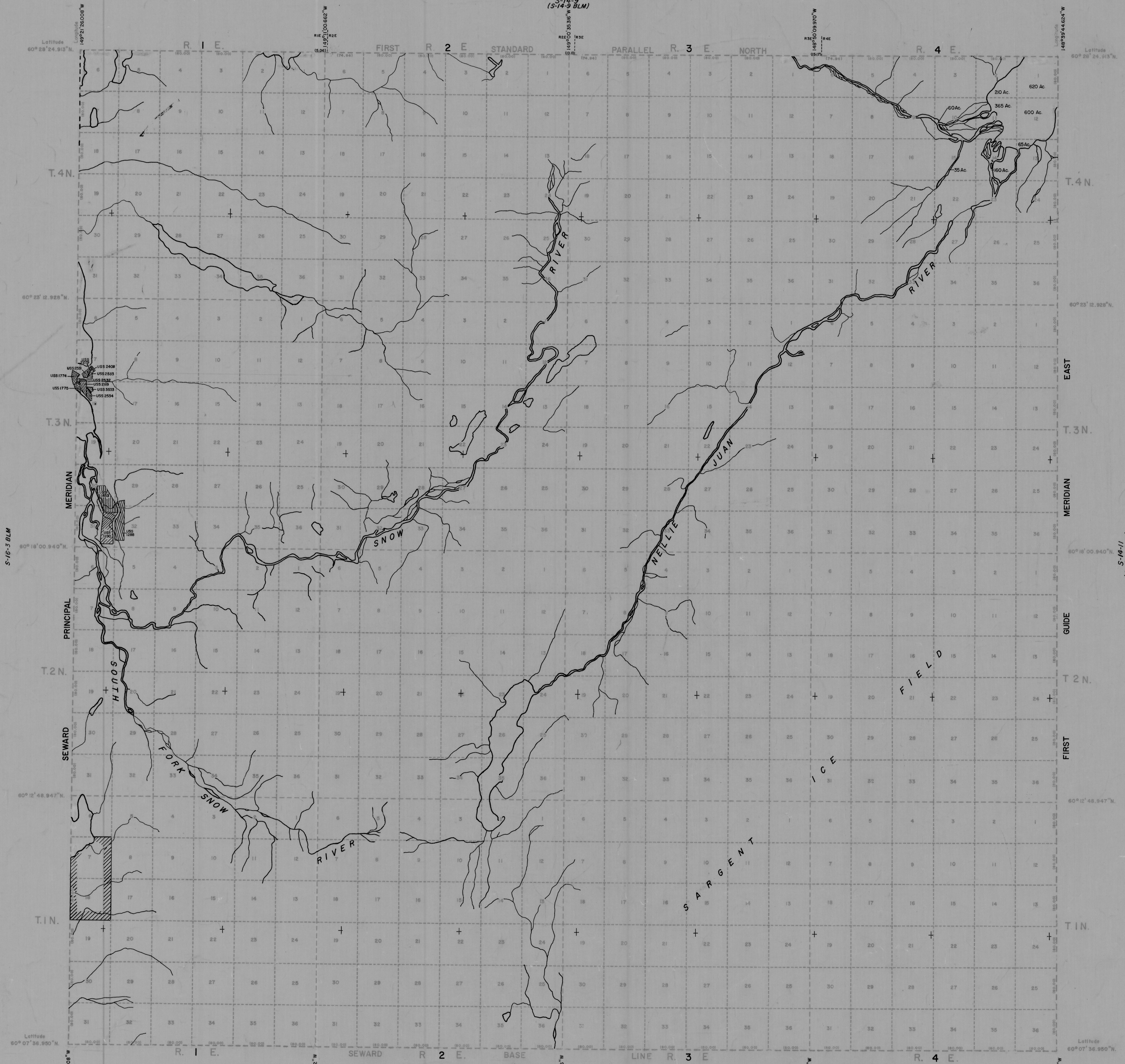




TOWNSHIPS 1 TO 4 NORTH, RANGES 1 TO 4 EAST, SEWARD MERIDIAN, ALASKA  
PROTRACTED (UNSURVEYED)




 Surveied. See official plats for areas  
 Unless otherwise shown each Section contains 640 acres.

Water area based upon U.S.G.S. quadrangle sheets.  
 Water areas computed to the nearest five acres.



I. DRAINAGE FROM TOPOGRAPHIC QUADRANGLES 1:25,000 SERIES  
 II. DRAINAGE FROM TOPOGRAPHIC QUADRANGLES 1:50,000 SERIES

S-15-3 (S-15-3 BLM)



1 meter = 3.2808333 U.S. survey ft.  
 1 meter = 0.497096 U.S. chain  
 1 US acre = 404687 Hectare

DATE	REVISION	DRAWN	CKD	APP'D
5/22/71	Added the following surveys: At T.3N., R.1E., USS 1289, 1774, 1775, 1853, 219, 2279, 2408, 2531, 2532, 2533, 2534, 2535 and at T.1N., R.1E., Surveyed Sec 7818.			

STATE OF ALASKA  
DEPARTMENT OF NATURAL RESOURCES  
DIVISION OF LANDS  
ANCHORAGE, ALASKA

GRID NO. S-14-10

Traced by *[Signature]* Checked by *[Signature]*  
Approval Recommended *[Signature]*

Approved *[Signature]*, Director Date August 4, 1960