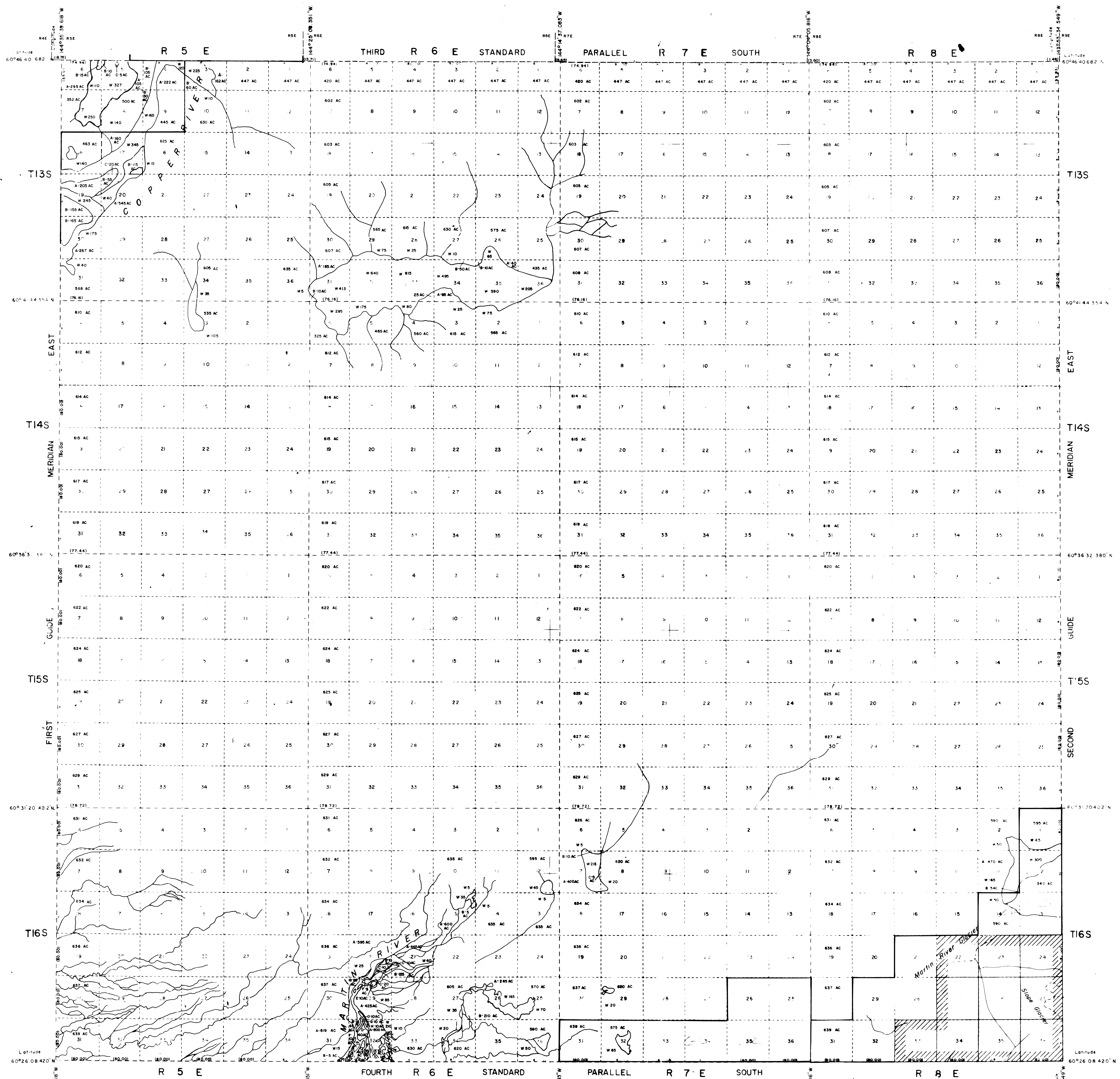
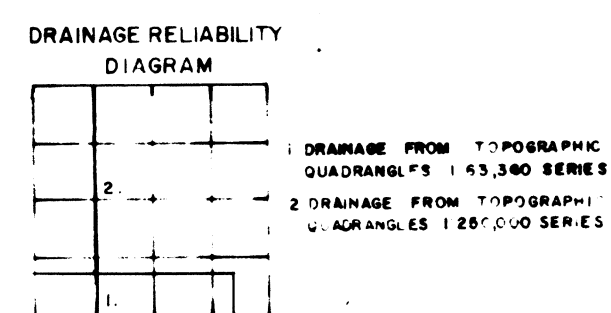


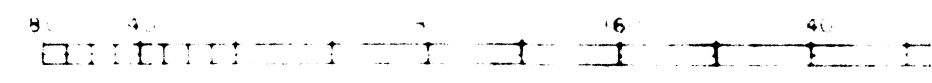
TOWNSHIPS 13 TO 16 SOUTH, RANGES 5 TO 8 EAST, COPPER RIVER MERIDIAN, ALASKA
 PROTRACTED (UNSURVEYED)



Surveyed; See official plats for areas
 unless otherwise shown each Section contains 640 acres
 Fractional portions of land areas in each Section
 designated by letters A, B, C, etc.
 Water area in each Section designated by letter W
 Water area based upon U.S.G.S. quadrangle sheets.



Scale in Chains



T16S, R7E, ADDED 11/9/95
 T13S, R5E, ADDED 11/9/95
 T13S, R5E, SUPPLEMENTAL, ADDED 10/28/98
 REVISED AFTER APPROVAL

UNITED STATES
 DEPARTMENT OF THE INTERIOR
 BUREAU OF LAND MANAGEMENT
 WASHINGTON, D.C. SEPTEMBER 20, 1960

This diagram represents the official
 protraction of the rectangular system
 of surveys and is hereby approved

For the Director

James Wood

Cadastral Engineering Staff Officer