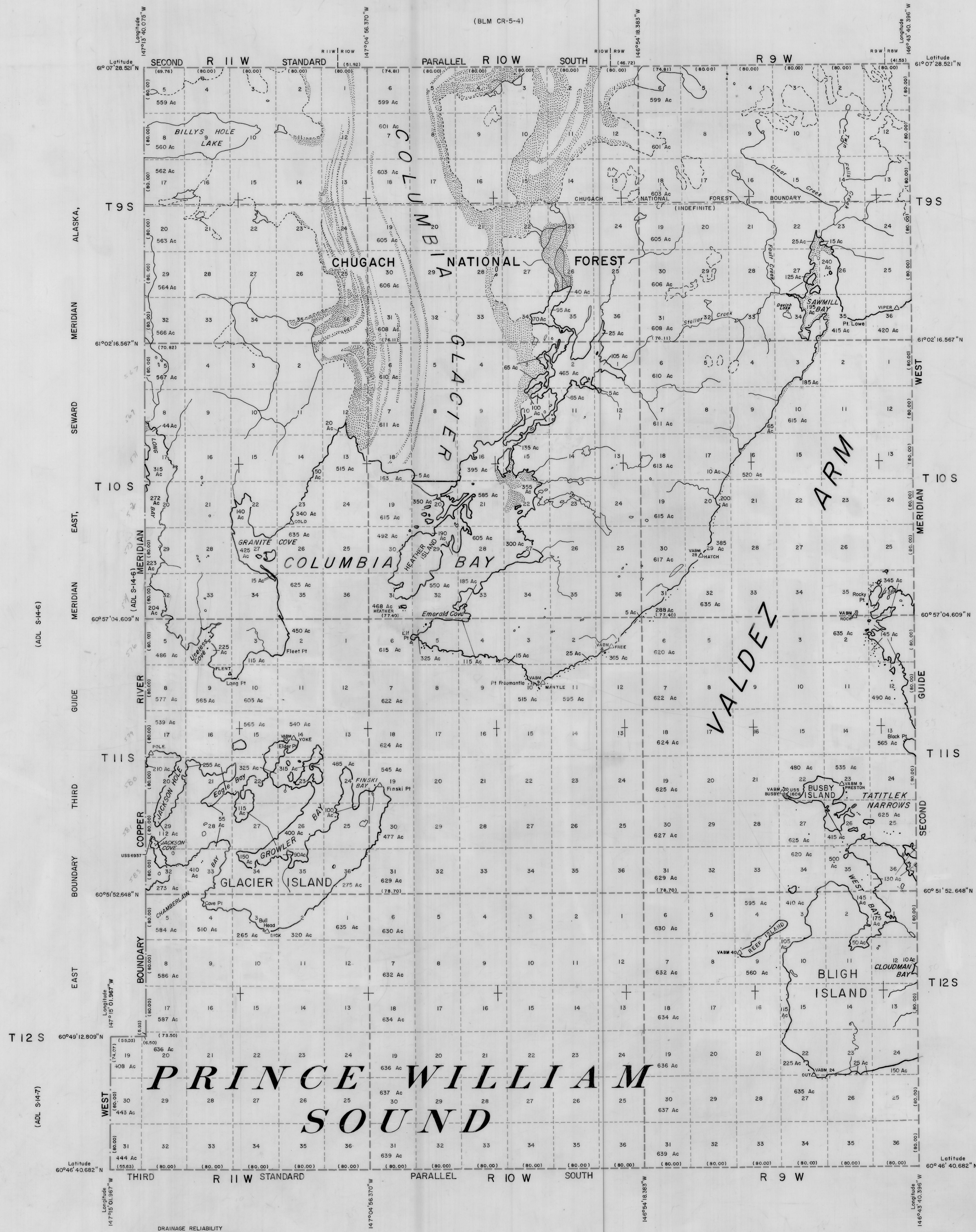

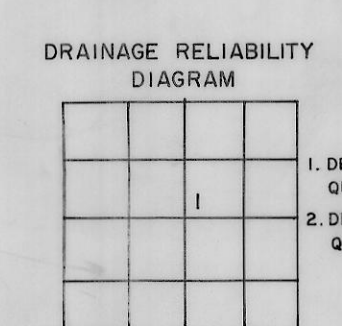


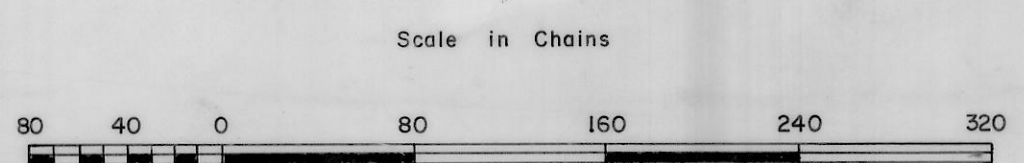
TOWNSHIPS 9 TO 12 SOUTH, RANGES 9 TO 11 WEST, COPPER RIVER MERIDIAN, ALASKA PROTRACTED (UNSURVEYED)



 Surveied. See official plats for areas.
 Unless otherwise shown, each Section contains 640 acres.
 Water acreage is computed to the nearest five acres.
 Topography is based upon U.S.G.S. quadrangles, 1:63,360 series, Seward D-1, Cordova D-8, Anchorage A-1 and Valdez A-8.



1. DRAINAGE FROM TOPOGRAPHIC QUADRANGLES 1:63,360 SERIES.
2. DRAINAGE FROM TOPOGRAPHIC QUADRANGLES 1:250,000 SERIES.



1 meter = 3280.833 US survey ft
 1 meter = 0.497096 US chain
 1 US acre = 4046.87 Hectare

STATE OF ALASKA DEPARTMENT OF NATURAL RESOURCES DIVISION OF LANDS ANCHORAGE, ALASKA	
GRID NO CR-5-9	
DRWN. BY L.R.E. 6-20-69	APPROVAL RECOMMENDED <i>[Signature]</i>
DATE APPROVED 12/14/72	APPROVED <i>[Signature]</i>
SCALE Bar Scale Shown	CHECKED <i>[Signature]</i>

11/29/82	Plotted USS 6937, T11S, R11W, CRM	DG	ED	MW/C
7/29/82	Added Twp. Survey, T10S, R10W	CMR	JLV	MW/C
DATE	REVISION	DRN.	CK'D.	APPR'D.