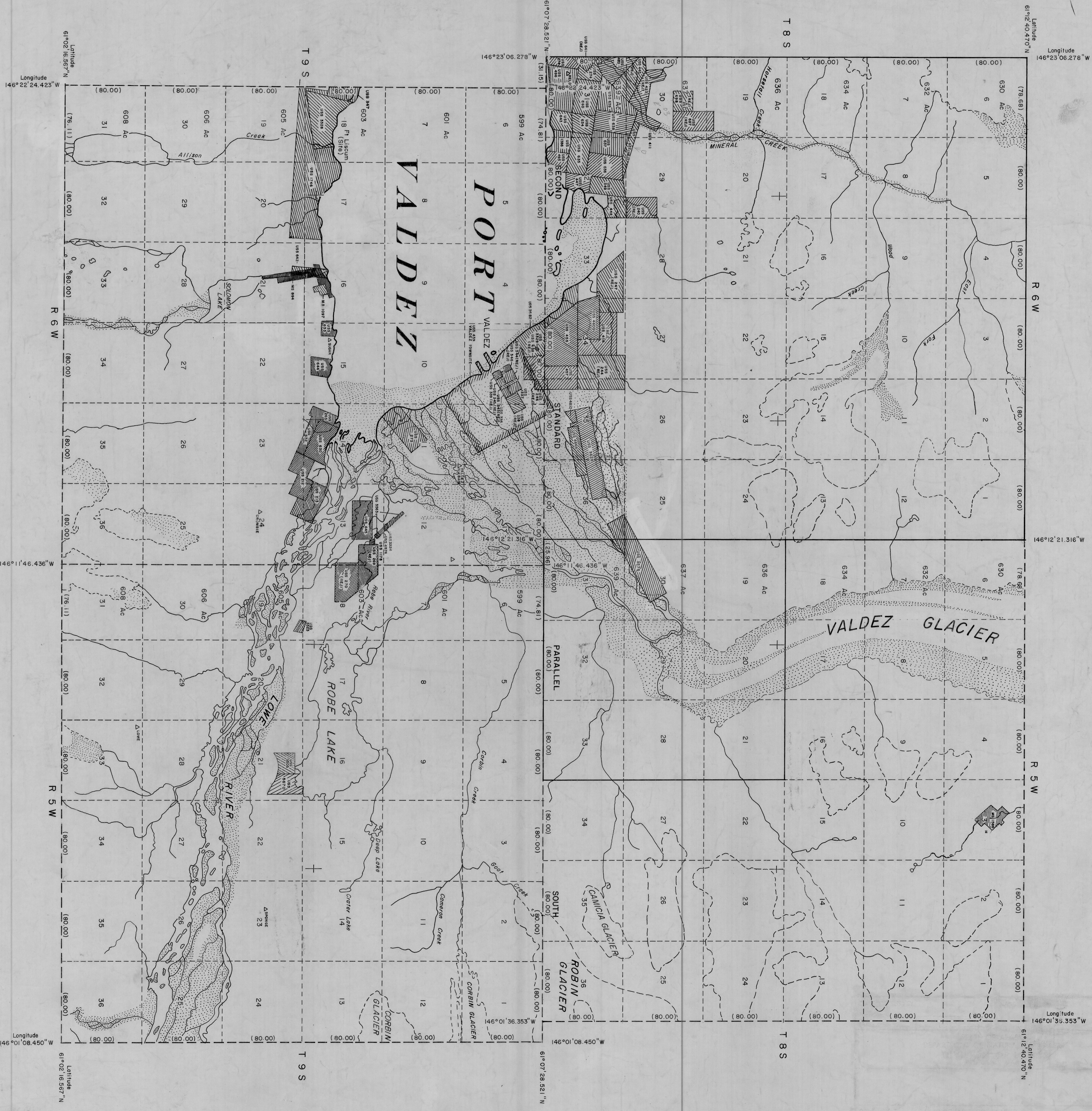


TOWNSHIPS 8 TO 9 SOUTH, RANGES 5 TO 6 WEST, COPPER RIVER MERIDIAN, ALASKA  
PROTRACTED (UNSURVEYED)




Latitude 61°02'22.24.423" N  
Longitude 146°22'24.423" W  
Latitude 61°02'16.567" N  
Longitude 146°01'08.456" W  
Latitude 61°02'28.521" N  
Longitude 146°01'36.353" W  
Latitude 61°12'21.316" W  
Longitude 146°01'35.353" W

Surveied. See official plats for areas.  
Unless otherwise shown each Section contains 640 acres.  
Total acreage of West Tier Sections are shown on this sheet.  
For offshore acreage see CR-5-8 and CR-5-5. This is on  
Auxiliary Sheet for the purpose of showing U.S. Surveys.


Topography based upon USGS quadrangles  
(REJ) after survey no. indicates survey has been cancelled,  
reflected or discontinued.  
Topography is based upon USGS quadrangles Valdez A-6 and A-7.

1. DRAINAGE FROM TOPOGRAPHIC  
CONTAMINATED AREAS  
2. DRAINAGE FROM TOPOGRAPHIC  
CONTAMINATED AREAS



1 meter = 3280.333 US survey ft  
1 meter = 0.00093 US chain  
1 US acre = 0.404687 Hectare

Scale in Kilometers



Scale in Chains



CR-5-84	USGS 1:250,000	USGS 1:250,000	USGS 1:250,000
7/74	USGS 1:250,000	USGS 1:250,000	USGS 1:250,000
12/27	USGS 1:250,000	USGS 1:250,000	USGS 1:250,000
CR-5-84	USGS 1:250,000	USGS 1:250,000	USGS 1:250,000

STATE OF ALASKA  
DEPARTMENT OF NATURAL RESOURCES  
DIVISION OF LANDS  
ANCHORAGE, ALASKA

GRID No CR-5-84

DRAWN BY: L.R.E.  
DATE APPROVED: 6/11/68

APPROVED: [Signature]  
DATE: 6/12/68

SCALE: Shown. See Bar Scale at Left.  
CHECKED: [Signature]  
DATE: 2/1/68