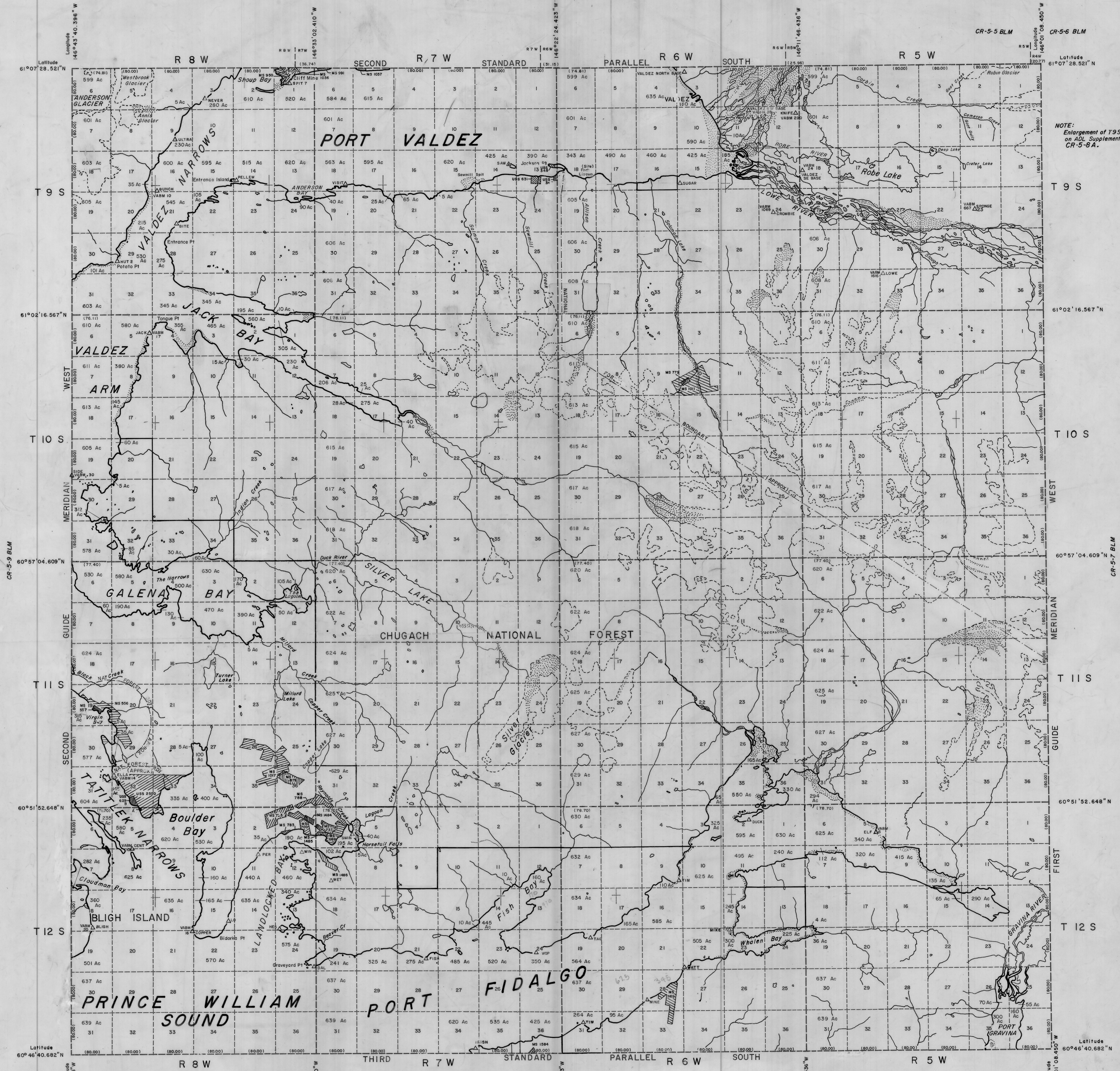

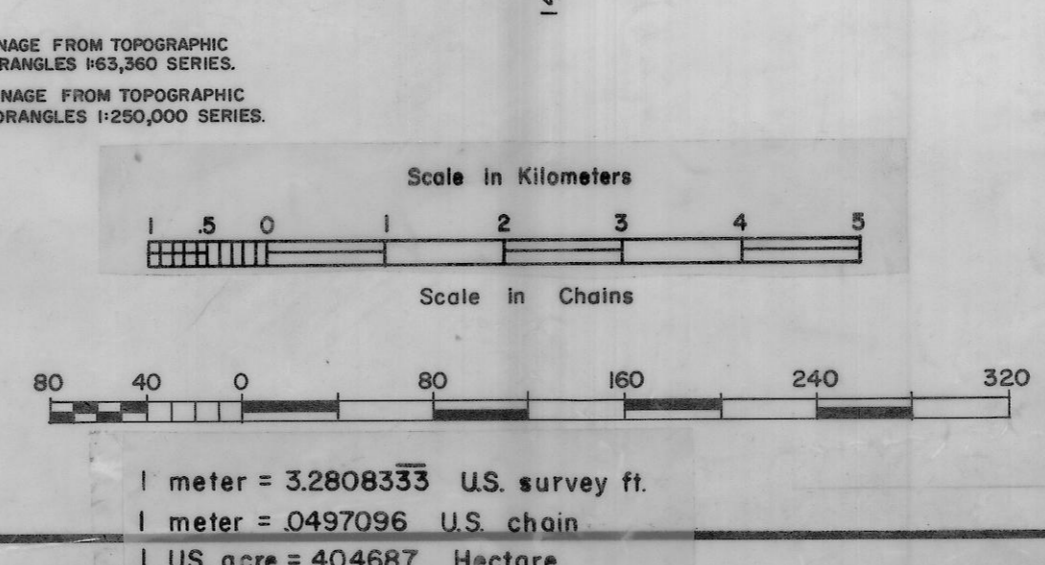
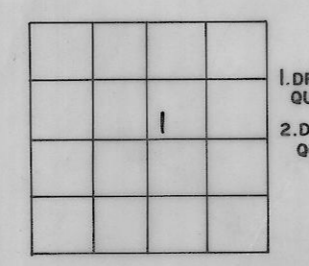


# TOWNSHIPS 9 TO 12 SOUTH, RANGES 5 TO 8 WEST, COPPER RIVER MERIDIAN, ALASKA PROTRACTED (UNSURVEYED)



NOTE:  
Enlargement of T9S, R5W is shown  
on ADL Supplemental Protraction  
CR-5-8A.

 Surveyed See official plats for areas.  
 Unless otherwise shown each Section contains 640 acres.  
 Water area based upon U.S.G.S. quadrangle sheets.  
 Water areas computed to nearest five acres.  
 Topography based upon USGS quadrangles Valdez A-6,  
 A-7, A-8 and Cordova D-6, D-7, D-8.  
 (REJ) after survey no. indicates survey has been cancelled, rejected,  
 or discontinued.  
 For US Surveys within T9S, R5W and R6W see Supplementary Sheet CR-5-8A.



STATE OF ALASKA DEPARTMENT OF NATURAL RESOURCES DIVISION OF LANDS ANCHORAGE, ALASKA			
<b>GRID NO. CR-5-8</b>			
7/27/82	Added: T9S R6W Added: west boundary & portion of subd. lines, T 11 S, R 7 W; fractional twns. T 10 S 11 S, R 5 W & T 12 S, R 6 W.	CMR	ED
8/10/76	Added: missing acreage in Sec. 18, T12S, R6W - 625 Ac	LRE	RRS
3/4/75	Added: Off Shore Acreage in Section 32, T11S, R6W	FRJ	RRS
6/24/66	Added US Special Surveys 347, 629, 631, 2550 and US Min- eral Surveys 550, 631, 689, 700, 737, 779, 785, 788, 879, 950 953, 1011, 1026, 1037, 1454, 1454.	LRE	ILH
6/24/68	Added Note: "For US Surveys within T9S, R5W and R6W, see Supplementary Sheet CR-5-8A."	LRE	ILH
6/24/68	Removed Note: "No US Surveys shown on this sheet."	LRE	ILH
DATE	REVISION	DRN	CK'D APPROD
DRWN. BY L.R.E. 5-22-68		APPROVAL RECOMMENDED: STATE CADASTRAL ENGINEER	
DATE APPROVED: 6-12-68		APPROVED: Acting Director of Lands	
SCALE:		CHECKED:	FILE NO.
		48 6/12/68	