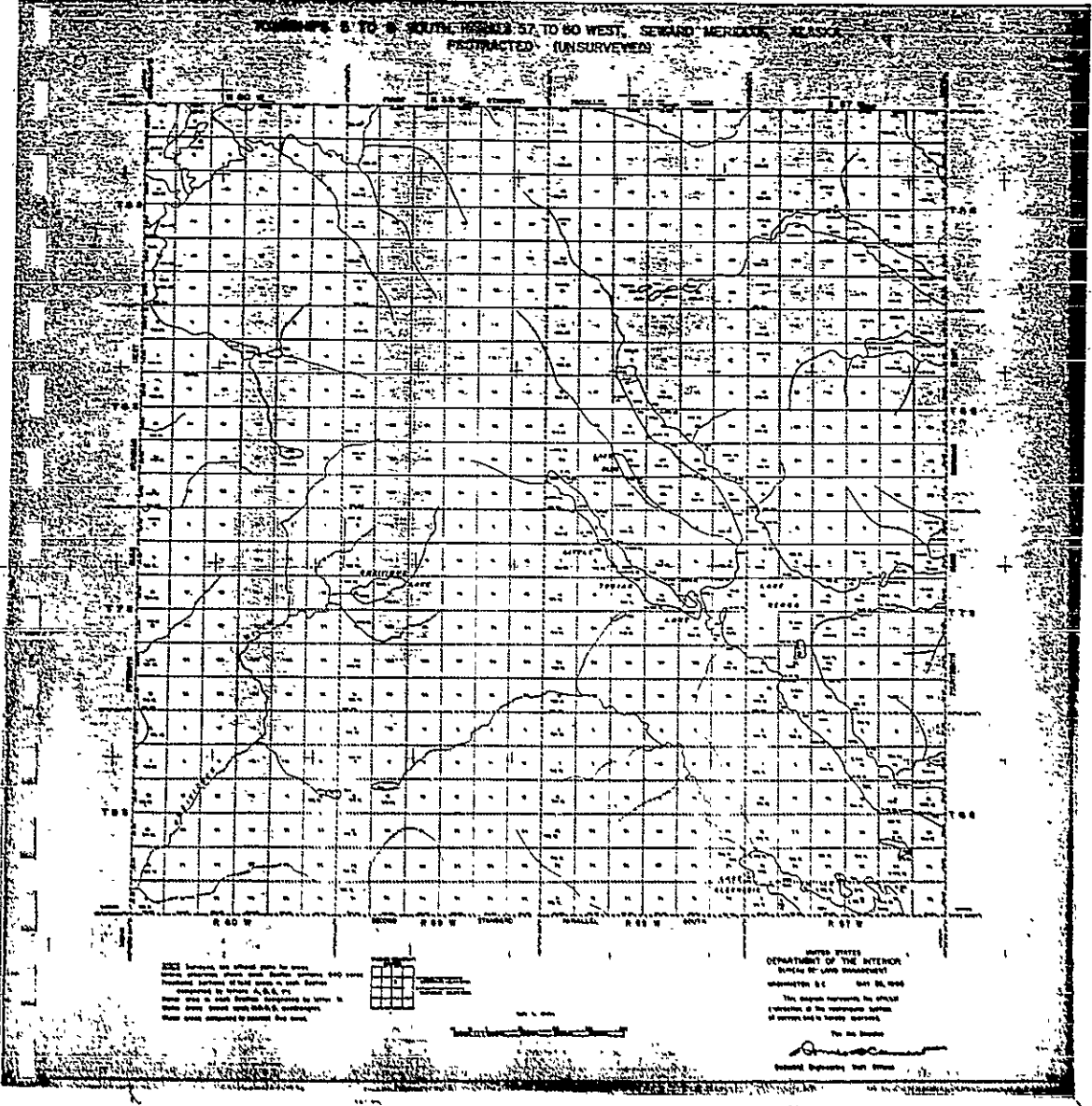


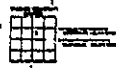
CADASTRAL
SURVEYING
AND
MAPPING

PROTRACTION DIAGRAMS

TOWNSHIPS 8 TO 9 SOUTH, RANGES 57 TO 60 WEST, SERRANO MERIDIAN, NEVADA
 PROTRACTED (UNSURVEYED)



1866
 1867
 1868
 1869
 1870
 1871
 1872
 1873
 1874
 1875
 1876
 1877
 1878
 1879
 1880
 1881
 1882
 1883
 1884
 1885
 1886
 1887
 1888
 1889
 1890
 1891
 1892
 1893
 1894
 1895
 1896
 1897
 1898
 1899
 1900



Scale 1:50,000
 0 100 200 300 400 500 600 700 800 900 1000
 Feet

UNITED STATES
 DEPARTMENT OF THE INTERIOR
 BUREAU OF LAND MANAGEMENT
 WASHINGTON, D.C. 20240
 The design features on official
 publications of the Department of the Interior
 are copyrighted by the Department of the Interior.
 All rights reserved.

NOTICES

DEPARTMENT OF THE INTERIOR

Bureau of Land Management

[Notice 1, Ammt. 1]

ALASKA

Notice of Filing of Protraction Diagrams, Anchorage Land District

SEPTEMBER 3, 1959.

Notice of Filing of Alaska Protraction Diagram, Notice No. 1 (F.R. Doc. 59-5022), published in the FEDERAL REGISTER on June 18, 1959, Volume 24, page 4972, is hereby amended in part to read as follows:

ALASKA PROTRACTION DIAGRAMS

Sheet S 13-2, T₁₃ 13 to 16 N., R₁₄ 5 to 8 W., Seward Meridian.

Sheet S 13-3, T₁₃ 13 to 16 N., R₁₄ 9 to 12 W., Seward Meridian.

Sheet S 13-4, T₁₃ 13 to 16 N., R₁₄ 13 to 16 W., Seward Meridian.


Sheet S 13-5, T₁₃ 8 to 12 N., R₁₄ 13 to 16 W., Seward Meridian.

Sheet S 13-12, T₁₃ 6 to 8 N., R₁₄ 14 to 16 W., Seward Meridian.

IRVING W. ANDERSON,
Manager.

[F.R. Doc. 59-7573; Filed, Sept. 10, 1959; 8:30 a.m.]

TOWNSHIPS 47 TO 50 NORTH, RANGES 14 TO 15 EAST, SEWARD MERIDIAN, ALASKA
PROTRACTED & SURVEYED



Scale of 1 inch = 40 miles
The distance between the
center of any section is one mile
The distance between the
center of any township is 36 miles
The distance between the
center of any range is 24 miles

1	2	3	4	5	6	7	8	9	10	11	12	13	14	15	16	17	18	19	20	21	22	23	24	25	26	27	28	29	30	31	32	33	34	35	36
---	---	---	---	---	---	---	---	---	----	----	----	----	----	----	----	----	----	----	----	----	----	----	----	----	----	----	----	----	----	----	----	----	----	----	----

Department of the Interior
Bureau of Land Management
Washington, D.C.
1910

will be retained by the United States
 9. The lands are now subject to applica-
 tion under the Small Tract Act. All
 valid applications filed prior to April 1,
 1959, will be granted the preference right
 provided by 43 CFR 247.61(a). All valid
 applications from persons entitled to veter-
 an's preference filed after June 12, 1959
 and prior to 10:30 a.m. July 18, 1959, will
 be considered as simultaneously filed at
 that time. All valid applications from
 persons entitled to veteran's preference
 filed after that time will be considered
 in the order of filing. All valid applica-
 tions from other persons filed after June
 12, 1959, and prior to 10:00 a.m. October
 17, 1959, will be considered as simultane-
 ously filed at that time. All valid applica-
 tions filed after that time will be con-
 sidered in the order of filing.

10. Inquiries concerning these lands
 shall be addressed to Manager, Land
 Office, Box 2237, Nome, Idaho.

J. R. PENNY,
 State Supervisor.
 [P.R. Doc. 28-2023; Filed June 17, 1959;
 8:48 a.m.]

- 14. Tn. 1 through 4 N., Ra. 9 through 12 W.,
 Seward Meridian.
- 15. Tn. 1 through 4 N., Ra. 12 through 15 W.,
 Seward Meridian.
- 16. Tn. 5 through 8 S., Ra. 1 through 4 W.,
 Seward Meridian.
- 17. Tn. 5 through 8 S., Ra. 5 through 8 W.,
 Seward Meridian.
- 18. Tn. 9 through 12 S., Ra. 9 through 12 W.,
 Seward Meridian.
- 19. Tn. 9 through 12 S., Ra. 13 through 15 W.,
 Seward Meridian.
- 20. Tn. 9 through 12 S., Ra. 16 through 18 W.,
 Seward Meridian.
- 21. Tn. 9 through 12 S., Ra. 19 through 22 W.,
 Seward Meridian.
- 22. Tn. 9 through 12 S., Ra. 23 through 24 W.,
 Seward Meridian.

Copies of these diagrams are for sale
 for one dollar (\$1.00) per sheet by the
 Cadastral Engineering Office, Bureau of
 Land Management, mailfre address 224
 East Fifth Avenue, Anchorage, Alaska

IRVING W. ANDERSON
 Manager
 [P.R. Doc. 48-3023; Filed June 17, 1959;
 8:48 a.m.]

**FEDERAL COMMUNICATIONS
 COMMISSION**

(Docket No. 12827 etc.; FCC 58-560)

ROBERT C. CRABB ET AL.

Memorandum Opinion and Order
 Amending Issues

In re applications of Robert C. Crabb,
 Los Angeles, California, Docket No. 1,437,
 File No. 1381-C2-17/MIL-38; Farrell Mc-
 Kean, d/b as Business and Professional
 Telephone Exchanges, Los Angeles, Cali-
 fornia, Docket No. 12828, File No. 1601-
 C2-1-34; George W. Smith, Santa Ana,
 California, Docket No. 12631, File No.
 2787-C2-2-48; Benjamin H. Warner, Jr.,
 Santa Ana, California, Docket No. 12832,
 File No. 2501-02-1-58; one-way signaling
 stations in the domestic public land mo-
 bile radio service.

1. The Commission has before it for
 consideration a motion for declaratory
 ruling and other relief filed April 23,
 1958 by Farrell A. McKean, d/b as Busi-
 ness and Professional Telephone Ex-
 changes (McKean); a petition for waiver
 of 121.305 of the rules and enlargement
 of issues filed April 22, 1959 by Robert C.
 Crabb (Crabb); and a statement of the
 Acting Chief, Common Carrier Bureau
 filed April 22, 1959.

2. Crabb and McKean applied for con-
 struction permits for one-way signaling
 stations in Los Angeles, George W. Smith
 and Benjamin H. Warner, Jr. applied for
 similar authorizations in Santa Ana, and
 Lyman G. Dery, licensee of station po-

[Anchorage Land District, Notice 11]

ALASKA

**Notice of Filing of Alaska Protection
 Diagrams**

June 11, 1959.
 Notice is hereby given that the follow-
 ing protection diagrams have been sim-
 ilarly filed of record in the Anchorage
 Land Office, 234 East Fifth Avenue,
 Anchorage, Alaska, effective upon publica-
 tion of this notice and will become the
 basic record for the description of oil
 and gas lease offers filed after 10:00 a.m.
 June 22, 1959, in accordance with 43 CFR
 182.42(a)(1) (2) P.R. 2140, May 22, 1959).

- Alaska Protection Diagrams:
- Sheet 2 11-4, Tn. 12 to 14 N., Ra. 8 to 8 W.,
 Seward Meridian.
- Sheet 2 11-5, Tn. 12 to 14 N., Ra. 9 to 12 W.,
 Seward Meridian.
- Sheet 2 12-3, Tn. 9 to 12 N., Ra. 12 to 18 W.,
 Seward Meridian.
- Sheet 2 12-4, Tn. 9 to 12 N., Ra. 16 to 18 W.,
 Seward Meridian.

NEWLY PLANNED DIAGRAMS

- 1. Index.
- 2. Exploratory Statement.
- 3. Tn. 1 through 4 N., Ra. 1 through 4 W.,
 Seward Meridian.
- 4. Tn. 1 through 4 N., Ra. 5 through 8 W.,
 Seward Meridian.
- 5. Tn. 1 through 4 N., Ra. 9 through 12 W.,
 Seward Meridian.
- 6. Tn. 5 through 8 N., Ra. 1 through 4 W.,
 Seward Meridian.

18241 MARY JANE MOSELEY,
Secretary.

1 Amend paragraph (c) of § 1971 to read as follows:

(c) Except as provided in paragraph (d) of this section, all transmitter adjustment or tests while radiating energy during or coincident with the conduct-

June 11, 1939.

A Certificate of Authority has been issued by the Secretary of the Treasury to the following company under the Act of Congress approved July 20, 1927, 6 U.S.C., sections 6-13, as an acceptable surety on Federal Bonds. An underwriting limitation of \$457,000.00 has been established for the company. Parties

Executive Office and
located
Argonaut Insurance Co
Calif. (California)
18241 LAUREN
Acting Secretary
1971 15 25-5034 7
8 31 2

4972

NOTICES

tions on the form and accompanied by any showings or documents required by these instructions. Copies of the application form can be secured from the above-named official.

The applications must be accompanied by a filing fee of \$10.00 plus the advance rental specified in Paragraph 4. Failure to transmit these payments with the application will render the application invalid. Advance rentals will be returned to unsuccessful applicants. All filing fees will be retained by the United States.

The lands are now subject to application under the Small Tract Act. All valid applications filed prior to April 1, 1939, will be granted the preference right provided by 43 CFR 237.313. All valid applications from persons entitled to veteran's preference filed after June 12, 1938 and prior to 10:00 a.m. July 18, 1939, will be considered as simultaneously filed at that time. All valid applications from persons entitled to veteran's preference filed after that time will be considered in the order of filing. All valid applications from other persons filed after June 12, 1938, and prior to 10:00 a.m. October 17, 1939, will be considered as simultaneously filed at that time. All valid applications filed after that time will be considered in the order of filing.

Inquiries concerning these lands shall be addressed to Manager, Land Office, Box 2237, Doha, Idaho.

J. H. FURRY,
State Supervisor.

(P.R. Doc. 22-3223; Filed June 17, 1939;
8:14 a.m.)

[Anchorage Land District, Notice 1]

ALASKA

Notice of Filing of Alaska Protection Diagrams *

June 11, 1939.

Notice is hereby given that the following protection diagrams have been officially filed of record in the Anchorage Land Office, 114 East Fifth Avenue,

- 7. T₁ 3 through 4 N, R₁ 3 through 4 W, Seward Meridian.
- 8. T₁ 3 through 4 N, R₁ 3 through 12 W, Seward Meridian.
- 9. T₁ 4 through 10 N, R₁ 3 through 4 W, Seward Meridian.
- 10. T₁ 8 through 11 N, R₁ 3 through 4 W, Seward Meridian.
- 11. T₁ 8 N, R₁ 9 through 10 W, Seward Meridian.
- 12. T₁ 1 through 4 S, R₁ 1 through 4 W, Seward Meridian.
- 13. T₁ 1 through 4 S, R₁ 3 through 4 W, Seward Meridian.
- 14. T₁ 1 through 4 S, R₁ 6 through 12 W, Seward Meridian.
- 15. T₁ 1 through 4 S, R₁ 12 through 13 W, Seward Meridian.
- 16. T₁ 1 through 4 S, R₁ 1 through 4 W, Seward Meridian.
- 17. T₁ 1 through 4 S, R₁ 3 through 4 W, Seward Meridian.
- 18. T₁ 1 through 4 S, R₁ 9 through 11 W, Seward Meridian.
- 19. T₁ 1 through 4 S, R₁ 11 through 12 W, Seward Meridian.
- 20. T₁ 1 through 10 S, R₁ 6 through 8 W, Seward Meridian.
- 21. T₁ 1 through 11 S, R₁ 8 through 12 W, Seward Meridian.
- 22. T₁ 1 through 12 S, R₁ 11 through 12 W, Seward Meridian.

Copies of these diagrams are for sale for one dollar (\$1.00) per sheet by the Cadastral Engineering Office, Bureau of Land Management, mailing address 334 East Fifth Avenue, Anchorage, Alaska.

JAYNE W. ANDERSON,
Manager.

(P.R. Doc. 22-3222; Filed June 17, 1939;
8:16 a.m.)

FEDERAL COMMUNICATIONS
COMMISSION

[Docket No. 12627-210] FCC 14-210

ROBERT G. CRABB ET AL.

Memorandum Opinion and Order
Amending Issues

In re applications of Robert G. Crabb, Los Angeles, California, Docket No. 12627, File No. 12627-C2-2/MI-24; Farrell McKeen, et al. as Business and Professional

KMD691, San Diego, a structure permit to be located. These applications for consolidated mission Order released by a Memorandum O adopted this same day of Lyman O Berg a hearing and granted. Crabb and McKeen submit sites on Mt. Wilson above average-terrain feet respectively. At callions were design 121,505 of the rules per effective radiated power heights in excess of average terrain upon therefor. The order in 1939, 121,505 was an effective radiated power using antenna height feet. Compliance with amended, would need in effective radiated power watts specified in the 1 walls.

Crabb petitions to a waiver of § 21.505 of rules and for an order to authorize the EIA finding as to whether interest would be served requested waiver. In quest, Crabb submit statement showing coverage of the site with effective radiated power and 11.2 watts, dictates that the propagation at the lower an area of 1,478 square 2,416,793 people as a area of 4539 square 2,642,740 people with watts. It is alleged that with a lower power would not economy of Los Angeles or the 1 pollian area. The 1 states that due to the rain in the Los Angeles believe that a site could the Los Angeles area.