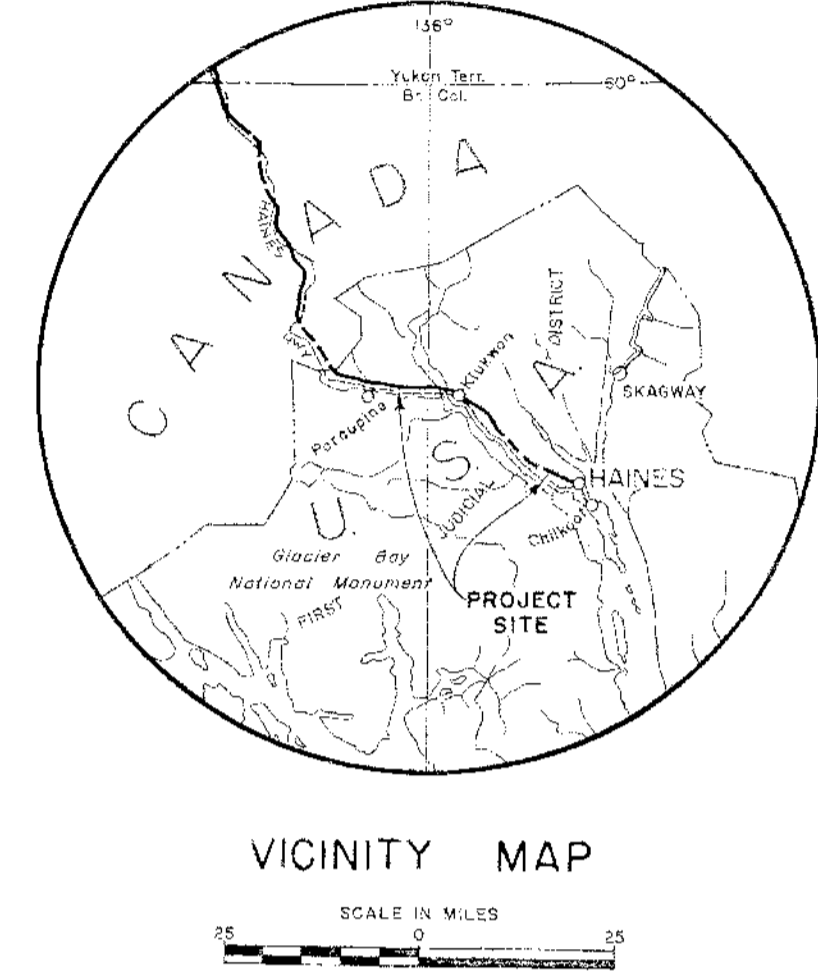
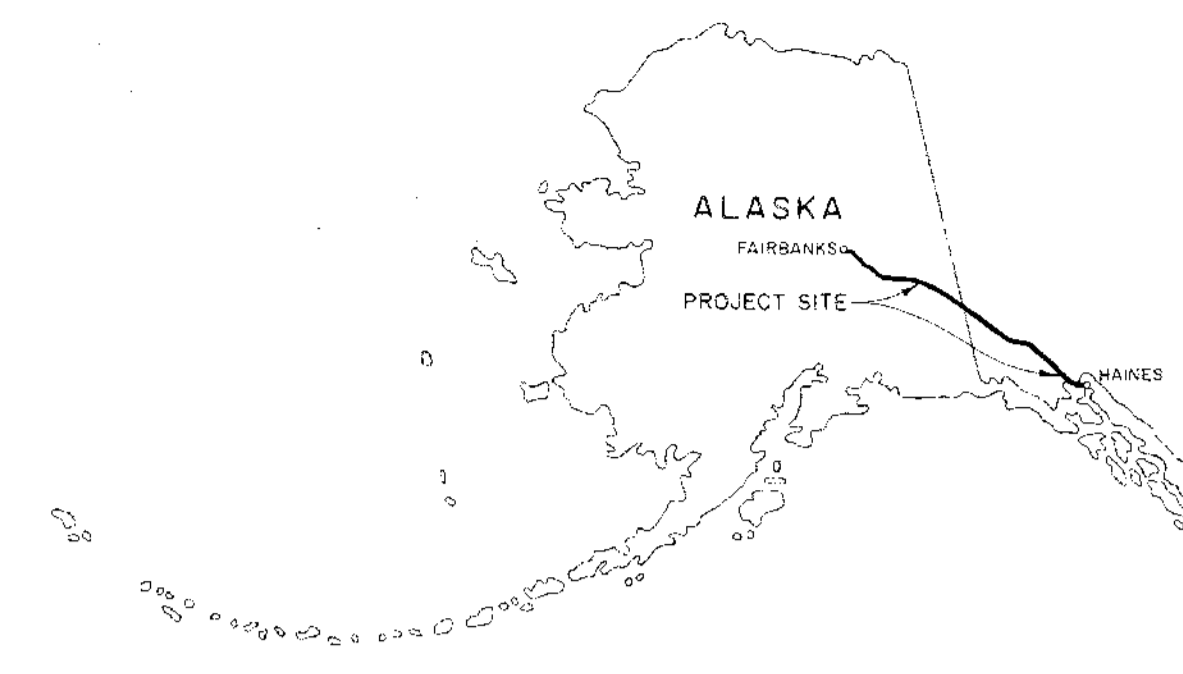
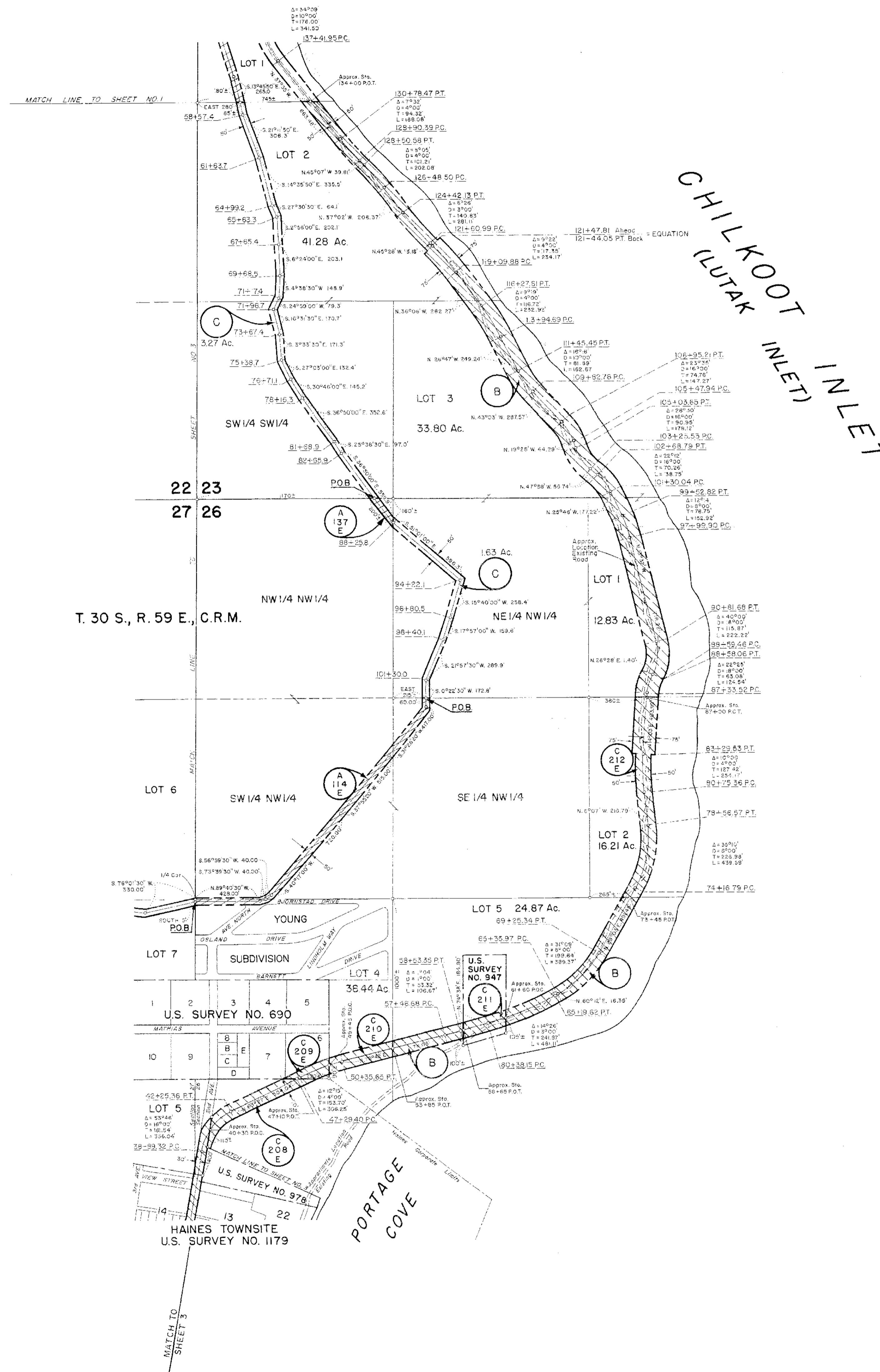
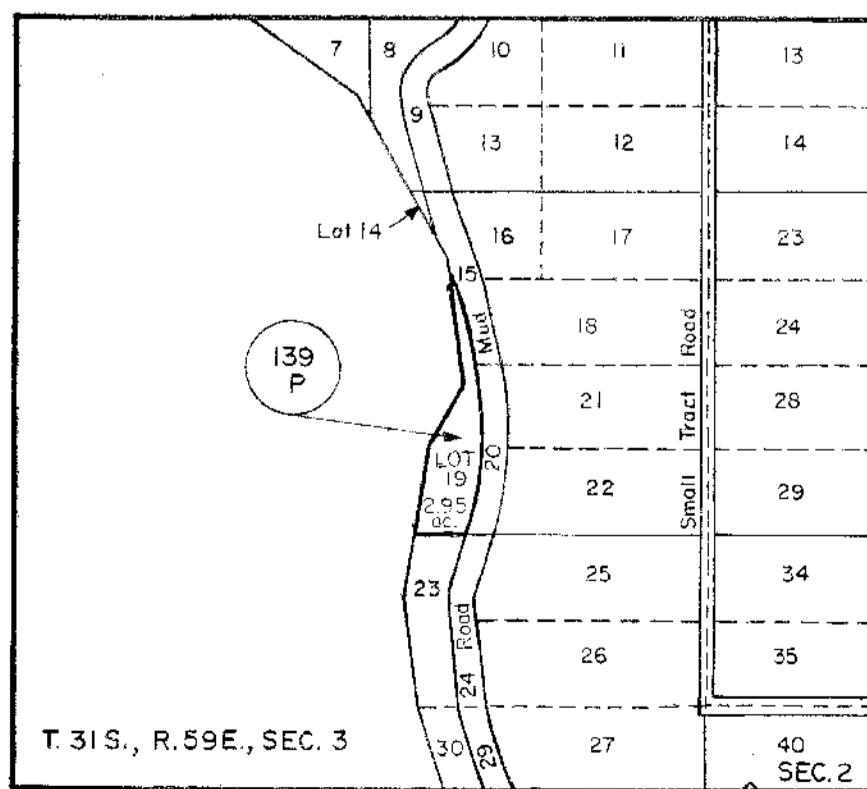
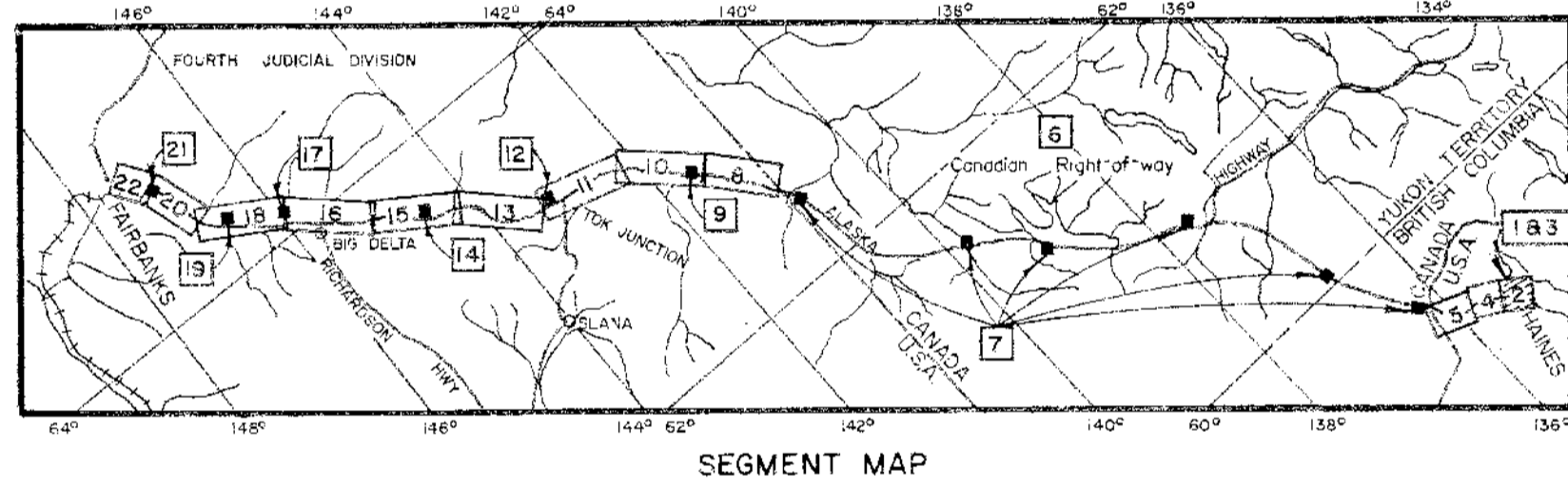


TRACT NO.	LAND OWNER	ACREAGE		REMARKS
		TRANS	LESSER INT.	
13	B Department of the Interior (B.L.M.)	18.55		Notation on Public Land Records under 44 LD 513 on 6/22/55 (A. 030236)
14	C Department of the Interior (B.L.M.)	44.85		Notation on Public Land Records under 44 LD 513 on 2/3/53, as amended 5/14/54 (Anchorage 02341) 4.90 Acres this sheet.
15	A-114-E Frank R. Young et ux	2.95		Perpetual R/W easement for P.O.L. pipeline from 11/6/54. Civil No. 7183A.
16	A-137-E Frank R. Young et ux	0.23		Perpetual R/W easement for P.O.L. pipeline from 11/6/54. Civil No. 7183A.
17	C-208-E Cornelius F. Doody	1.56		Perpetual R/W easement for access road from 8/1/55.
18	C-209-E C.O. Norris et ux	0.54		Perpetual R/W easement for access road from 8/2/55.
19	C-210-E Cornelius F. Doody	1.01		Perpetual R/W easement for access road from 8/1/55.
20	C-211-E Nellie Jackson Willard	0.68		Perpetual R/W easement for access road from 7/30/55. Civil No. 7341A.
21	C-212-E Frank R. Young et ux	3.54		Perpetual R/W easement for access road from 7/30/55. Civil No. 7341A.
22	139 P State of Alaska, Div. of Lands	2.95		Free USE Permit, ADL 33863, approved 30 Dec. 66, to expire 2 Jan. 68, for removal of gravel. Superseded by FUP ADL 37642, item 20 Mar. 68 to 20 Mar. 69, renewed to 20 Mar. 70.



### FINAL PROJECT MAP

DEPT. OF THE ARMY  
USING SERVICE USARAL

#### LOCATION OF PROJECT

STATE ALASKA  
STATE JUDICIAL DISTRICT FIRST  
DIVISION NORTH PACIFIC  
DISTRICT ALASKA  
ALASKAN COMMAND  
AT MILES OF HAINES  
MILES OF

#### TRANSPORTATION FACILITIES

RAILROADS  
STATE ROADS HAINES HIGHWAY  
FEDERAL ROADS  
AIR LINES ALASKA AIRLINES

#### ACQUISITION

TOTAL ACRES ACQUIRED  
FEE  
PUBLIC DOMAIN PERM. WITHDRAWAL  
TEMP. WITHDRAWAL  
USE PERMIT  
TRANSFER  
LEASE  
LESSER INTERESTS SEE SHEET NO. 1

#### DISPOSAL

TOTAL ACRES DISPOSED OF  
SOLD  
PUBLIC DOMAIN PERM. WITHDRAWAL  
TEMP. WITHDRAWAL  
USE PERMIT  
TRANSFERRED SEE SHEET NO. 1  
LEASES TERMINATED  
LESSER INTERESTS TERM.  
REASSIGNED  
OTHER

#### LEGEND

EXCEPT FOR THE SPECIAL SYMBOLS SHOWN BELOW MAP SYMBOLS ARE STANDARD IN ARMY MAP SERVICE TECHNICAL MANUAL NO. 33.  
RESERVATION LINE  
RESERVATION LINE (Actual Survey)  
TRACT BOUNDARY LINE  
TRACT NUMBER  
CONTOUR LINE  
DISPOSAL

ACQUISITION AUTHORIZATION
RE-D 5561 DATED 14 NOV 1952
RE-D 5732A DATED 25 APR 1955
FIRST ENDORSEMENT, U.S. ARMY, ALASKA, DATED 17 OCTOBER 1966 WITH ALASKA, DATED 17 OCTOBER 1966 WITH ALASKAN COMMAND CONCURRENCE 18 OCTOBER 1966.

NOTE:  
This drawing based on Official S.L.C. Township Plat for T. 30 S., R. 59 E., C.R.M., dated 5 May 1922 and Real Estate Drawing No. A1-24-4.2, Sheet 2 of 2, Revised 9 October 1955. Also Drawing No. 78-15-06 and information furnished by the using agency.

25.88 ACRES CONVEYED TO STATE OF ALASKA, DEPT. OF HWYS., BY QUITCLAIM DEED DTD. 7 OCT. 1964 (TRACT B, 18.55 ACRES, P.D.; TRACTS C-208E THRU C-212E, 7.33 ACRES).  
35.83 ACRES FEE BY QCD DTD 17 APR 1984, TO PREVIOUS OWNERS. (2.78 ACRES THIS SHEET.) TRACTS A-114E AND A-137E.

DEPARTMENT OF THE ARMY  
OFFICE OF THE ALASKA DISTRICT ENGINEER  
NORTH PACIFIC DIVISION

REAL ESTATE  
ALASKAN PETROLEUM PIPELINE SYSTEM  
HAINES - FAIRBANKS DIVISION  
MILITARY RESERVATION

DRAWN BY VCE  
TRACED BY LHP  
CHECKED BY PMG  
SUBMITTED BY  
RECOMMENDED BY  
APPROVED BY  
DISTRICT ENGINEER DATE 2/20/68

OFFICE, CHIEF OF ENGINEERS, WASHINGTON 25, D. C.  
Scale in Feet 1" = 400'  
AUDITED  
INSTALLATION OR PROJECT NO. SI-L-0006  
SHEET 1 OF 22 DRAWING NO. AA-77-3

DATE	REVISIONS	BY
31 Jan 1985	Added Disposal Notations for Tracts A-114E and A-137E, RLC	RAH
23 Apr 68	Due to final audit.	