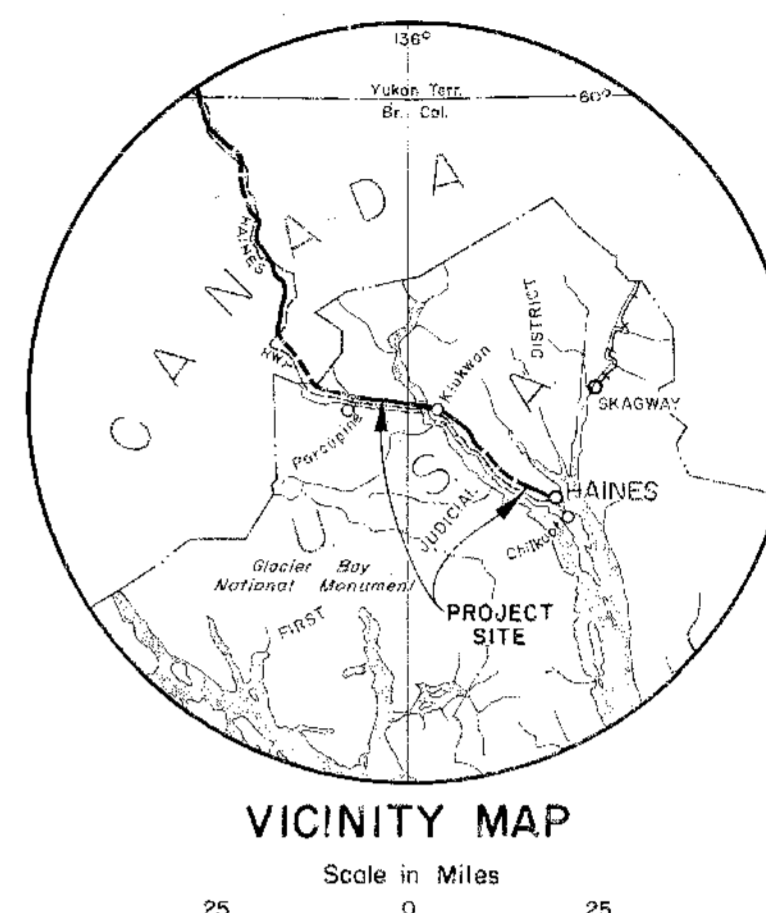
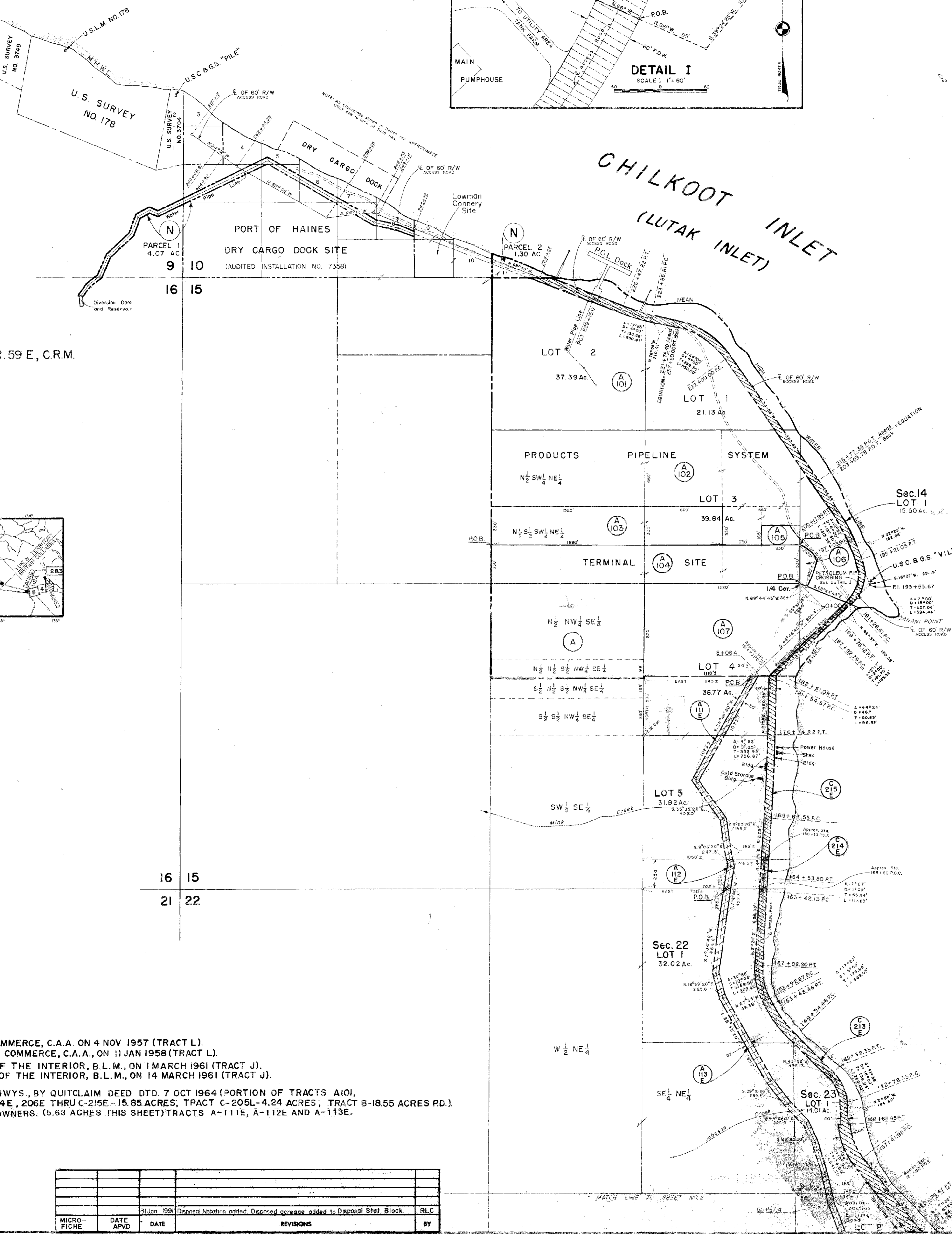
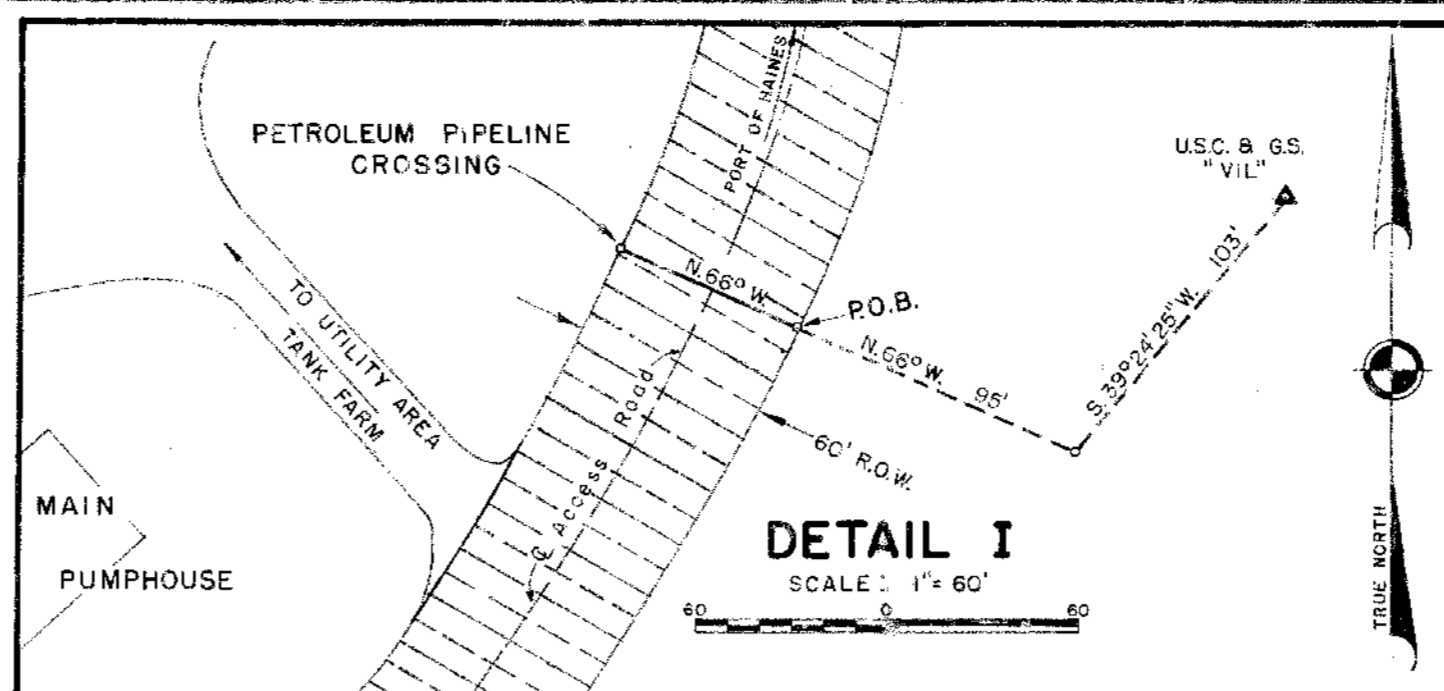
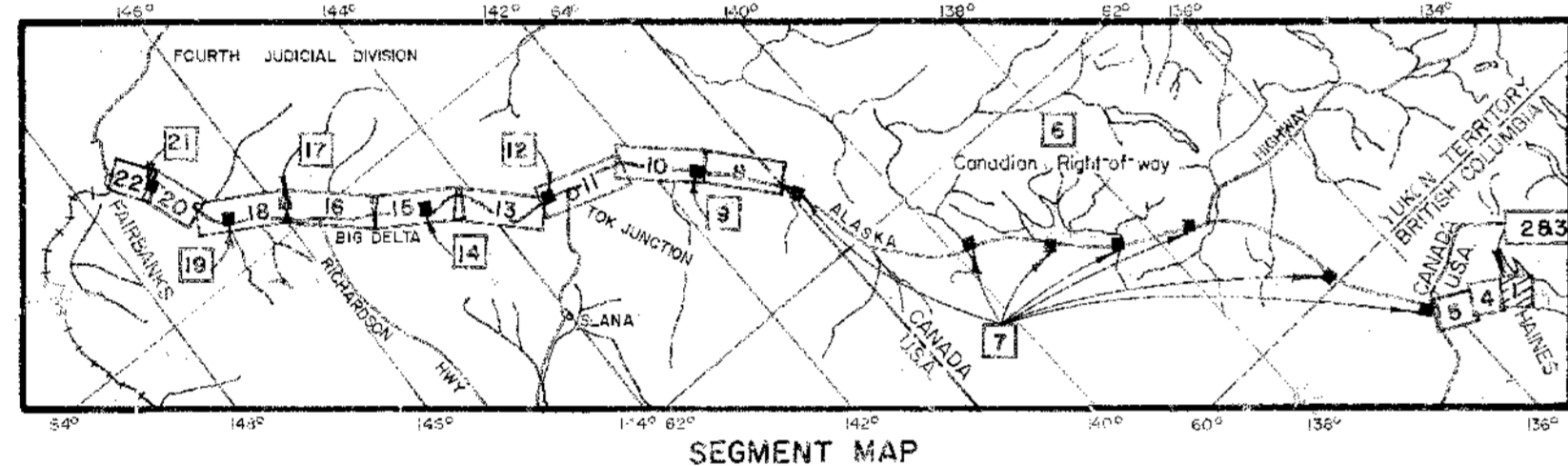


TRACT NO.	LAND OWNER	ACREAGE		REMARKS
		FEE	TRANS/EASMT	
1	A	Department of the Interior (B.L.M.)	25.00	P.L.O. No. 1032 dated 11/17/54.
1	A-101	Feris B. Allen et ux	58.52	D/T filed 16 March 1954, Civil No. 7003A
1	A-102	Owen I. Lewis et ux	56.54	D/T filed 16 March 1954, Civil No. 6966A
1	A-103	Carl Roberts et ux	15.00	Warranty Deed dated 15 June 1954.
1	A-104	C. W. Nobling Jr.	20.00	D/T filed 16 March 1954, Civil No. 6966A
1	A-105	Joseph Verbeck	1.00	Warranty Deed dated 7 April 1954.
1	A-106	Anselm I. Johnson et ux.	0.80	D/T filed 16 March 1954, Civil No. 6966A
1	A-107	Raymond R. Smith et ux.	26.45	D/T filed 16 March 1954, Civil No. 7003A
2	A-111-E	Raymond R. Smith et ux.	2.04	Perpetual R/W easement for P.O.L. pipeline from 6/11/54.
2	A-112-E	Edward C. Koenig Jr. et ux.	0.28	Perpetual R/W easement for P.O.L. pipeline from 3/5/54.
2	A-113-E	Clara and Hilga Thulin.	3.31	Perpetual R/W easement for P.O.L. pipeline from 5/26/54.
3	C-213-E	Clara B. Thulin.	4.71	Perpetual R/W easement for access road from 7/30/55. Civil No. 7341A.
3	C-214-E	Edward C. Koenig Jr. et ux.	0.34	Perpetual R/W easement for access road from 8/1/55.
3	C-215-E	Raymond R. Smith et ux.	2.16	Perpetual R/W easement for access road from 11/21/55.
13	N	U.S. Dept. of Army	5.37	Reassigned from Port of Haines Dry Cargo Dock Site, Tracts B, C & portion of A, on 30 Aug 72.

T. 30 S., R. 59 E., C.R.M.



NOTES:  
This drawing is based on the official G.L.O. Township Plat for T. 30 S., R. 59 E., C.R.M., dated 6 May 1922, Real Estate Drawing No. A1-24-42, Sheet 1 of 2, revised 30 October 1957, Drawing No. 78-15-06 and information furnished by using agency.

- 30.99 ACRES BY PERMIT RELINQUISHED TO U.S. DEPT. OF COMMERCE, C.A.A. ON 4 NOV 1957 (TRACT L).
- 30.99 ACRES BY PERMIT RETRANSFERRED TO U.S. DEPT. OF COMMERCE, C.A.A., ON 11 JAN 1958 (TRACT L).
- 5.73 ACRES BY NOTATION RELINQUISHED TO U.S. DEPT. OF THE INTERIOR, B.L.M., ON 1 MARCH 1961 (TRACT J).
- 5.73 ACRES BY NOTATION RETRANSFERRED TO U.S. DEPT. OF THE INTERIOR, B.L.M., ON 14 MARCH 1961 (TRACT J).
- 45.94 ACRES CONVEYED TO STATE OF ALASKA, DEPT. OF HWYS., BY QUITCLAIM DEED DTD. 7 OCT 1964 (PORTION OF TRACTS A101, A102, A107 - 7.30 ACRE, FEE; TRACTS C-201E, C-203E, C-204E, 206E THRU C-215E - 15.85 ACRES; TRACT C-205L - 4.24 ACRES; TRACT B-18.55 ACRES PD).
- 35.83 ACRES FEE BY OCD DTD 17 APR 1984 TO PREVIOUS OWNERS. (5.63 ACRES THIS SHEET) TRACTS A-111E, A-112E AND A-113E.

MICRO-FICHE	DATE APVD	DATE	REVISIONS	BY
		31 Jan 1991	Disposal Notation added. Disposed acreage added to Disposal Stat Block.	RLC

FINAL PROJECT MAP	
DEPT. OF THE	ARMY
USING SERVICE	USARL
STATE	ALASKA
STATE JUDICIAL DISTRICT	NORTH PACIFIC
DIVISION	ALASKA
DISTRICT	ALASKA
ALASKAN COMMAND	
— LOCATION OF PROJECT —	
HAINES TO FAIRBANKS	
AT HAINES	
— TRANSPORTATION FACILITIES —	
RAILROADS	THE ALASKA RAILROAD
STATE ROADS	HAINES ALASKA & RICHARDSON HIGHWAYS
FEDERAL ROADS	
— ACQUISITION —	
TOTAL ACRES ACQUIRED	2397.80
FEE	178.31
PUBLIC DOMAIN	PERM. W/D 1847.78 TEMP. W/D 82.23
USE PERMIT	
TRANSFER	5.37
LEASE	
LESSER INTERESTS	EASEMENT 101.72 LICENSE 4.30 PERMIT 179.09
— DISPOSAL —	
TOTAL ACRES DISPOSED OF	122.90
SOLD	PD 18.55 FEE 4.33 EASEMENT 15.83 LICENSE 4.24
PUBLIC DOMAIN	PERM. W/D 5.73 TEMP. W/D 30.99
USE PERMIT	
TRANSFERRED	
LEASES TERMINATED	
LESSER INTERESTS TERM	EASMT. 0.93 PERMIT 3.48
REASSIGNED	
OTHER	
— LEGEND —	
NOTE: USE SYMBOLS FROM FM-21-30 (WAR DEPT. BASIC FIELD MANUAL) PAGES 21 TO 27 INCL.	
EXCEPT	
RESERVATION LINE	---
RESERVATION LINE (ACTUAL SURVEY)	---
DAM SITE (FAXING LINE)	---
RESERVOIR SITE (FAXING LINE)	---
CONTOUR LINES	---470---
AVIGATION EASEMENTS	---
TRACT NUMBER	59

ACQUISITION AUTHORIZATION
1 RE-D 5732 DATED 20 JUNE 1952
2 RE-D 5561 DATED 14 NOV 1952
3 RE-D 5751 DATED 13 OCT. 1953
4 FIRST INDORSEMENT ALCOM DATED 13 APR 1954
5 RE-D 5732A DATED 25 APR 1955
6 RE-D 5732B DATED 15 DEC 1955
7 2ND IND ALCOM TO DE 4 NOV 1959
8 LETTER USARL TO DE 6 FEB 1961
9 LETTER USARL 15 NOV 1961 W/ALCOM CONCURRENCE 16 NOV 1961
10 RE-D 7537 DATED 23 MAR 1962
11 LETTER USARL DATED 26 SEP 1962 W/ALCOM CONCURRENCE 27 SEP 1962
12 FIRST IND U.S. ARMY, ALASKA, DATED 17 OCT 1966 W/ALCOM CONCURRENCE 18 OCT 1966
13 LTR FROM USARL DTD 30 AUG '72

REVISIONS	DATE	BY
3	22 Sep 72	Added Tract N
2	30 Apr 59	Due to Final Audit
1	8/4/64	Added Detail I

DEPARTMENT OF THE ARMY  
OFFICE OF THE ALASKA DISTRICT ENGINEER  
NORTH PACIFIC DIVISION

DRAWN BY: VCE  
TRACED BY: VCE  
CHECKED BY: MR  
SUBMITTED BY: *[Signature]*  
CHIEF, PLNG & CONTROL BR  
RECOMMENDED BY: *[Signature]*  
CHIEF, REAL ESTATE DIV.

APPROVED BY: *[Signature]* DATE: 15 Oct 1964  
DISTRICT ENGINEER

OFFICE, CHIEF OF ENGINEERS, WASHINGTON, D.C.

**AUDITED**  
INSTALLATION OR PROJECT NO. GH-006 SHEET 1 OF 2 DRAWING NO. AA-773